



Filing Receipt

Filing Date - 2023-09-13 01:16:59 PM

Control Number - 55414

Item Number - 9

DOCKET NO. 55414

APPLICATION OF CSWR-TEXAS	§	
UTILITY OPERATING COMPANY, LLC	§	
AND VINEYARD RIDGE WATER	§	PUBLIC UTILITY COMMISSION
SUPPLY, LLC FOR SALE, TRANSFER,	§	
OR MERGER OF FACILITIES AND	§	OF TEXAS
CERTIFICATE RIGHTS IN GILLESPIE	§	
COUNTY	§	

**CSWR-TEXAS UTILITY OPERATING COMPANY, LLC'S
FIRST SUPPLEMENT TO APPLICATION**

CSWR-Texas Utility Operating Company, LLC (“CSWR-Texas” or the “Company”) submits this First Supplement to its Application. After discussions with Commission Staff, the Company is providing:

- Supplemental Attachment L, which includes an updated small-scale map (General Location); and
- Supplemental Attachment M, which includes an updated large-scale map (Detailed).

Respectfully submitted,

**ATTORNEYS FOR CSWR-TEXAS
UTILITY OPERATING COMPANY, LLC**


L. Russell Mitten
General Counsel
Central States Water Resources, Inc.
1630 Des Peres Rd., Suite 140
Des Peres, Missouri 63131
(314) 380-8595
(314) 763-4743 (fax)



Evan D. Johnson
State Bar No. 24065498
Sidne E. Finke
State Bar No. 24131870
Coffin Renner LLP
1011 W. 31st Street
Austin, Texas 78705
(512) 879-0900
(512) 879-0912 (fax)
evan.johnson@crtxlaw.com
sidne.finke@crtxlaw.com

CERTIFICATE OF SERVICE

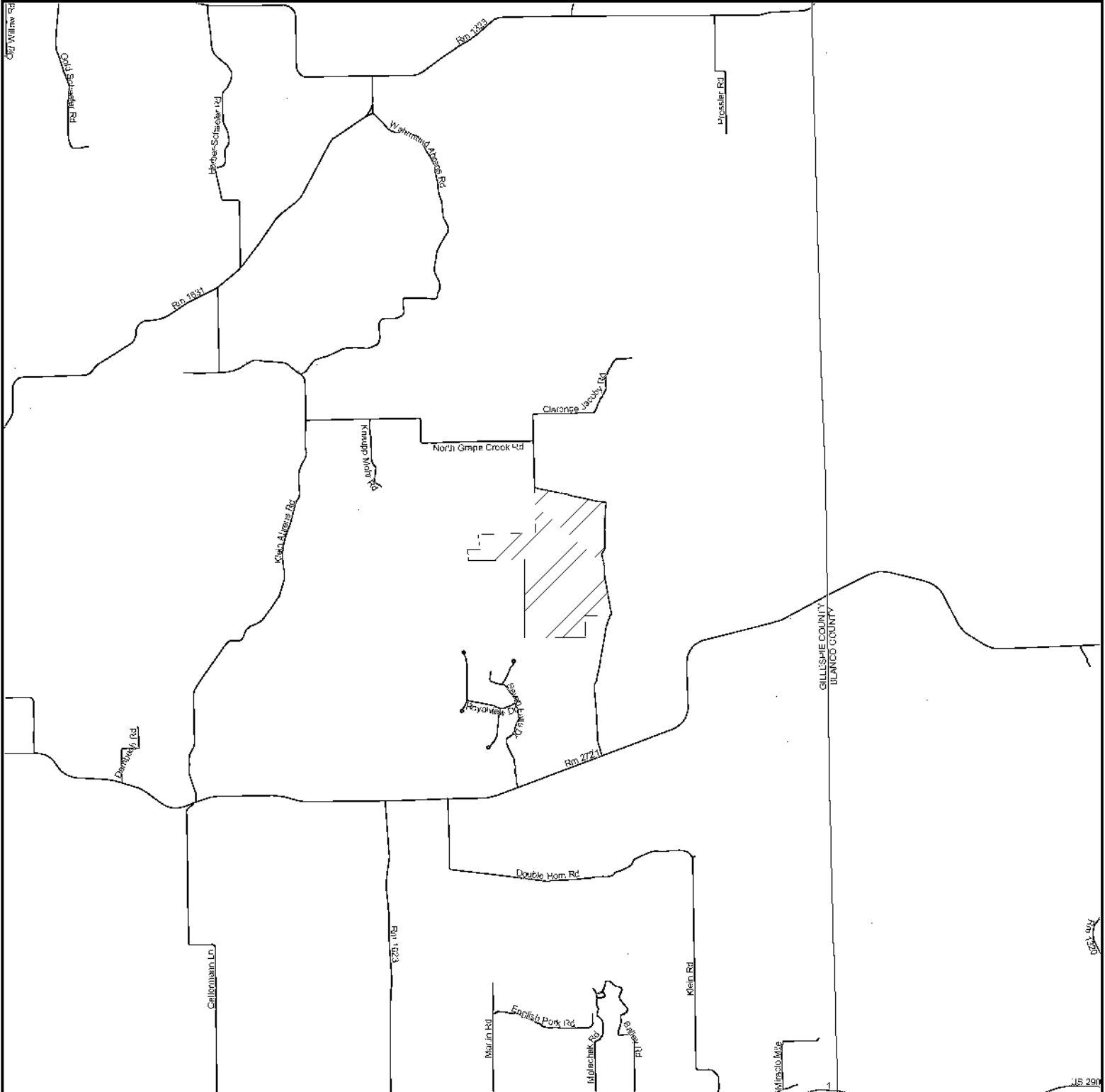
I hereby certify that on this 13th day of September 2023, a true and correct copy of the foregoing document was served on all parties of record via electronic mail in accordance with the Second Order Suspending Rules issued in Project No. 50664.



Sidne E. Finke

Supplemental Attachment L

Transfer Vineyard Ridge Water Supply, LLC (CCN No. 13265) to CSWR - Texas Utility Operating Company, LLC (CCN No. 13290) in Gillespie County



General Location Map



Legend



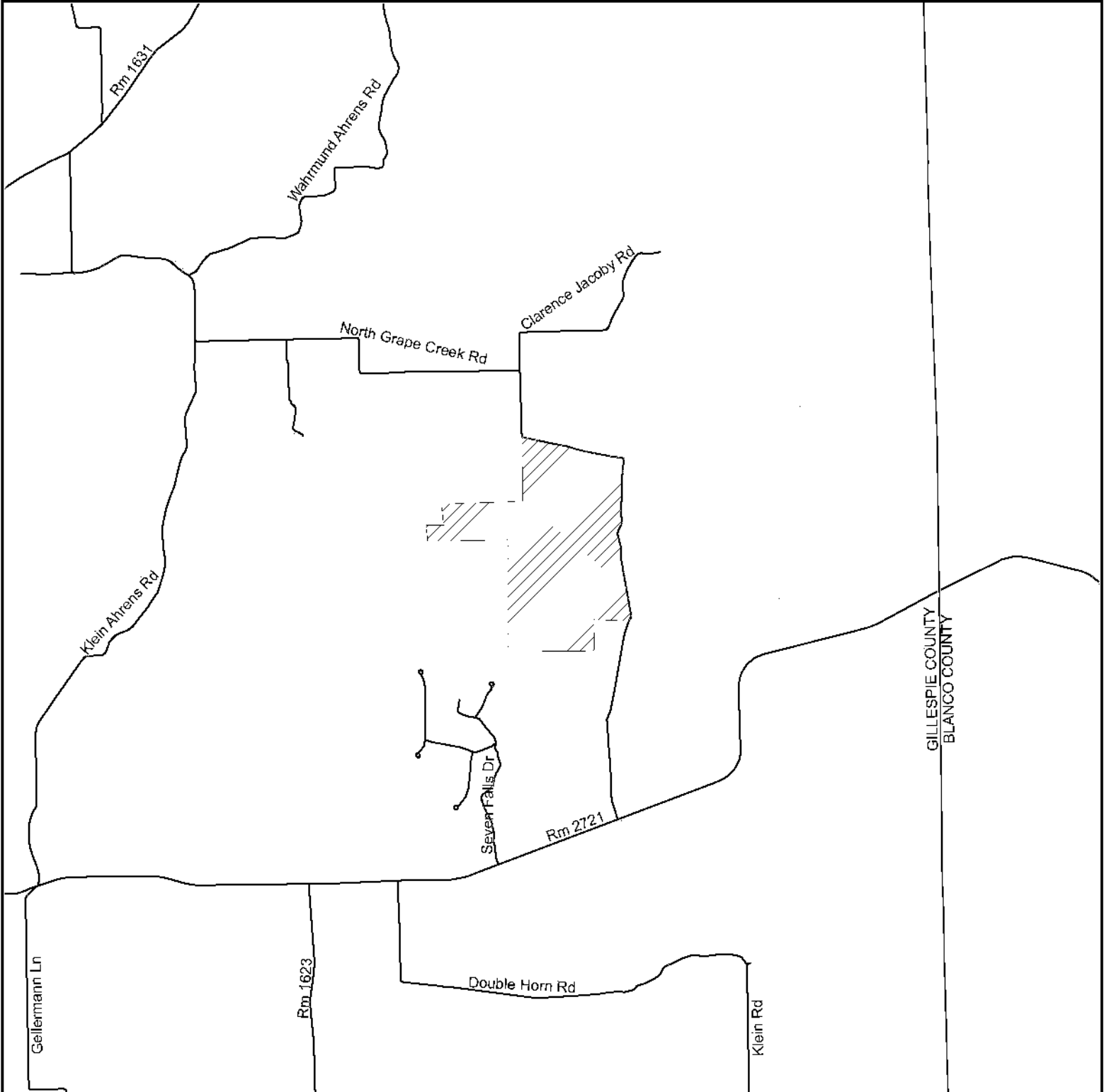
Requested Area to Transfer

Created by: AMD
Date Created: 09/11/2023

0 3,300 6,600
Feet

Supplemental Attachment M

Transfer Vineyard Ridge Water Supply, LLC (CCN No. 13265) to CSWR - Texas Utility Operating Company, LLC (CCN No. 13290) in Gillespie County



Detailed Map



Legend



Requested Area to Transfer

Created by: AMD
Date Created: 09/11/2023

Feet 0 2,300 4,600