



Filing Receipt

Filing Date - 2023-09-11 05:15:04 PM

Control Number - 55336

Item Number - 5

Public Utilities Commission
1701 N. Congress Avenue
Austin, TX 78711-3326 ...

RE: Docket No. 55336

To whom it may concern:

This amended filing is to correct the initial STM general and detailed map; and the acreage in question 30 of the application.

The initial calculation of total acreage was 105, the new measurement is 102 acres.

Please contact me if you have any questions or additional information is needed.

Respectfully,

Harrison Williams

Harrison Williams

Part H: Notice Information

The following information will be used to generate the proposed notice for the application.
DO NOT provide notice of the application until it is found sufficient and the Applicants are ordered to provide notice.

30. Complete the following using verifiable man-made or natural landmarks such as roads, rivers, or railroads to describe the requested area (to be stated in the notice documents). Measurements should be approximated from the outermost boundary of the requested area:

The total acreage of the requested area is approximately: 102

Number of customer connections in the requested area: 44

Affected subdivision : Albury Manor

The closest city or town: City of Tomball

Approximate mileage to closest city or town center: _____

Direction to closest city or town: East

The requested area is generally bounded on the North by: City of Tomball

on the East by: Magic Spell Drive

on the South by: Inline Development Corporation

on the West by: City of Tomball

31. A copy of the proposed map will be available at: SP Utility Office

32. What effect will the proposed transaction have on an average bill to be charged to the affected customers? Take into consideration the average consumption of the requested area, as well as any other factors that would increase or decrease a customer's monthly bill.

All of the customers will be charged the same rates they were charged before the transaction.

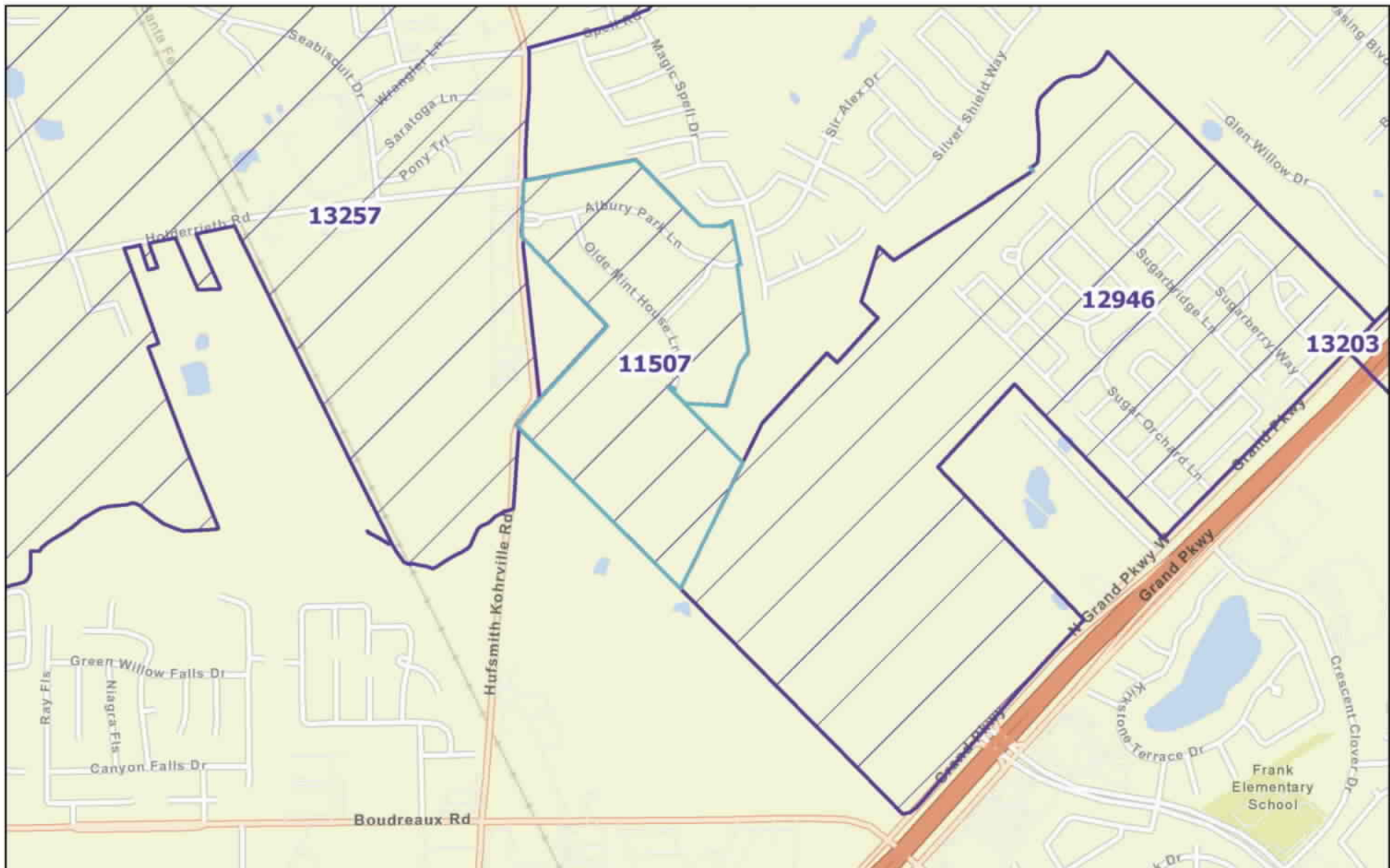
All of the customers will be charged different rates than they were charged before the transaction.

higher monthly bill lower monthly bill

Some customers will be charged different rates than they were charged before (i.e. inside city limit customers)


higher monthly bill lower monthly bill

Transfer Albury Manor Utility Company, Inc. (CCN 11507) to SP Utility Company, Inc. (CCN 12978)



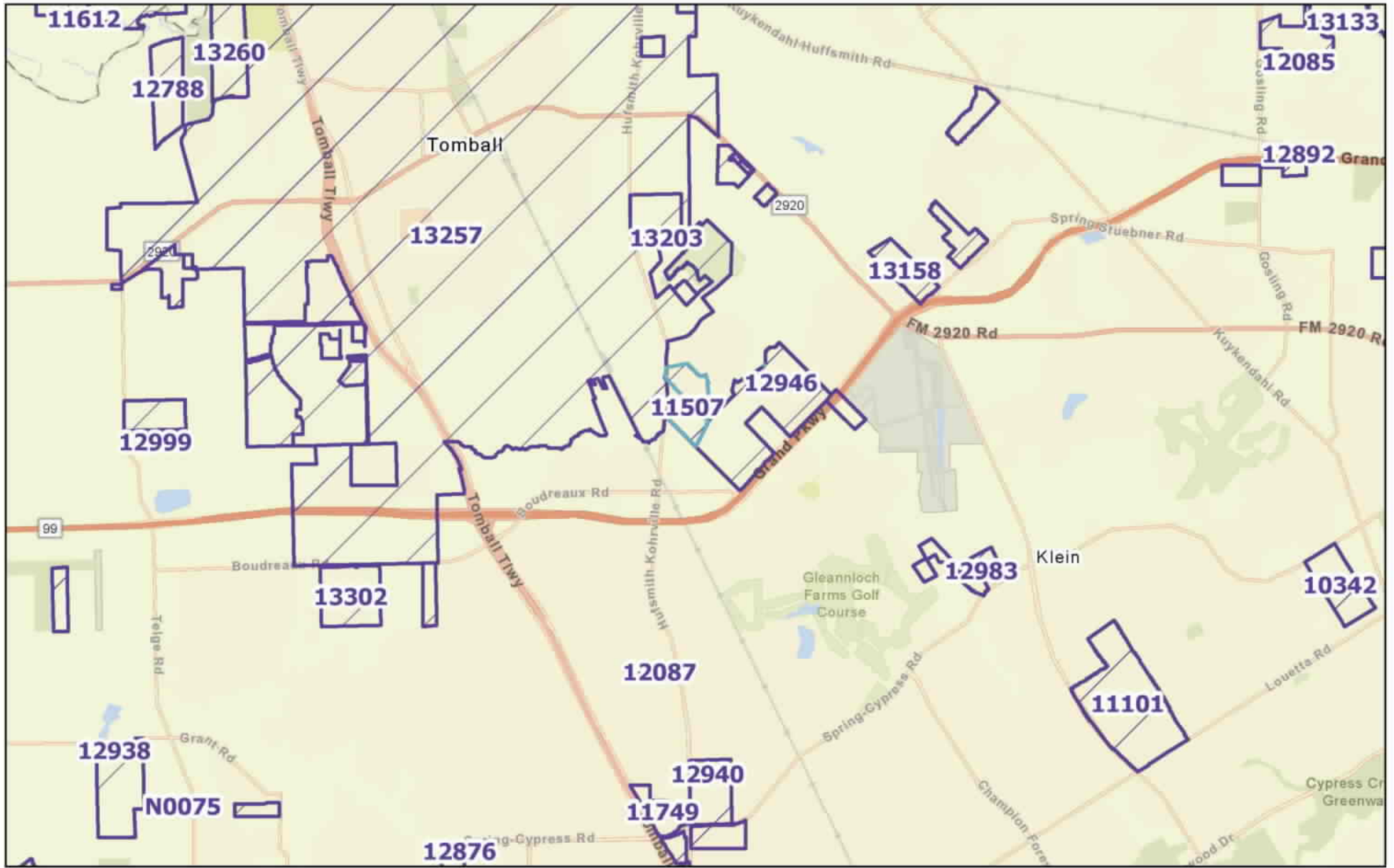
8/21/2023, 4:47:58 PM

 Water CCN Service Areas



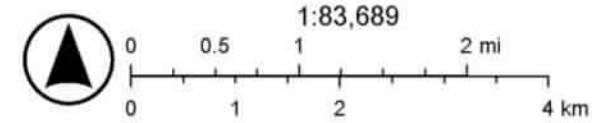
Esri Community Maps Contributors, Baylor University, City of Houston, HPB, Montgomery County, TX GIS Office, Texas Parks & Wildlife, CONANP, Esri.

Transfer Albury Manor Utility Company, Inc. (CCN 11507) to SP Utility Company, Inc. (CCN 12978)



8/21/2023, 4:52:56 PM

 Water CCN Service Areas



Baylor University, City of Houston, HPB, Montgomery County, TX GIS Office, Texas Parks & Wildlife, CONANP, Esri, HERE, Garmin, SafeGraph.