



Filing Receipt

Filing Date - 2023-08-28 02:59:55 PM

Control Number - 55304

Item Number - 6



SpencerFane®

ELEANOR D'AMBROSIO
DIRECT DIAL: 512-575-6059
edambrosio@spencerfane.com

August 28, 2023

VIA E-FILING

Public Utility Commission of Texas
ATTN: Central Records
1701 N. Congress Ave., Room 8-100
Austin, TX 78701

Re: Docket No. 55304; Application of Texas Water Utilities, L.P. and SWWC Utilities, Inc. dba Hornsby Bend Utility Company, Inc. for Sale, Transfer, or Merger of Facilities and Certificate Rights in Travis County

Dear Central Records:

Pursuant to discussions with Public Utility Commission of Texas Staff, TWU is providing revised general location and detailed maps of the water and sewer service areas subject to the transaction proposed in the application.

Should you have any questions or concerns, please do not hesitate to contact me.

Very truly yours,

A handwritten signature in black ink that reads "Eleanor D'Ambrosio".

Eleanor D'Ambrosio
Attorney for Texas Water Utilities, L.P.

**Transfer SWWC Utilities, Inc. dba Hornsby Bend Utility Company, Inc.
(CCN No. 11978) to Texas Water Utilities, L.P. (CCN No. 12983)
in Travis County**



General Location Map



Legend

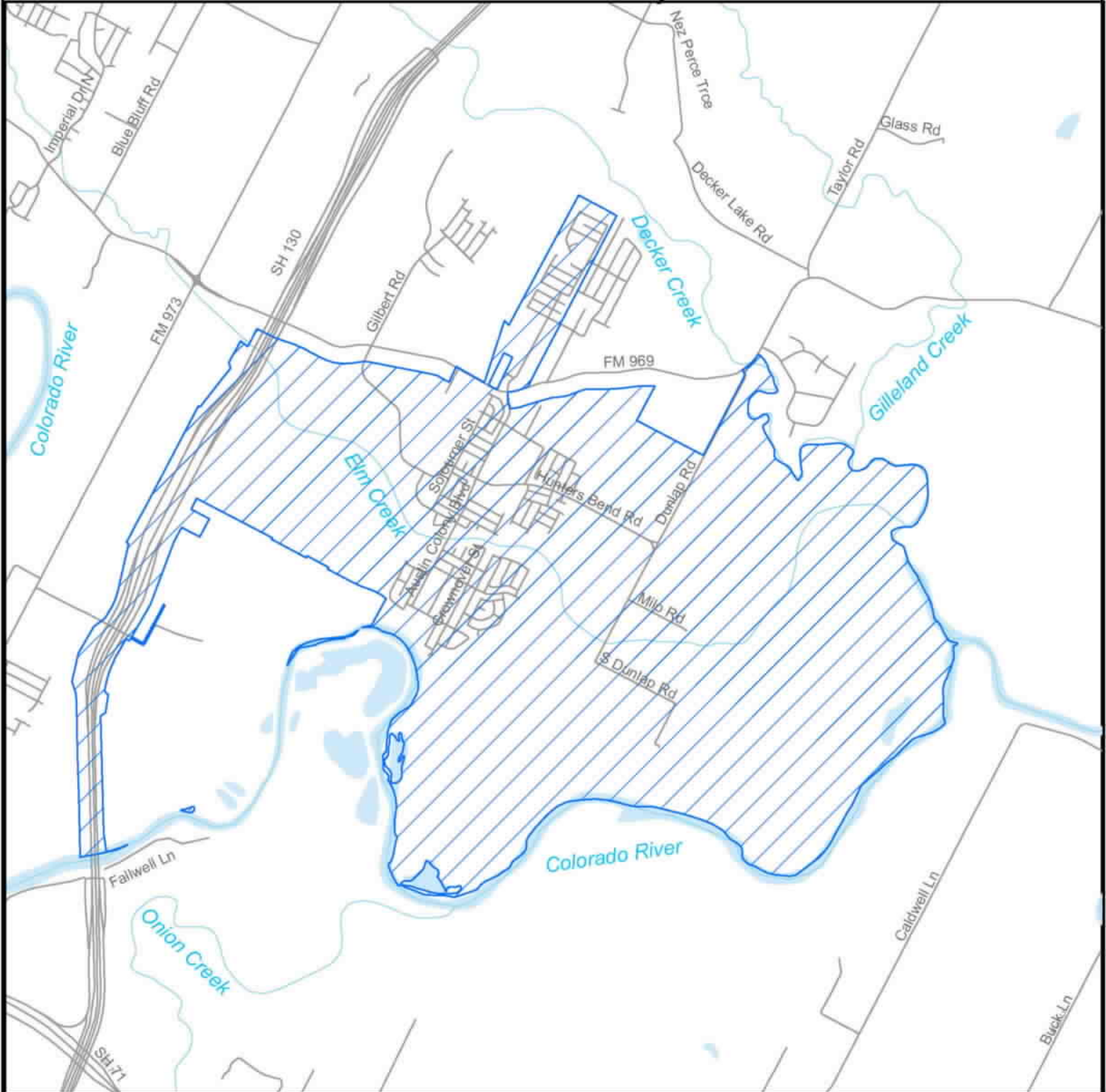


Requested Water Area to Transfer

Created by: Eric Le
Date Created: 06/28/2023

0 4,200 8,400
Feet

**Transfer SWWC Utilities, Inc. dba Hornsby Bend Utility Company, Inc.
(CCN No. 11978) to Texas Water Utilities, L.P. (CCN No. 12983)
in Travis County**



Detailed Map

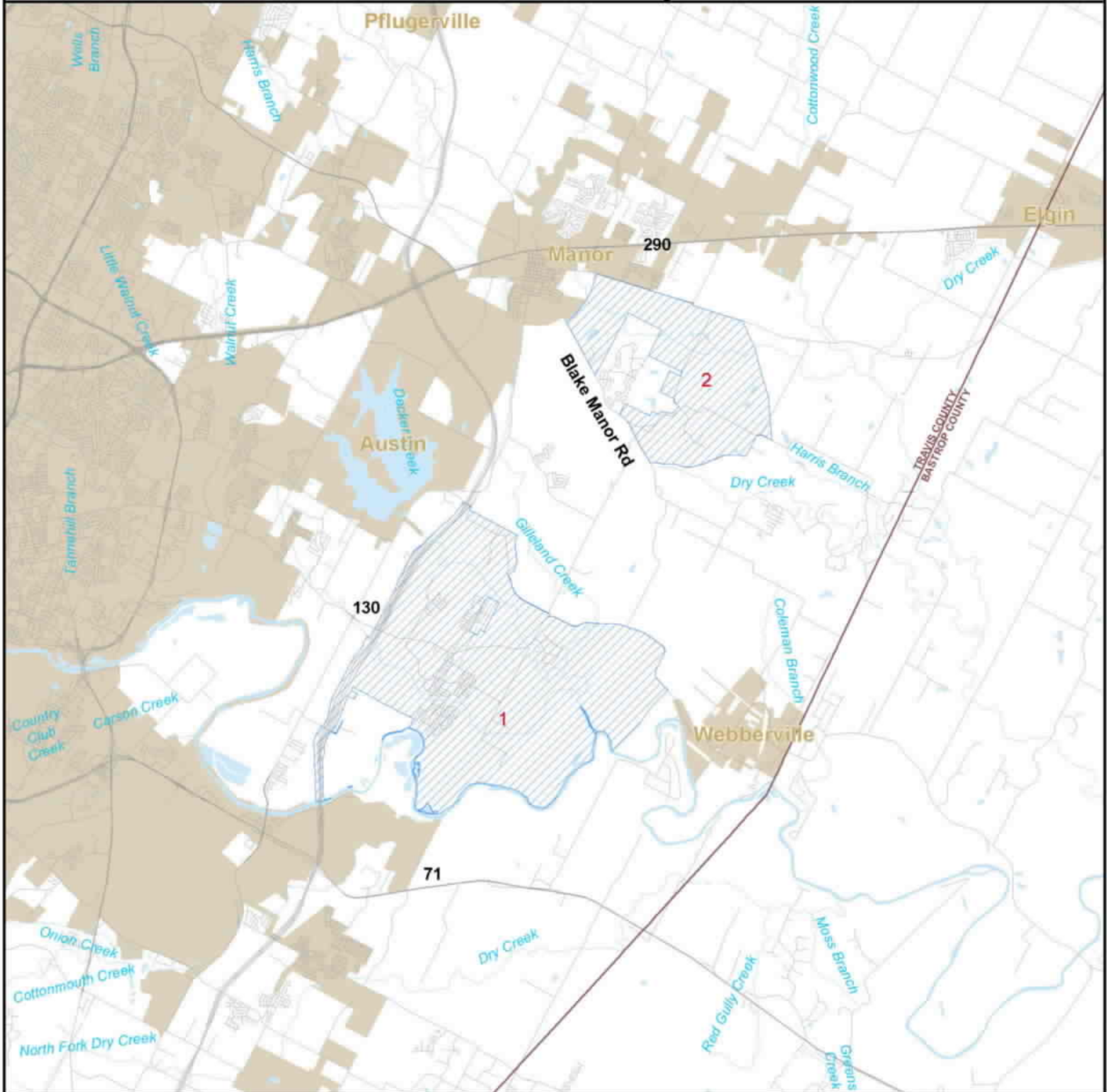


Legend

 Requested Water Area to Transfer

0 2,000 4,000
Feet

**Transfer SWWC Utilities, Inc. dba Hornsby Bend Utility Company, Inc.
(CCN No. 20650) to Texas Water Utilities, L.P. (CCN No. 20899)
in Travis County**



General Location Map



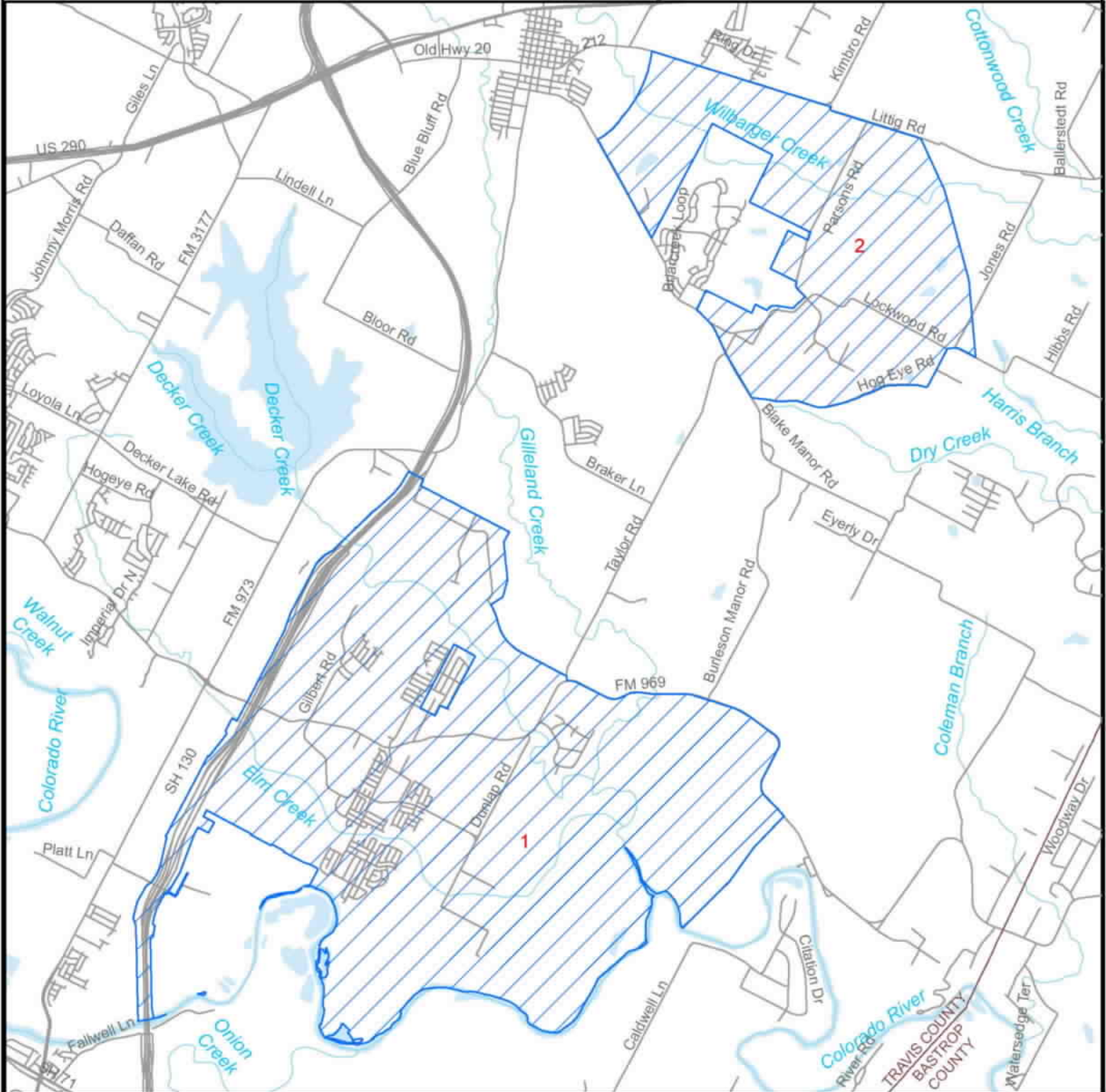
Legend

 Requested Sewer Area to Transfer

Created by: Eric Le
Date Created: 06/28/2023

0 6,300 12,600
Feet

**Transfer SWWC Utilities, Inc. dba Hornsby Bend Utility Company, Inc.
(CCN No. 20650) to Texas Water Utilities, L.P. (CCN No. 20899)
in Travis County**



Detailed Map

Legend

 Requested Sewer Area to Transfer

0 3,400 6,800
Feet

Written Descriptions for Requested Water and Sewer Areas:

Requested Water Area in Travis County: Hornsby Bend

The requested area includes 3340 customer connections, is located approximately 5 mile(s) east of downtown Austin, Texas, and is generally bounded on the north by Old Webberville Rd; on the east by Caldwell Ln; on the south by Highway 71 E; and on the west by TX 130. The requested area includes approximately 5629.4 acres.

Requested Sewer Area 1 in Travis County: Hornsby Bend

The requested area includes 3767 customer connections, is located approximately 5 mile(s) east of downtown Austin, Texas, and is generally bounded on the north by Old Webberville Rd; on the east by Caldwell Ln; on the south by Highway 71 E; and on the west by TX 130. The requested area includes approximately 10,483.5 acres.

Requested Sewer Area 2 in Travis County: Hornsby Bend

The requested area includes 0 customer connections, is located approximately 1 mile(s) east of downtown Manor, Texas, and is generally bounded on the north by Old Tx 20; on the east by Jones Rd; on the south by Blake Manor Rd; and on the west by FM 973 N. The requested area includes approximately 3,958.6 acres.

Requested Water Areas:

- 5629.4 Total Acreage
- 3340 Total Customer Connections

Requested Sewer Areas (1-2):

- 14,442.1 Total Acreage
- 3767 Total Customer Connections