



## **Filing Receipt**

**Filing Date - 2023-08-11 09:23:05 AM**

**Control Number - 55142**

**Item Number - 5**

PUC DOCKET NO. 55142

PETITION OF CENTURY LAND	§	BEFORE THE
HOLDINGS II, LLC AND GRBK	§	
EDGEWOOD, LLC TO DECERTIFY A	§	PUBLIC UTILITY COMMISSION
PORTION OF AQUA WATER SUPPLY	§	
CORPORATION’S CERTIFICATE OF	§	OF TEXAS
CONVENIENCE AND NECESSITY IN	§	
BASTROP COUNTY	§	
	§	
	§	

**RESPONSE TO ORDER NO. 2**

COME NOW, CONTRURY LAND HOLDINGS II, LLC and GRBK EDGEWOOD, LLC. (“*Petitioners*”) and file this Response to Order No. 2, and in support thereof, shows the following:

I. **BACKGROUND**

On January 24, 2023, Petitioners filed a Petition to decertify a portion of water certificate of convenience and necessity (CCN) 10294 held by Aqua Water Supply Corporation in Bastrop County pursuant to (i) Texas Water Code Section 13.254; and (ii) 16 Texas Admin. Code Section 24.245(d). Aqua Water Supply Corporation has consented to the decertification.

On July 14, 2023, Staff of the Public Utility Commission of Texas filed its recommendation on the sufficiency of the Petition recommending that that the Petition be deemed to be administratively incomplete. On July 14, 2023, the Administrative Law Judge issued Order No. 2 ordering Petitioners to file information to cure the alleged mapping deficiencies by August 14, 2023 and Commission Staff file a supplemental recommendation on administrative completeness by September 13, 2023.

## II. SUPPLEMENTAL MAPPING

Petitioners' engineering consultants have discussed the alleged mapping deficiencies with Staff on multiple occasions. Based on the consultation with Staff, attached hereto is Petitioners' revised mapping. Digital maps are being filed contemporaneously with this Response.

## III. CONCLUSION

WHEREFORE, PREMISES CONSIDERED, Petitioners respectfully pray that the Commission grant the Petition and issue an order under the authority of Texas Water Code Section 13.254; and 16 Texas Admin. Code Section 24.245(d) releasing the Property identified in the Petition (being the same property identified in the mapping filed herewith) that is within the boundaries of water CCN No. 10294 held by Aqua Water Supply Corporation.

Respectfully submitted,

*Anthony S. Corbett*

---

Anthony S. Corbett  
State Bar No. 04811760  
McLean & Howard, LLP  
4301 Bull Creek Road, Suite 150  
Austin, Texas 78731  
Telephone: (512) 328-2008  
Facsimile: (512) 328-2409  
Email: tcorbett@mcleanhowardlaw.com

**ATTORNEYS FOR CENTURY LAND  
HOLDINGS II, LLC and GRBK EDGWOOD,  
LLC**

**CERTIFICATE OF SERVICE**

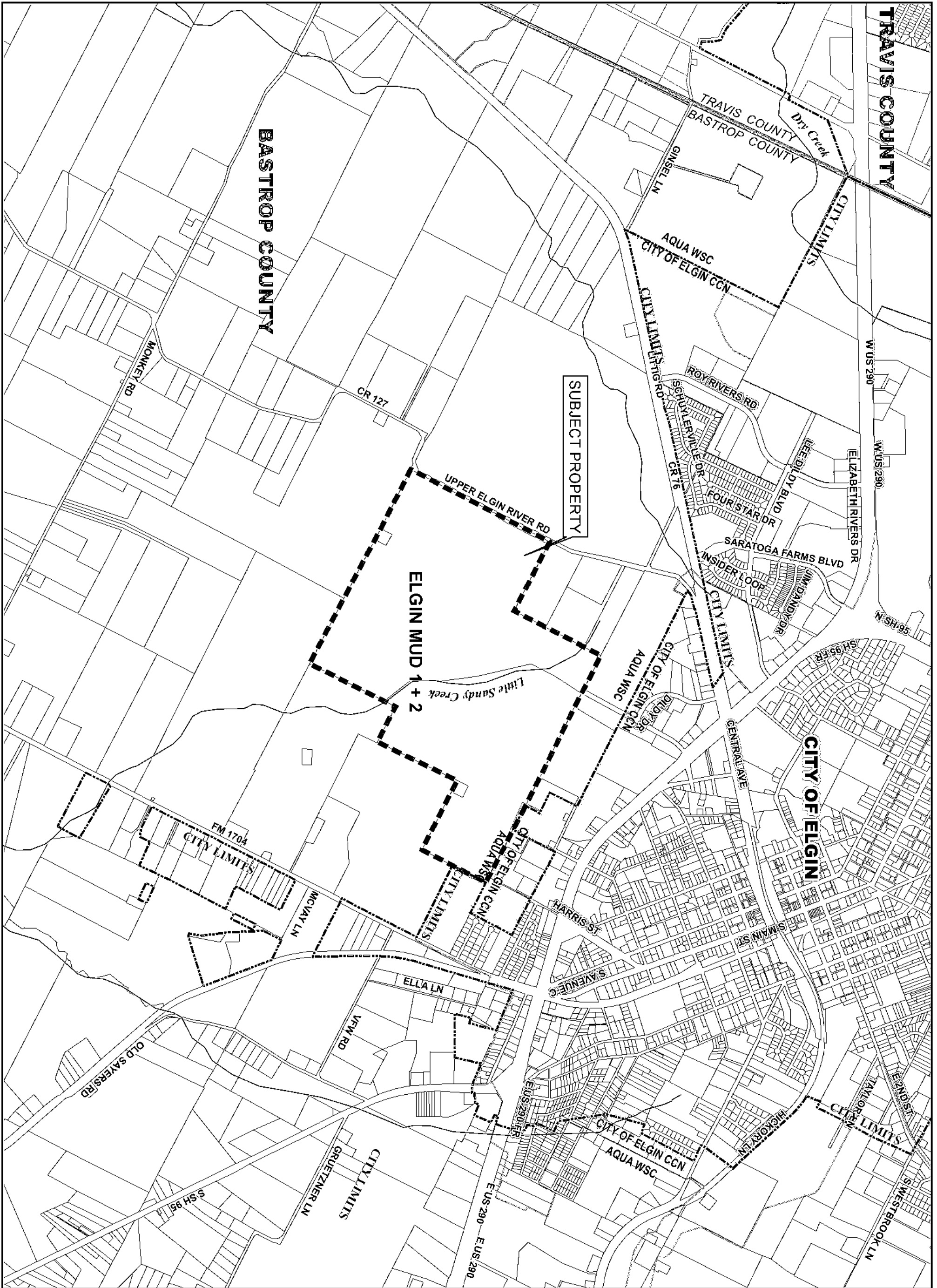
I certify that notice of the filing of this document was provided to all parties of record via electronic mail on August 11, 2023, in accordance with the Order Suspending Rules, issued in Project No. 50664.

*Anthony S. Corbett*

---







Anthony S. Corbett

**Exhibit "A"**  
**General Location Map**



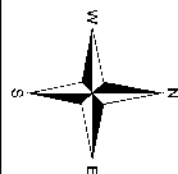
Sheet 1 of 1

**Legend:**

-  ELGIN MUD No. 1 + 2 Boundary
-  City Limits
-  AQUA WATER SUPPLY CORPORATION
-  CITY OF ELGIN CCN
-  County Boundary
-  Creek

**Elgin Municipal Utility District No. 1 and 2  
General Location Map for CCN Transfer**

Project Name:  
Elgin MUD 1 + 2  
CCN Transfer  
Project Number:  
0318-004/0319-006  
Date:  
July 2023



0 1,500 3,000  
Feet






**JONES - HEROY & ASSOCIATES, INC.**

13915 N. Mopac Expy  
Suite 408  
Austin, Texas 78728



Office: (512) 989-2200  
Fax: (512) 989-2213  
TBPE Reg. Firm F-006320

**Exhibit “B”  
Detailed Location Map**

- Legend:**
-  ELGIN MUD No. 1+2 Boundary
  -  City Limits
  -  AQUA WATER SUPPLY CORPORATION
  -  CITY OF ELGIN CCN
  -  Creek

Project Name: Elgin MUD 1 + 2  
 CCN Transfer  
 Project Number: 0318-004/0319-006  
 Date: July 2023

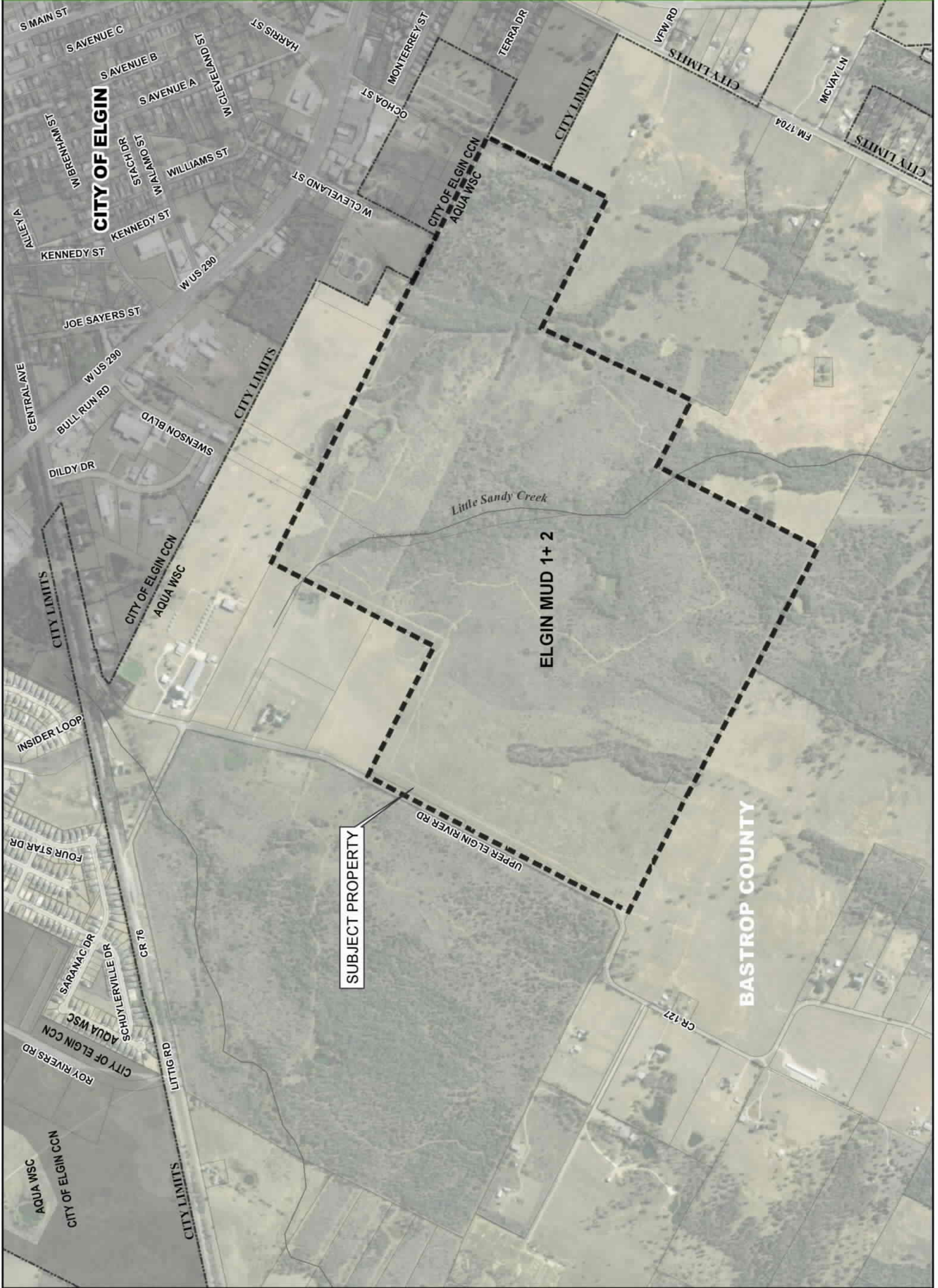


13915 N. Mopac Expy  
 Suite 408  
 Austin, Texas 78728  
 Office: (512) 989-2200  
 Fax: (512) 989-2213  
 TBP Reg. Firm F-006320

**JONES - HERROY & ASSOCIATES, INC.**



**Elgin Municipal Utility District No. 1 and 2 Detailed Map for CCN Transfer**





The following files are not convertible:

ElginMUD1+2\_MERGEDBoundary.cpg  
ElginMUD1+2\_MERGEDBoundary.dbf  
ElginMUD1+2\_MERGEDBoundary.prj  
ElginMUD1+2\_MERGEDBoundary.sbn  
ElginMUD1+2\_MERGEDBoundary.sbx  
ElginMUD1+2\_MERGEDBoundary.shp  
ElginMUD1+2\_MERGEDBoundary.shp.xml  
ElginMUD1+2\_MERGEDBoundary.shx

Please see the ZIP file for this Filing on the PUC Interchange in order to access these files.

Contact [centralrecords@puc.texas.gov](mailto:centralrecords@puc.texas.gov) if you have any questions.