



## **Filing Receipt**

**Filing Date - 2023-12-11 02:20:15 PM**

**Control Number - 55142**

**Item Number - 14**

# PUBLIC UTILITY COMMISSION OF TEXAS



## AFFIDAVIT OF NOTICE TO LANDOWNERS AND CURRENT CUSTOMERS DOCKET NO. 55142

STATE OF TEXAS  
COUNTY OF TRAVIS

Century Land Holdings II, LLC has provided individual notice via first-class mail to the following landowners and customers:

See attached Exhibit "A" attached hereto and made part hereof.

DATE OF NOTICE  
December 11, 2023

### OATH

I, Anthony S. Corbett, being duly sworn, file this form as Legal Counsel (indicate relationship to applicant, that is, owner, member of partnership, title of officer of corporation, or other authorized representative of applicant); that in such capacity, I am qualified and authorized to file and verify such form, am personally familiar with the notices given with this application, and have complied with all notice requirements in the application and application acceptance letter; and that all such statements made and matters set for therein are true and correct.


Anthony S. Corbett  
Applicant's Authorized Representative

If the applicant to this form is any person other than the sole owner, partner, officer of the applicant, or its attorney, a properly verified Power of Attorney must be enclosed.

Subscribed and sworn to before me this 11th day of December, 2023, to certify which witness my hand and seal of office.

KyMBERLEE IZQUIERDO  
Notary Public in and for the State of Texas

KyMBERLEE IZQUIERDO  
Print or Type Name of Notary Public



Commission Expires 11/08/2024

EXHIBIT "A"

Alexia Hernandez  
Andrew Rodriguez  
Adilene Sanchez  
Priestly Kweti  
Johnathan Lawhorn  
Joanne Creppon  
Lucy Emmanuel  
Mary Corcoran  
Rosa Jaimes Arauz  
Ricky Reed  
Isaac Otchway  
Selene Munoz  
Emily Barragan  
David Castillo  
Lizbeth Sucely Garcia Gomez  
Alberto Abzun  
Karla Canales  
Noelia Uribe  
Israel Briones  
William McCutchen  
Alexis Hernandez Garcia  
Yolanda Ramirez  
Archie Isaac  
John Petersen  
Gonzalo Pineda  
izamar lopez  
Zuheilys Arroyo Torres  
Roel Fernando Ochoa-Zavala

Haidee Delafuente  
Melvin Williams  
Erfan Davami  
Jane McSorley  
Elizabeth Hernandez  
Jeanne Kleinke  
Shawn McCauley  
Victor Soto  
Alberto Lopez  
Johnathan Brown  
Alondra Valdez  
Alex Guzman  
Edgar Gutierrez  
Knyla Tamez  
Marvin Hope  
Tyler Barton  
Ernesto Pena  
Christopher Zahariades  
Stephane Kenfack Momo  
O'dale Atkinson  
Mari N Macedo Machuca  
Rosalina De Paz Puebla  
Edward T. Skokowski Jr.  
Christine Lynette Beltran  
Jose Levi Herrera  
Ayman Abu Saada  
Matthew Lewis Engman  
Andrew Cohen  
Joseph Jordan

## *Notice to Landowners and Customers*

NOTICE OF APPLICATION OF CENTURY LAND HOLDINGS II, LLC AND GRBK EDGEWOOD LLC TO DECERTIFY A PORTION OF AQUA WATER SUPPLY CORPORATION'S CERTIFICATE OF CONVENIENCE AND NECESSITY IN BASTROP COUNTY, TEXAS.

<p>To: <u>Alexia Hernandez</u>          (Neighboring System, Landowner, Customer or City)  <u>330 Tolo Drive</u>          (Address)  <u>Elgin TX 78621</u>          (City State Zip)</p>	<p>Date Notice Mailed: December 11, 2023</p>
--------------------------------------------------------------------------------------------------------------------------------------------------------------------------------------------------------------	----------------------------------------------

Century Land Holdings II, LLC and GRBK Edgewood has filed an application with the Public Utility Commission of Texas to decertify a portion of Aqua Water Supply Corporation's (Aqua WSC) water Certificate of Convenience and Necessity (CCN) No. 10294 in Bastrop County, Texas. Notice content:

The requested area includes 57 customer connections, is located approximately 1 mile(s) southwest of downtown Elgin, Texas, and is generally bounded on the north by the intersection of Dildy Drive and Swenson Boulevard; on the east by Farm to Market 1704; on the south by the intersection of Farm to Market 1704 and Monkey Road; and on the west by Upper Elgin Road.

The requested area includes approximately 384.1 acres, comprised of decertified area from Aqua WSC (CCN No. 10294).

The petition proposes the subtraction of approximately 384.1 acres from CCN No. 10294.

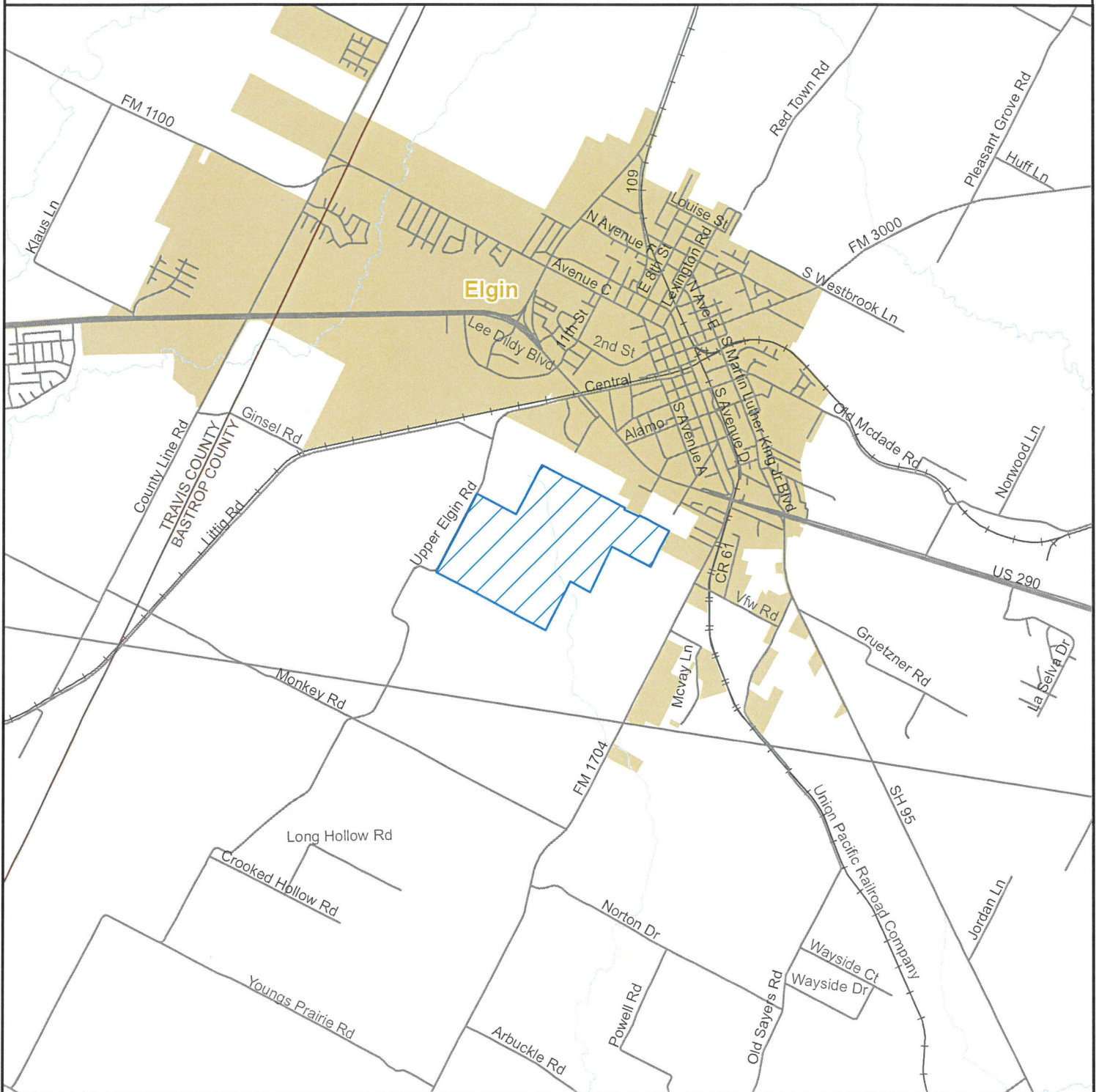
**See enclosed maps showing the requested area.**

*Persons who wish to intervene in the proceeding or comment upon action sought should contact the Public Utility Commission, P.O. Box 13326, Austin, Texas 78711-3326, or call the Public Utility Commission at (512) 936-7120 or (888) 782-8477. Hearing- and speech-impaired individuals with text telephones (TTY) may contact the commission at (512) 936-7136. The deadline for intervention in the proceeding is (30 days from the mailing or publication of notice, whichever occurs later, unless otherwise provided by the presiding officer). You must send a letter requesting intervention to the commission which is received by that date. The letter must include the person's name, address, email address and fax number if applicable.*

If a valid public hearing is requested, the Commission will forward the application to the State Office of Administrative Hearings (SOAH) for a hearing. If no settlement is reached and an evidentiary hearing is held, SOAH will submit a recommendation to the Commission for final decision. An evidentiary hearing is a legal proceeding similar to a civil trial in state district court.

Si desea información en español, puede llamar al 1-888-782-8477.

# 13.254 Amendment to Decertify a Portion of Aqua WSC (CCN No. 10294) in Bastrop County



General Location Map



Created by: JONES - HEROY & ASSOCIATES, INC.




Date Created: August 11, 2023

## Legend

 Requested Area to Decertify

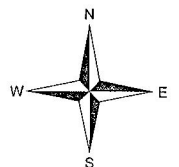
0 2,000 4,000 Feet



# 13.254 Amendment to Decertify a Portion of Aqua WSC (CCN No. 10294) in Bastrop County



Detailed Map



Created by: JONES - HERCY & ASSOCIATES, INC.



Date Created: August 11, 2023

## Legend

 Requested Area to Decertify

0 1,000 2,000 Feet

## *Notice to Landowners and Customers*

NOTICE OF APPLICATION OF CENTURY LAND HOLDINGS II, LLC AND GRBK EDGEWOOD LLC TO DECERTIFY A PORTION OF AQUA WATER SUPPLY CORPORATION'S CERTIFICATE OF CONVENIENCE AND NECESSITY IN BASTROP COUNTY, TEXAS.

To: Andrew Rodriguez  
 (Neighboring System, Landowner, Customer or City)  
331 Tolo Drive  
 (Address)  
Elgin TX 78621  
 (City State Zip)

Date Notice Mailed: December 11, 2023

Century Land Holdings II, LLC and GRBK Edgewood has filed an application with the Public Utility Commission of Texas to decertify a portion of Aqua Water Supply Corporation's (Aqua WSC) water Certificate of Convenience and Necessity (CCN) No. 10294 in Bastrop County, Texas. Notice content:

The requested area includes 57 customer connections, is located approximately 1 mile(s) southwest of downtown Elgin, Texas, and is generally bounded on the north by the intersection of Dildy Drive and Swenson Boulevard; on the east by Farm to Market 1704; on the south by the intersection of Farm to Market 1704 and Monkey Road; and on the west by Upper Elgin Road.

The requested area includes approximately 384.1 acres, comprised of decertified area from Aqua WSC (CCN No. 10294).

The petition proposes the subtraction of approximately 384.1 acres from CCN No. 10294.

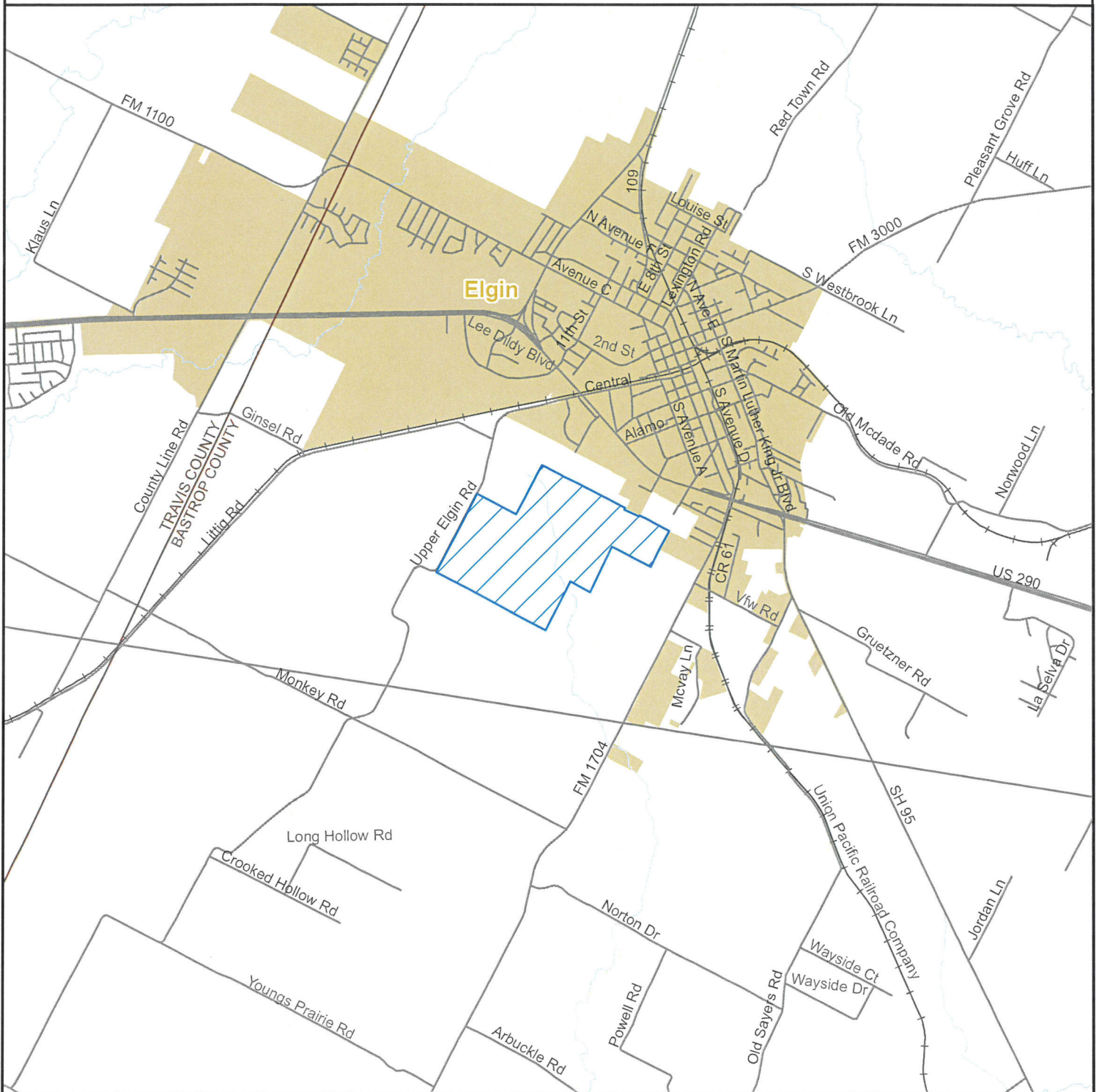
**See enclosed maps showing the requested area.**

*Persons who wish to intervene in the proceeding or comment upon action sought should contact the Public Utility Commission, P.O. Box 13326, Austin, Texas 78711-3326, or call the Public Utility Commission at (512) 936-7120 or (888) 782-8477. Hearing- and speech-impaired individuals with text telephones (TTY) may contact the commission at (512) 936-7136. The deadline for intervention in the proceeding is (30 days from the mailing or publication of notice, whichever occurs later, unless otherwise provided by the presiding officer). You must send a letter requesting intervention to the commission which is received by that date. The letter must include the person's name, address, email address and fax number if applicable.*

If a valid public hearing is requested, the Commission will forward the application to the State Office of Administrative Hearings (SOAH) for a hearing. If no settlement is reached and an evidentiary hearing is held, SOAH will submit a recommendation to the Commission for final decision. An evidentiary hearing is a legal proceeding similar to a civil trial in state district court.

Si desea información en español, puede llamar al 1-888-782-8477.

# 13.254 Amendment to Decertify a Portion of Aqua WSC (CCN No. 10294) in Bastrop County



**General Location Map**



Created by: JONES - HEROY & ASSOCIATES, INC.




Date Created: August 11, 2023

## Legend

 Requested Area to Decertify

0 2,000 4,000 Feet

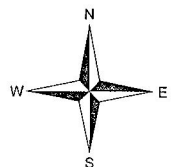




# 13.254 Amendment to Decertify a Portion of Aqua WSC (CCN No. 10294) in Bastrop County



Detailed Map



Created by: JONES - HERCY & ASSOCIATES, INC.



Date Created: August 11, 2023

## Legend

 Requested Area to Decertify

0 1,000 2,000 Feet

## Notice to Landowners and Customers

NOTICE OF APPLICATION OF CENTURY LAND HOLDINGS II, LLC AND GRBK EDGEWOOD LLC TO DECERTIFY A PORTION OF AQUA WATER SUPPLY CORPORATION'S CERTIFICATE OF CONVENIENCE AND NECESSITY IN BASTROP COUNTY, TEXAS.

To: Adilene Sanchez  
(Neighboring System, Landowner, Customer or City)  
263 Tolo Drive  
(Address)  
Elgin TX 78621  
(City State Zip)

Date Notice Mailed: December 11, 2023

Century Land Holdings II, LLC and GRBK Edgewood has filed an application with the Public Utility Commission of Texas to decertify a portion of Aqua Water Supply Corporation's (Aqua WSC) water Certificate of Convenience and Necessity (CCN) No. 10294 in Bastrop County, Texas. Notice content:

The requested area includes 57 customer connections, is located approximately 1 mile(s) southwest of downtown Elgin, Texas, and is generally bounded on the north by the intersection of Dildy Drive and Swenson Boulevard; on the east by Farm to Market 1704; on the south by the intersection of Farm to Market 1704 and Monkey Road; and on the west by Upper Elgin Road.

The requested area includes approximately 384.1 acres, comprised of decertified area from Aqua WSC (CCN No. 10294).

The petition proposes the subtraction of approximately 384.1 acres from CCN No. 10294.

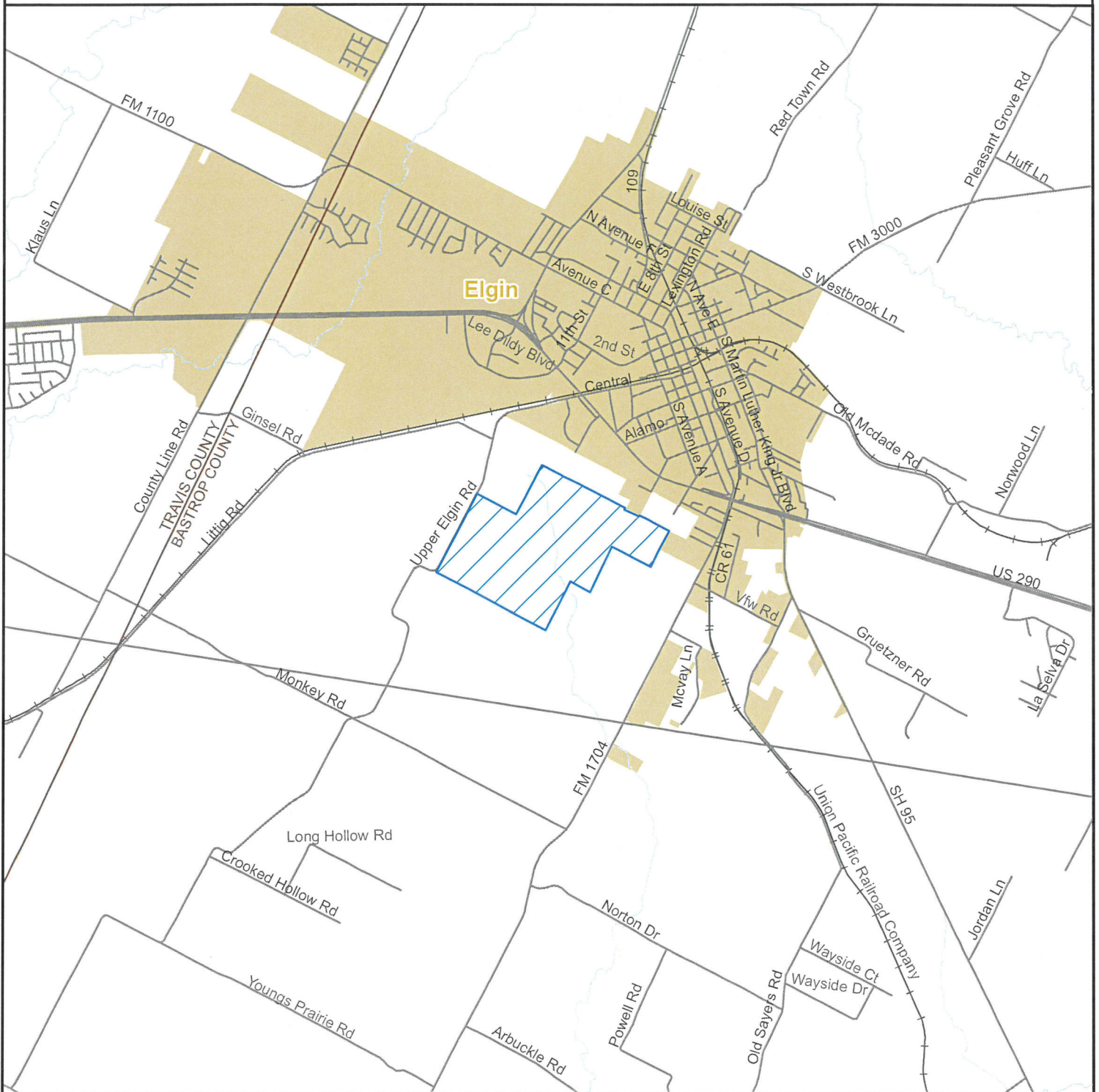
### See enclosed maps showing the requested area.

*Persons who wish to intervene in the proceeding or comment upon action sought should contact the Public Utility Commission, P.O. Box 13326, Austin, Texas 78711-3326, or call the Public Utility Commission at (512) 936-7120 or (888) 782-8477. Hearing- and speech-impaired individuals with text telephones (TTY) may contact the commission at (512) 936-7136. The deadline for intervention in the proceeding is (30 days from the mailing or publication of notice, whichever occurs later, unless otherwise provided by the presiding officer). You must send a letter requesting intervention to the commission which is received by that date. The letter must include the person's name, address, email address and fax number if applicable.*

If a valid public hearing is requested, the Commission will forward the application to the State Office of Administrative Hearings (SOAH) for a hearing. If no settlement is reached and an evidentiary hearing is held, SOAH will submit a recommendation to the Commission for final decision. An evidentiary hearing is a legal proceeding similar to a civil trial in state district court.

Si desea información en español, puede llamar al 1-888-782-8477.

# 13.254 Amendment to Decertify a Portion of Aqua WSC (CCN No. 10294) in Bastrop County



**General Location Map**



Created by: JONES - HEROY & ASSOCIATES, INC.




Date Created: August 11, 2023

## Legend

 Requested Area to Decertify

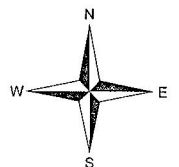
0 2,000 4,000 Feet



# 13.254 Amendment to Decertify a Portion of Aqua WSC (CCN No. 10294) in Bastrop County



Detailed Map



Created by: JONES - HEROY & ASSOCIATES, INC.



Date Created: August 11, 2023

## Legend

 Requested Area to Decertify

0 1,000 2,000 Feet

### Notice to Landowners and Customers

NOTICE OF APPLICATION OF CENTURY LAND HOLDINGS II, LLC AND GRBK EDGEWOOD LLC TO DECERTIFY A PORTION OF AQUA WATER SUPPLY CORPORATION'S CERTIFICATE OF CONVENIENCE AND NECESSITY IN BASTROP COUNTY, TEXAS.

To: Priestly Kweti  
 (Neighboring System, Landowner, Customer or City)  
265 Tolo Drive  
 (Address)  
Elgin TX 78621  
 (City State Zip)

Date Notice Mailed: December 11, 2023

Century Land Holdings II, LLC and GRBK Edgewood has filed an application with the Public Utility Commission of Texas to decertify a portion of Aqua Water Supply Corporation's (Aqua WSC) water Certificate of Convenience and Necessity (CCN) No. 10294 in Bastrop County, Texas. Notice content:

The requested area includes 57 customer connections, is located approximately 1 mile(s) southwest of downtown Elgin, Texas, and is generally bounded on the north by the intersection of Dildy Drive and Swenson Boulevard; on the east by Farm to Market 1704; on the south by the intersection of Farm to Market 1704 and Monkey Road; and on the west by Upper Elgin Road.

The requested area includes approximately 384.1 acres, comprised of decertified area from Aqua WSC (CCN No. 10294).

The petition proposes the subtraction of approximately 384.1 acres from CCN No. 10294.

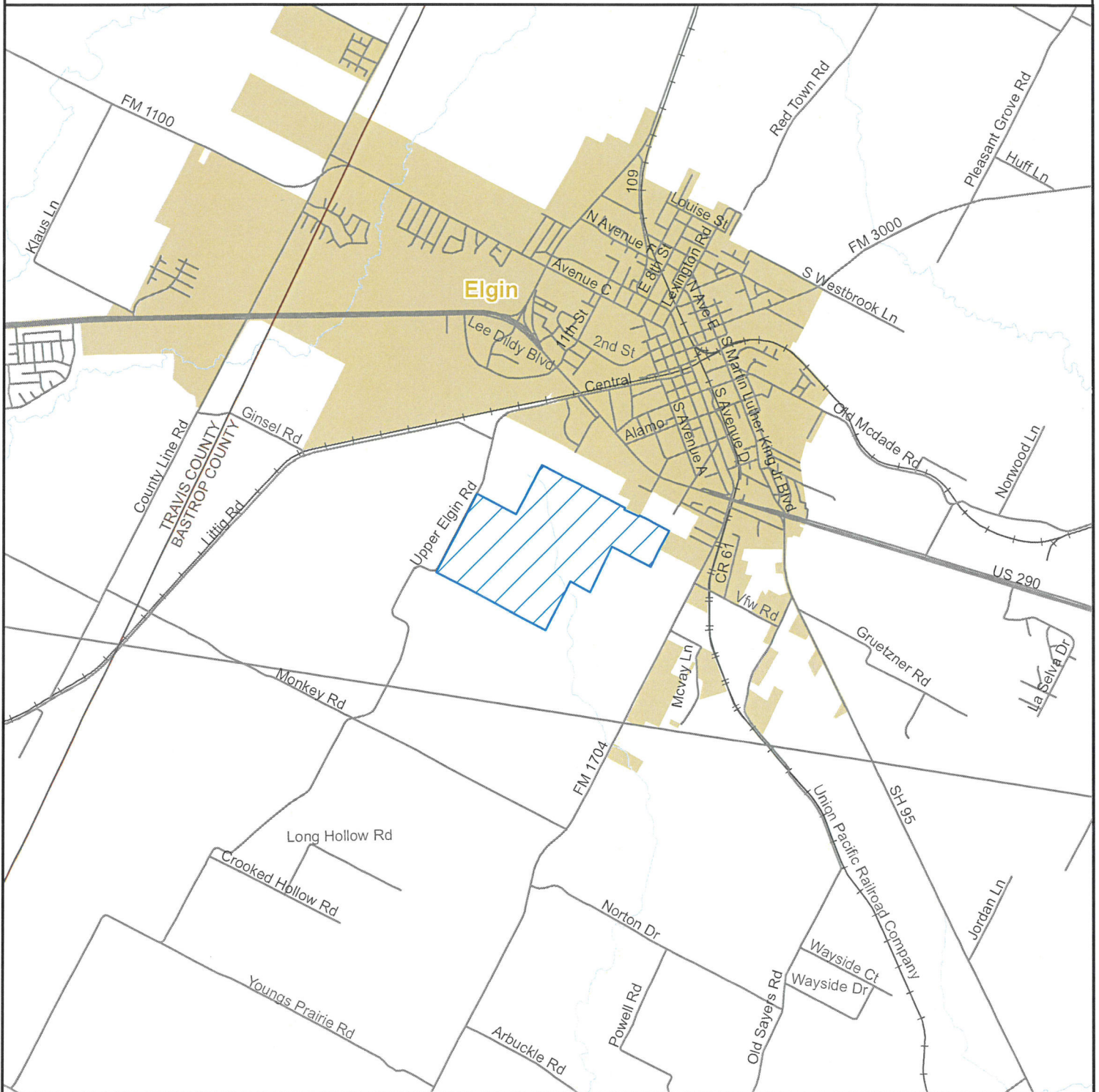
**See enclosed maps showing the requested area.**

*Persons who wish to intervene in the proceeding or comment upon action sought should contact the Public Utility Commission, P.O. Box 13326, Austin, Texas 78711-3326, or call the Public Utility Commission at (512) 936-7120 or (888) 782-8477. Hearing- and speech-impaired individuals with text telephones (TTY) may contact the commission at (512) 936-7136. The deadline for intervention in the proceeding is (30 days from the mailing or publication of notice, whichever occurs later, unless otherwise provided by the presiding officer). You must send a letter requesting intervention to the commission which is received by that date. The letter must include the person's name, address, email address and fax number if applicable.*

If a valid public hearing is requested, the Commission will forward the application to the State Office of Administrative Hearings (SOAH) for a hearing. If no settlement is reached and an evidentiary hearing is held, SOAH will submit a recommendation to the Commission for final decision. An evidentiary hearing is a legal proceeding similar to a civil trial in state district court.

Si desea información en español, puede llamar al 1-888-782-8477.

# 13.254 Amendment to Decertify a Portion of Aqua WSC (CCN No. 10294) in Bastrop County



General Location Map



Created by: JONES - HEROY & ASSOCIATES, INC.




Date Created: August 11, 2023

## Legend

 Requested Area to Decertify

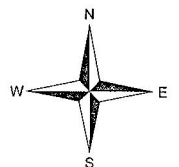
0 2,000 4,000 Feet



# 13.254 Amendment to Decertify a Portion of Aqua WSC (CCN No. 10294) in Bastrop County



Detailed Map



Created by: JONES - HERCY & ASSOCIATES, INC.



Date Created: August 11, 2023

## Legend

 Requested Area to Decertify

0 1,000 2,000 Feet

### Notice to Landowners and Customers

NOTICE OF APPLICATION OF CENTURY LAND HOLDINGS II, LLC AND GRBK EDGEWOOD LLC TO DECERTIFY A PORTION OF AQUA WATER SUPPLY CORPORATION'S CERTIFICATE OF CONVENIENCE AND NECESSITY IN BASTROP COUNTY, TEXAS.

To: Johnathan Lawhorn  
 (Neighboring System, Landowner, Customer or City)  
272 Tolo Drive  
 (Address)  
Elgin TX 78621  
 (City State Zip)

Date Notice Mailed: December 11, 2023

Century Land Holdings II, LLC and GRBK Edgewood has filed an application with the Public Utility Commission of Texas to decertify a portion of Aqua Water Supply Corporation's (Aqua WSC) water Certificate of Convenience and Necessity (CCN) No. 10294 in Bastrop County, Texas. Notice content:

The requested area includes 57 customer connections, is located approximately 1 mile(s) southwest of downtown Elgin, Texas, and is generally bounded on the north by the intersection of Dildy Drive and Swenson Boulevard; on the east by Farm to Market 1704; on the south by the intersection of Farm to Market 1704 and Monkey Road; and on the west by Upper Elgin Road.

The requested area includes approximately 384.1 acres, comprised of decertified area from Aqua WSC (CCN No. 10294).

The petition proposes the subtraction of approximately 384.1 acres from CCN No. 10294.

**See enclosed maps showing the requested area.**

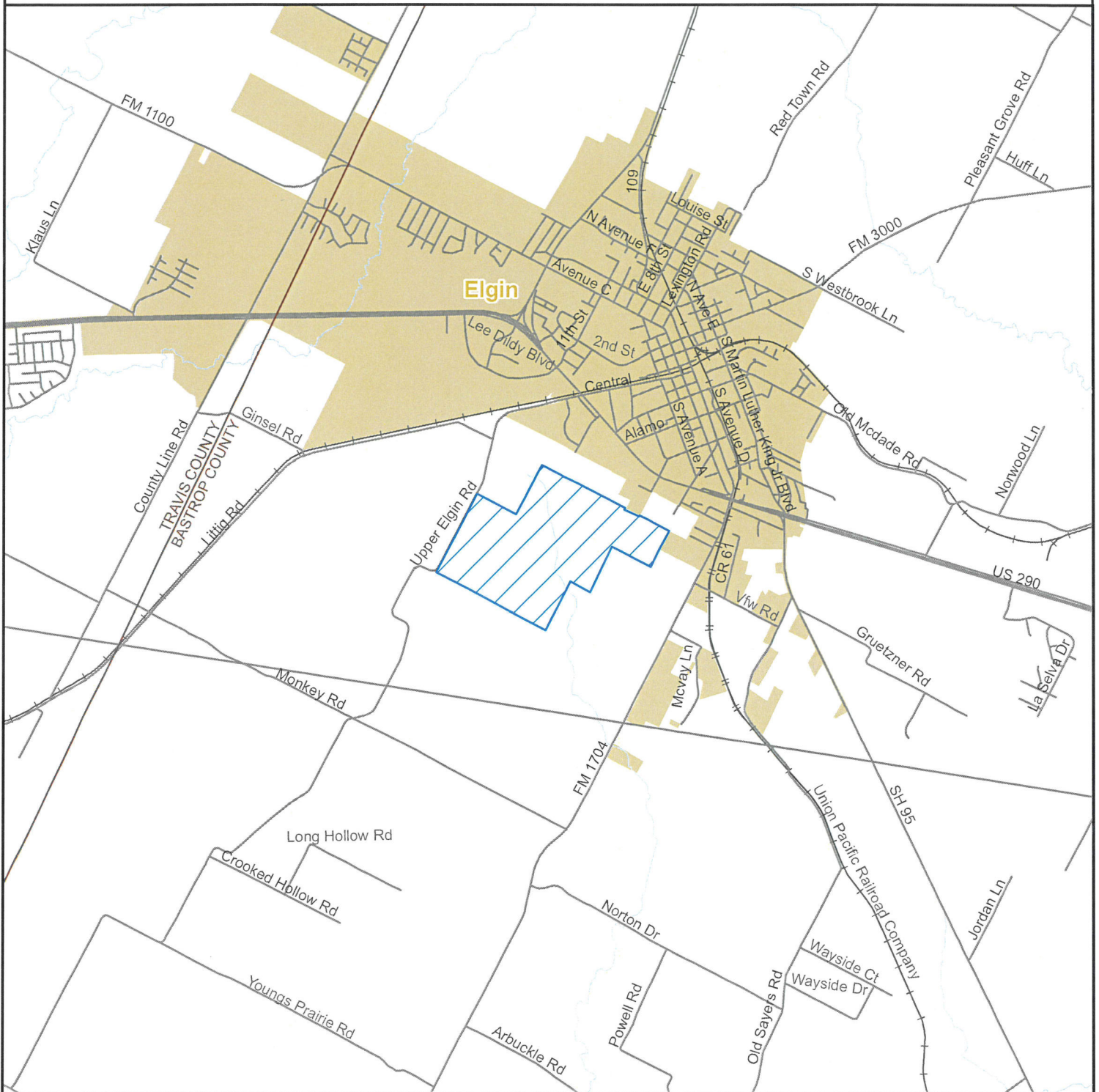
*Persons who wish to intervene in the proceeding or comment upon action sought should contact the Public Utility Commission, P.O. Box 13326, Austin, Texas 78711-3326, or call the Public Utility Commission at (512) 936-7120 or (888) 782-8477. Hearing- and speech-impaired individuals with text telephones (TTY) may contact the commission at (512) 936-7136. The deadline for intervention in the proceeding is (30 days from the mailing or publication of notice, whichever occurs later, unless otherwise provided by the presiding officer). You must send a letter requesting intervention to the commission which is received by that date. The letter must include the person's name, address, email address and fax number if applicable.*

If a valid public hearing is requested, the Commission will forward the application to the State Office of Administrative Hearings (SOAH) for a hearing. If no settlement is reached and an evidentiary hearing is held, SOAH will submit a recommendation to the Commission for final decision. An evidentiary hearing is a legal proceeding similar to a civil trial in state district court.

Si desea información en español, puede llamar al 1-888-782-8477.



# 13.254 Amendment to Decertify a Portion of Aqua WSC (CCN No. 10294) in Bastrop County



General Location Map



Created by: JONES - HEROY & ASSOCIATES, INC.




Date Created: August 11, 2023

## Legend

 Requested Area to Decertify

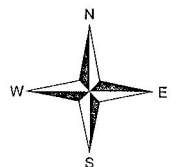
0 2,000 4,000 Feet



# 13.254 Amendment to Decertify a Portion of Aqua WSC (CCN No. 10294) in Bastrop County



Detailed Map



Created by: JONES - HERCY & ASSOCIATES, INC.



Date Created: August 11, 2023

## Legend

 Requested Area to Decertify

0 1,000 2,000 Feet

**Notice to Landowners and Customers**

NOTICE OF APPLICATION OF CENTURY LAND HOLDINGS II, LLC AND GRBK EDGEWOOD LLC TO DECERTIFY A PORTION OF AQUA WATER SUPPLY CORPORATION'S CERTIFICATE OF CONVENIENCE AND NECESSITY IN BASTROP COUNTY, TEXAS.

To: Joanne Creppon  
(Neighboring System, Landowner, Customer or City)  
269 Tolo Drive  
(Address)  
Elgin TX 78621  
(City State Zip)

Date Notice Mailed: December 11, 2023

Century Land Holdings II, LLC and GRBK Edgewood has filed an application with the Public Utility Commission of Texas to decertify a portion of Aqua Water Supply Corporation's (Aqua WSC) water Certificate of Convenience and Necessity (CCN) No. 10294 in Bastrop County, Texas. Notice content:

The requested area includes 57 customer connections, is located approximately 1 mile(s) southwest of downtown Elgin, Texas, and is generally bounded on the north by the intersection of Dildy Drive and Swenson Boulevard; on the east by Farm to Market 1704; on the south by the intersection of Farm to Market 1704 and Monkey Road; and on the west by Upper Elgin Road.

The requested area includes approximately 384.1 acres, comprised of decertified area from Aqua WSC (CCN No. 10294).

The petition proposes the subtraction of approximately 384.1 acres from CCN No. 10294.

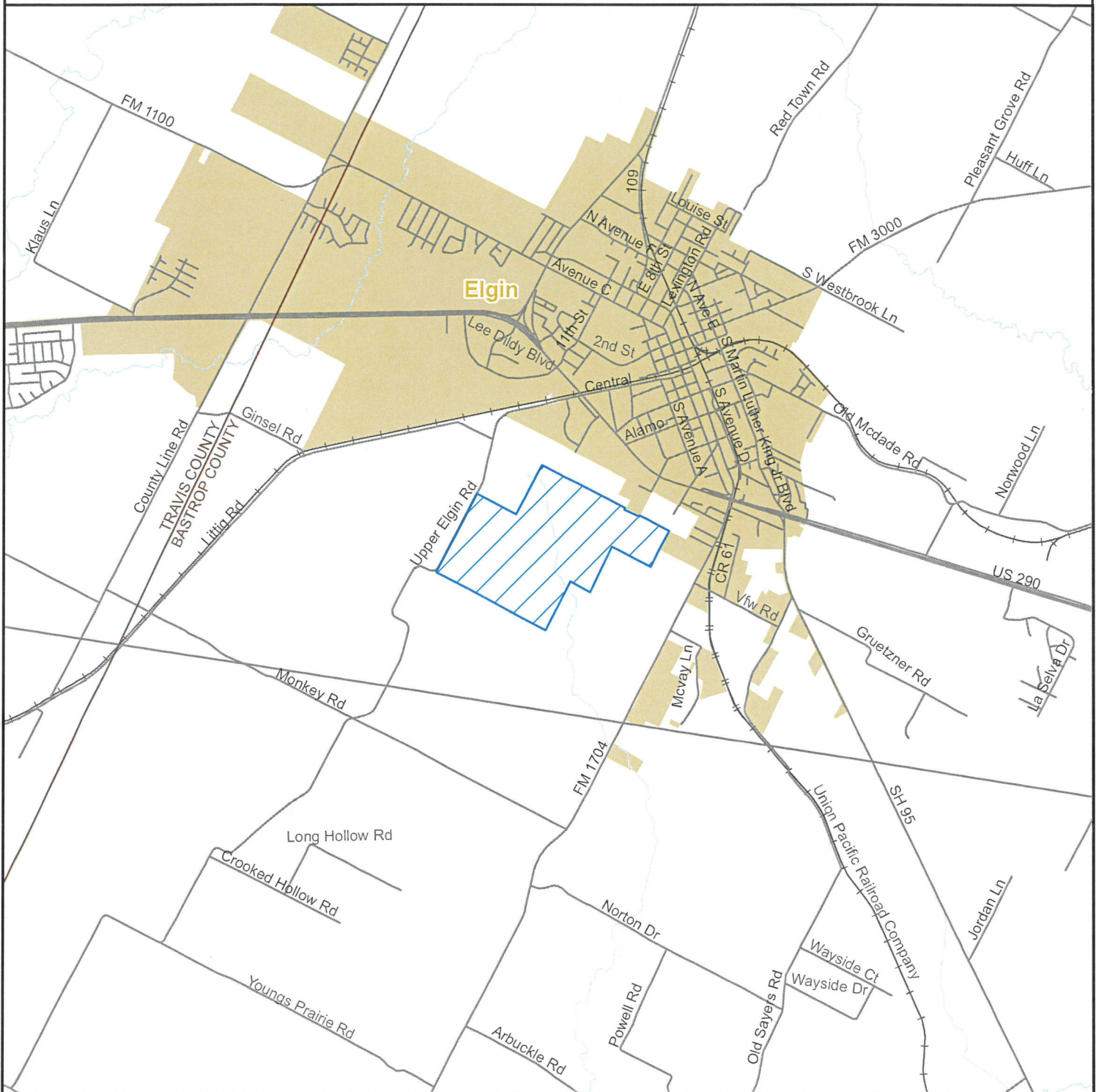
**See enclosed maps showing the requested area.**

*Persons who wish to intervene in the proceeding or comment upon action sought should contact the Public Utility Commission, P.O. Box 13326, Austin, Texas 78711-3326, or call the Public Utility Commission at (512) 936-7120 or (888) 782-8477. Hearing- and speech-impaired individuals with text telephones (TTY) may contact the commission at (512) 936-7136. The deadline for intervention in the proceeding is (30 days from the mailing or publication of notice, whichever occurs later, unless otherwise provided by the presiding officer). You must send a letter requesting intervention to the commission which is received by that date. The letter must include the person's name, address, email address and fax number if applicable.*

If a valid public hearing is requested, the Commission will forward the application to the State Office of Administrative Hearings (SOAH) for a hearing. If no settlement is reached and an evidentiary hearing is held, SOAH will submit a recommendation to the Commission for final decision. An evidentiary hearing is a legal proceeding similar to a civil trial in state district court.

Si desea información en español, puede llamar al 1-888-782-8477.

# 13.254 Amendment to Decertify a Portion of Aqua WSC (CCN No. 10294) in Bastrop County



General Location Map



Created by: JONES - HEROY & ASSOCIATES, INC.



Date Created: August 11, 2023

## Legend

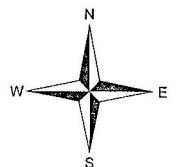
 Requested Area to Decertify

0 2,000 4,000 Feet

# 13.254 Amendment to Decertify a Portion of Aqua WSC (CCN No. 10294) in Bastrop County



Detailed Map



Created by: JONES - HEROY & ASSOCIATES, INC.



Date Created: August 11, 2023

## Legend

 Requested Area to Decertify

0 1,000 2,000 Feet

**Notice to Landowners and Customers**

NOTICE OF APPLICATION OF CENTURY LAND HOLDINGS II, LLC AND GRBK EDGEWOOD LLC TO DECERTIFY A PORTION OF AQUA WATER SUPPLY CORPORATION'S CERTIFICATE OF CONVENIENCE AND NECESSITY IN BASTROP COUNTY, TEXAS.

To: Lucy Emmanuel  
(Neighboring System, Landowner, Customer or City)  
273 Tolo Drive  
(Address)  
Elgin TX 78621  
(City State Zip)

Date Notice Mailed: December 11, 2023

Century Land Holdings II, LLC and GRBK Edgewood has filed an application with the Public Utility Commission of Texas to decertify a portion of Aqua Water Supply Corporation's (Aqua WSC) water Certificate of Convenience and Necessity (CCN) No. 10294 in Bastrop County, Texas. Notice content:

The requested area includes 57 customer connections, is located approximately 1 mile(s) southwest of downtown Elgin, Texas, and is generally bounded on the north by the intersection of Dildy Drive and Swenson Boulevard; on the east by Farm to Market 1704; on the south by the intersection of Farm to Market 1704 and Monkey Road; and on the west by Upper Elgin Road.

The requested area includes approximately 384 acres, comprised of decertified area from Aqua WSC (CCN No. 10294).

The petition proposes the subtraction of approximately 384.1 acres from CCN No. 10294.

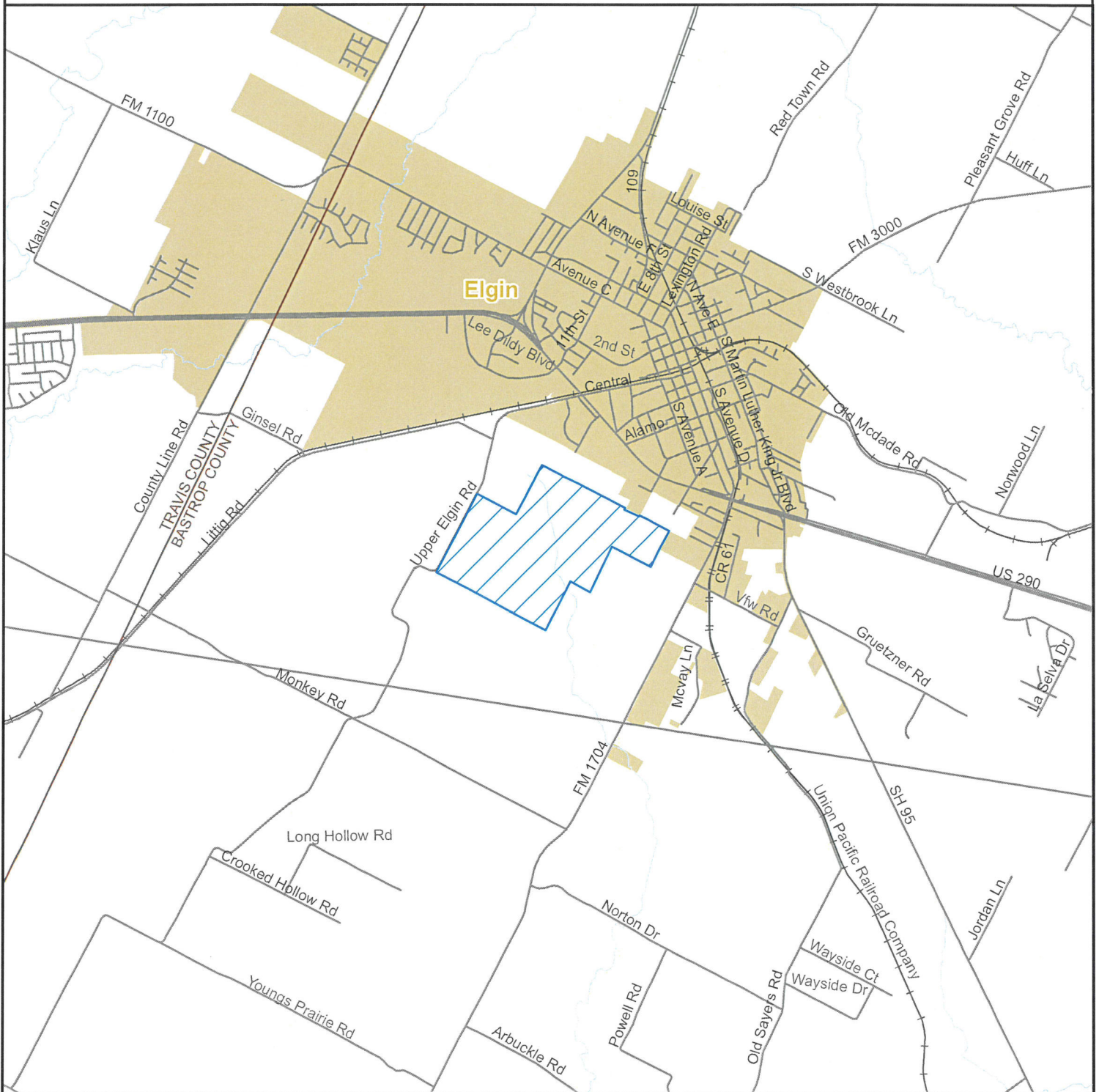
**See enclosed maps showing the requested area.**

*Persons who wish to intervene in the proceeding or comment upon action sought should contact the Public Utility Commission, P.O. Box 13326, Austin, Texas 78711-3326, or call the Public Utility Commission at (512) 936-7120 or (888) 782-8477. Hearing- and speech-impaired individuals with text telephones (TTY) may contact the commission at (512) 936-7136. The deadline for intervention in the proceeding is (30 days from the mailing or publication of notice, whichever occurs later, unless otherwise provided by the presiding officer). You must send a letter requesting intervention to the commission which is received by that date. The letter must include the person's name, address, email address and fax number if applicable.*

If a valid public hearing is requested, the Commission will forward the application to the State Office of Administrative Hearings (SOAH) for a hearing. If no settlement is reached and an evidentiary hearing is held, SOAH will submit a recommendation to the Commission for final decision. An evidentiary hearing is a legal proceeding similar to a civil trial in state district court.

Si desea información en español, puede llamar al 1-888-782-8477.

# 13.254 Amendment to Decertify a Portion of Aqua WSC (CCN No. 10294) in Bastrop County



**General Location Map**



Created by: JONES - HEROY & ASSOCIATES, INC.




Date Created: August 11, 2023

## Legend

 Requested Area to Decertify

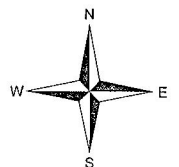
0 2,000 4,000 Feet



# 13.254 Amendment to Decertify a Portion of Aqua WSC (CCN No. 10294) in Bastrop County



Detailed Map



Created by: JONES - HEROY & ASSOCIATES, INC.




Date Created: August 11, 2023

## Legend

 Requested Area to Decertify

0 1,000 2,000 Feet





**Notice to Landowners and Customers**

NOTICE OF APPLICATION OF CENTURY LAND HOLDINGS II, LLC AND GRBK EDGEWOOD LLC TO DECERTIFY A PORTION OF AQUA WATER SUPPLY CORPORATION'S CERTIFICATE OF CONVENIENCE AND NECESSITY IN BASTROP COUNTY, TEXAS.

To: Mary Corcoran  
(Neighboring System, Landowner, Customer or City)  
277 Tolo Drive  
(Address)  
Elgin TX 78621  
(City State Zip)

Date Notice Mailed: December 11, 2023

Century Land Holdings II, LLC and GRBK Edgewood has filed an application with the Public Utility Commission of Texas to decertify a portion of Aqua Water Supply Corporation's (Aqua WSC) water Certificate of Convenience and Necessity (CCN) No. 10294 in Bastrop County, Texas. Notice content:

The requested area includes 57 customer connections, is located approximately 1 mile(s) southwest of downtown Elgin, Texas, and is generally bounded on the north by the intersection of Dildy Drive and Swenson Boulevard; on the east by Farm to Market 1704; on the south by the intersection of Farm to Market 1704 and Monkey Road; and on the west by Upper Elgin Road.

The requested area includes approximately 384.1 acres, comprised of decertified area from Aqua WSC (CCN No. 10294).

The petition proposes the subtraction of approximately 384.1 acres from CCN No. 10294.

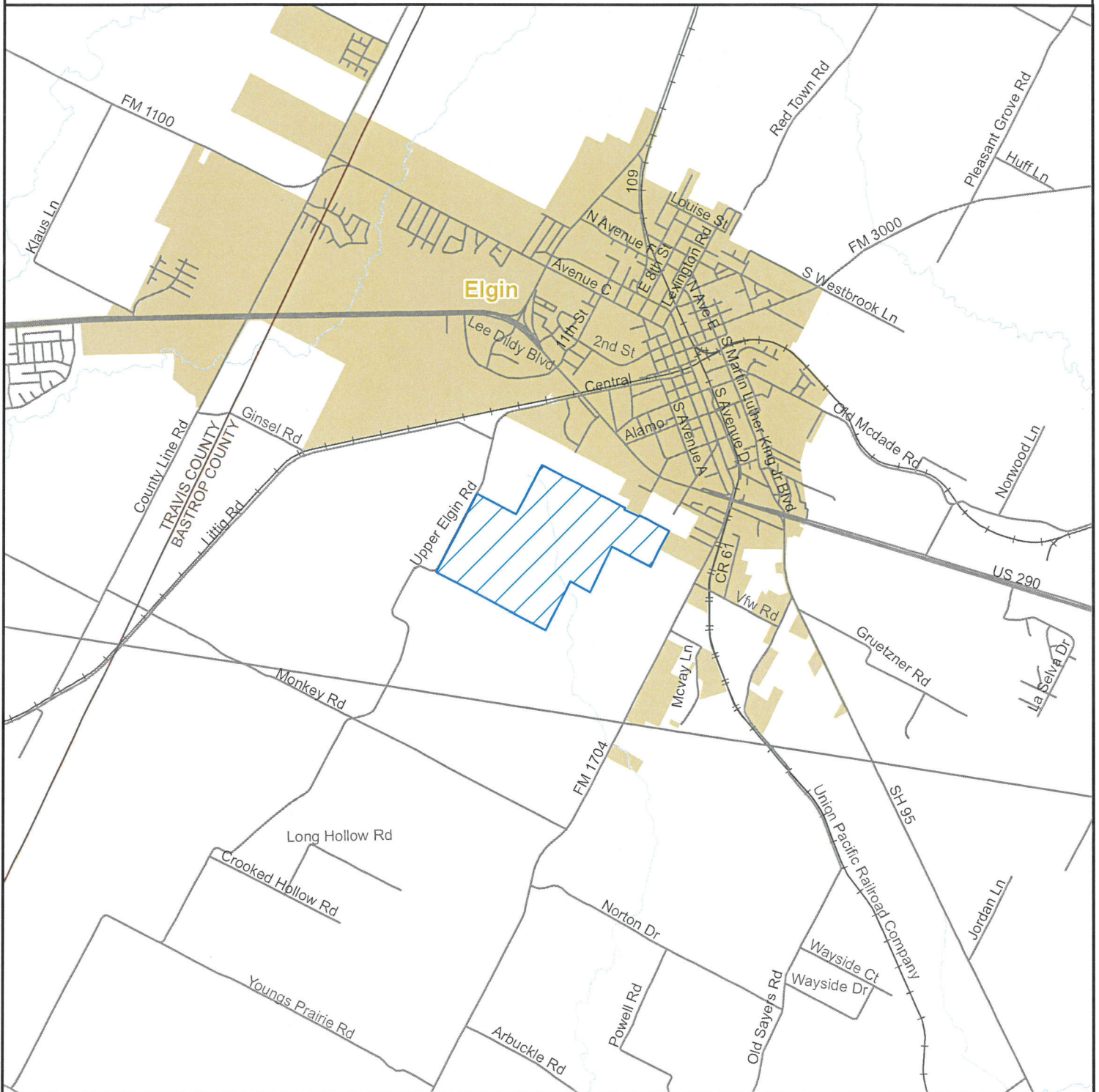
**See enclosed maps showing the requested area.**

*Persons who wish to intervene in the proceeding or comment upon action sought should contact the Public Utility Commission, P.O. Box 13326, Austin, Texas 78711-3326, or call the Public Utility Commission at (512) 936-7120 or (888) 782-8477. Hearing- and speech-impaired individuals with text telephones (TTY) may contact the commission at (512) 936-7136. The deadline for intervention in the proceeding is (30 days from the mailing or publication of notice, whichever occurs later, unless otherwise provided by the presiding officer). You must send a letter requesting intervention to the commission which is received by that date. The letter must include the person's name, address, email address and fax number if applicable.*

If a valid public hearing is requested, the Commission will forward the application to the State Office of Administrative Hearings (SOAH) for a hearing. If no settlement is reached and an evidentiary hearing is held, SOAH will submit a recommendation to the Commission for final decision. An evidentiary hearing is a legal proceeding similar to a civil trial in state district court.

Si desea información en español, puede llamar al 1-888-782-8477.

# 13.254 Amendment to Decertify a Portion of Aqua WSC (CCN No. 10294) in Bastrop County



General Location Map



Created by: JONES - HEROY & ASSOCIATES, INC.




Date Created: August 11, 2023

## Legend

 Requested Area to Decertify

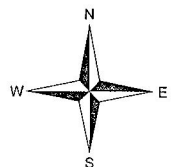
0 2,000 4,000 Feet



# 13.254 Amendment to Decertify a Portion of Aqua WSC (CCN No. 10294) in Bastrop County



Detailed Map



Created by: JONES - HERCY & ASSOCIATES, INC.



Date Created: August 11, 2023

## Legend

 Requested Area to Decertify

0 1,000 2,000 Feet

### Notice to Landowners and Customers

NOTICE OF APPLICATION OF CENTURY LAND HOLDINGS II, LLC AND GRBK EDGEWOOD LLC TO DECERTIFY A PORTION OF AQUA WATER SUPPLY CORPORATION'S CERTIFICATE OF CONVENIENCE AND NECESSITY IN BASTROP COUNTY, TEXAS.

To: Rosa Jaimes Arauz  
 (Neighboring System, Landowner, Customer or City)  
283 Tolo Drive  
 (Address)  
Elgin TX 78621  
 (City State Zip)

Date Notice Mailed: December 11, 2023

Century Land Holdings II, LLC and GRBK Edgewood has filed an application with the Public Utility Commission of Texas to decertify a portion of Aqua Water Supply Corporation's (Aqua WSC) water Certificate of Convenience and Necessity (CCN) No. 10294 in Bastrop County, Texas. Notice content:

The requested area includes 57 customer connections, is located approximately 1 mile(s) southwest of downtown Elgin, Texas, and is generally bounded on the north by the intersection of Dildy Drive and Swenson Boulevard; on the east by Farm to Market 1704; on the south by the intersection of Farm to Market 1704 and Monkey Road; and on the west by Upper Elgin Road.

The requested area includes approximately 384.1 acres, comprised of decertified area from Aqua WSC (CCN No. 10294).

The petition proposes the subtraction of approximately 384.1 acres from CCN No. 10294.

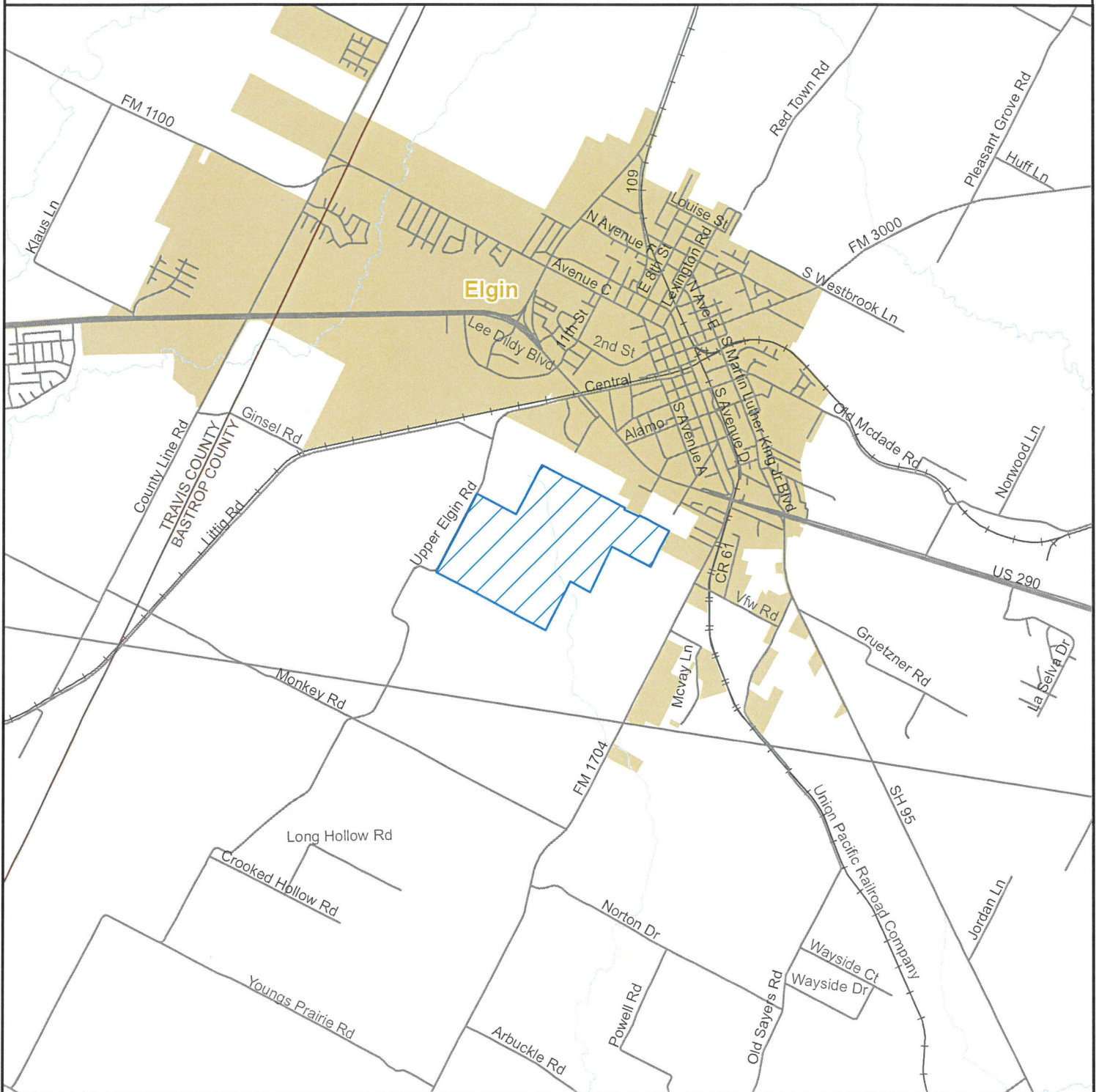
**See enclosed maps showing the requested area.**

*Persons who wish to intervene in the proceeding or comment upon action sought should contact the Public Utility Commission, P.O. Box 13326, Austin, Texas 78711-3326, or call the Public Utility Commission at (512) 936-7120 or (888) 782-8477. Hearing- and speech-impaired individuals with text telephones (TTY) may contact the commission at (512) 936-7136. The deadline for intervention in the proceeding is (30 days from the mailing or publication of notice, whichever occurs later, unless otherwise provided by the presiding officer). You must send a letter requesting intervention to the commission which is received by that date. The letter must include the person's name, address, email address and fax number if applicable.*

If a valid public hearing is requested, the Commission will forward the application to the State Office of Administrative Hearings (SOAH) for a hearing. If no settlement is reached and an evidentiary hearing is held, SOAH will submit a recommendation to the Commission for final decision. An evidentiary hearing is a legal proceeding similar to a civil trial in state district court.

Si desea información en español, puede llamar al 1-888-782-8477.

# 13.254 Amendment to Decertify a Portion of Aqua WSC (CCN No. 10294) in Bastrop County



General Location Map



Created by: JONES - HEROY & ASSOCIATES, INC.




Date Created: August 11, 2023

## Legend

 Requested Area to Decertify

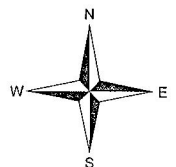
0 2,000 4,000 Feet



# 13.254 Amendment to Decertify a Portion of Aqua WSC (CCN No. 10294) in Bastrop County



Detailed Map



Created by: JONES - HERCY & ASSOCIATES, INC.



Date Created: August 11, 2023

## Legend

 Requested Area to Decertify

0 1,000 2,000 Feet

### Notice to Landowners and Customers

NOTICE OF APPLICATION OF CENTURY LAND HOLDINGS II, LLC AND GRBK EDGEWOOD LLC TO DECERTIFY A PORTION OF AQUA WATER SUPPLY CORPORATION'S CERTIFICATE OF CONVENIENCE AND NECESSITY IN BASTROP COUNTY, TEXAS.

To: Ricky Reed  
 (Neighboring System, Landowner, Customer or City)  
285 Tolo Drive  
 (Address)  
Elgin TX 78621  
 (City State Zip)

Date Notice Mailed: December 11, 2023

Century Land Holdings II, LLC and GRBK Edgewood has filed an application with the Public Utility Commission of Texas to decertify a portion of Aqua Water Supply Corporation's (Aqua WSC) water Certificate of Convenience and Necessity (CCN) No. 10294 in Bastrop County, Texas. Notice content:

The requested area includes 57 customer connections, is located approximately 1 mile(s) southwest of downtown Elgin, Texas, and is generally bounded on the north by the intersection of Dildy Drive and Swenson Boulevard; on the east by Farm to Market 1704; on the south by the intersection of Farm to Market 1704 and Monkey Road; and on the west by Upper Elgin Road.

The requested area includes approximately 384.1 acres, comprised of decertified area from Aqua WSC (CCN No. 10294).

The petition proposes the subtraction of approximately 384.1 acres from CCN No. 10294.

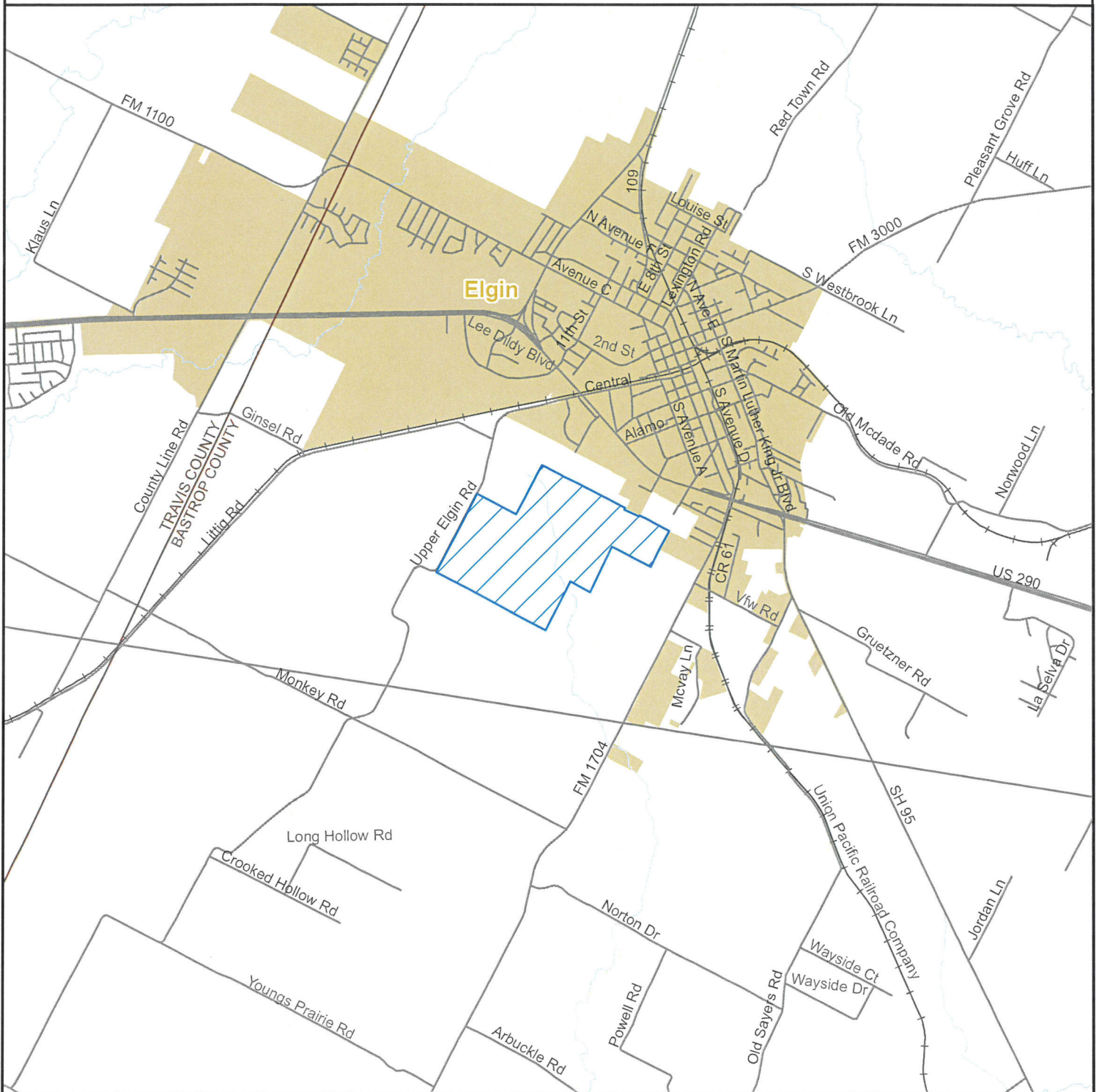
**See enclosed maps showing the requested area.**

*Persons who wish to intervene in the proceeding or comment upon action sought should contact the Public Utility Commission, P.O. Box 13326, Austin, Texas 78711-3326, or call the Public Utility Commission at (512) 936-7120 or (888) 782-8477. Hearing- and speech-impaired individuals with text telephones (TTY) may contact the commission at (512) 936-7136. The deadline for intervention in the proceeding is (30 days from the mailing or publication of notice, whichever occurs later, unless otherwise provided by the presiding officer). You must send a letter requesting intervention to the commission which is received by that date. The letter must include the person's name, address, email address and fax number if applicable.*

If a valid public hearing is requested, the Commission will forward the application to the State Office of Administrative Hearings (SOAH) for a hearing. If no settlement is reached and an evidentiary hearing is held, SOAH will submit a recommendation to the Commission for final decision. An evidentiary hearing is a legal proceeding similar to a civil trial in state district court.

Si desea información en español, puede llamar al 1-888-782-8477.

# 13.254 Amendment to Decertify a Portion of Aqua WSC (CCN No. 10294) in Bastrop County



General Location Map



Created by: JONES - HEROY & ASSOCIATES, INC.



Date Created: August 11, 2023

## Legend

 Requested Area to Decertify

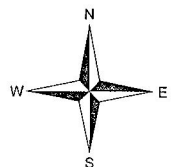
0 2,000 4,000 Feet



# 13.254 Amendment to Decertify a Portion of Aqua WSC (CCN No. 10294) in Bastrop County



Detailed Map



Created by: JONES - HERCY & ASSOCIATES, INC.



Date Created: August 11, 2023

## Legend

 Requested Area to Decertify

0 1,000 2,000 Feet

### Notice to Landowners and Customers

NOTICE OF APPLICATION OF CENTURY LAND HOLDINGS II, LLC AND GRBK EDGEWOOD LLC TO DECERTIFY A PORTION OF AQUA WATER SUPPLY CORPORATION'S CERTIFICATE OF CONVENIENCE AND NECESSITY IN BASTROP COUNTY, TEXAS.

To: Isaac Otchway  
 (Neighboring System, Landowner, Customer or City)  
287 Tolo Drive  
 (Address)  
Elgin TX 78621  
 (City State Zip)

Date Notice Mailed: December 11, 2023

Century Land Holdings II, LLC and GRBK Edgewood has filed an application with the Public Utility Commission of Texas to decertify a portion of Aqua Water Supply Corporation's (Aqua WSC) water Certificate of Convenience and Necessity (CCN) No. 10294 in Bastrop County, Texas. Notice content:

The requested area includes 57 customer connections, is located approximately 1 mile(s) southwest of downtown Elgin, Texas, and is generally bounded on the north by the intersection of Dildy Drive and Swenson Boulevard; on the east by Farm to Market 1704; on the south by the intersection of Farm to Market 1704 and Monkey Road; and on the west by Upper Elgin Road.

The requested area includes approximately 384.1 acres, comprised of decertified area from Aqua WSC (CCN No. 10294).

The petition proposes the subtraction of approximately 384.1 acres from CCN No. 10294.

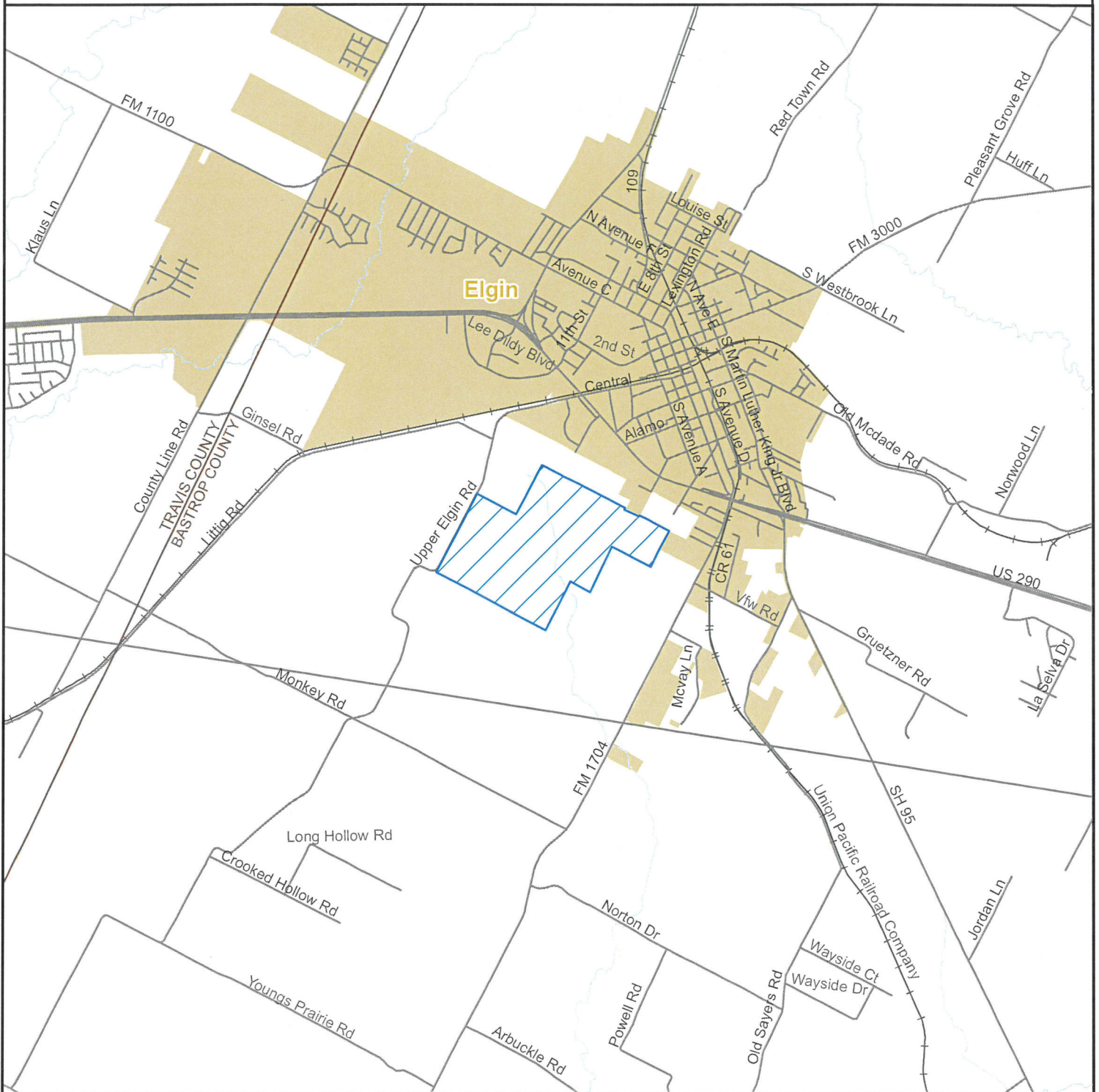
**See enclosed maps showing the requested area.**

*Persons who wish to intervene in the proceeding or comment upon action sought should contact the Public Utility Commission, P.O. Box 13326, Austin, Texas 78711-3326, or call the Public Utility Commission at (512) 936-7120 or (888) 782-8477. Hearing- and speech-impaired individuals with text telephones (TTY) may contact the commission at (512) 936-7136. The deadline for intervention in the proceeding is (30 days from the mailing or publication of notice, whichever occurs later, unless otherwise provided by the presiding officer). You must send a letter requesting intervention to the commission which is received by that date. The letter must include the person's name, address, email address and fax number if applicable.*

If a valid public hearing is requested, the Commission will forward the application to the State Office of Administrative Hearings (SOAH) for a hearing. If no settlement is reached and an evidentiary hearing is held, SOAH will submit a recommendation to the Commission for final decision. An evidentiary hearing is a legal proceeding similar to a civil trial in state district court.

Si desea información en español, puede llamar al 1-888-782-8477.

# 13.254 Amendment to Decertify a Portion of Aqua WSC (CCN No. 10294) in Bastrop County



General Location Map



Created by: JONES - HEROY & ASSOCIATES, INC.



Date Created: August 11, 2023

## Legend

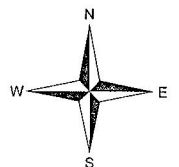
 Requested Area to Decertify

0 2,000 4,000 Feet

# 13.254 Amendment to Decertify a Portion of Aqua WSC (CCN No. 10294) in Bastrop County



Detailed Map



Created by: JONES - HEROY & ASSOCIATES, INC.



Date Created: August 11, 2023

## Legend

 Requested Area to Decertify

0 1,000 2,000 Feet

**Notice to Landowners and Customers**

NOTICE OF APPLICATION OF CENTURY LAND HOLDINGS II, LLC AND GRBK EDGEWOOD LLC TO DECERTIFY A PORTION OF AQUA WATER SUPPLY CORPORATION'S CERTIFICATE OF CONVENIENCE AND NECESSITY IN BASTROP COUNTY, TEXAS.

To: Selene Munoz  
(Neighboring System, Landowner, Customer or City)  
291 Tolo Drive  
(Address)  
Elgin TX 78621  
(City State Zip)

Date Notice Mailed: December 11, 2023

Century Land Holdings II, LLC and GRBK Edgewood has filed an application with the Public Utility Commission of Texas to decertify a portion of Aqua Water Supply Corporation's (Aqua WSC) water Certificate of Convenience and Necessity (CCN) No. 10294 in Bastrop County, Texas. Notice content:

The requested area includes 57 customer connections, is located approximately 1 mile(s) southwest of downtown Elgin, Texas, and is generally bounded on the north by the intersection of Dildy Drive and Swenson Boulevard; on the east by Farm to Market 1704; on the south by the intersection of Farm to Market 1704 and Monkey Road; and on the west by Upper Elgin Road.

The requested area includes approximately 384.1 acres, comprised of decertified area from Aqua WSC (CCN No. 10294).

The petition proposes the subtraction of approximately 384.1 acres from CCN No. 10294.

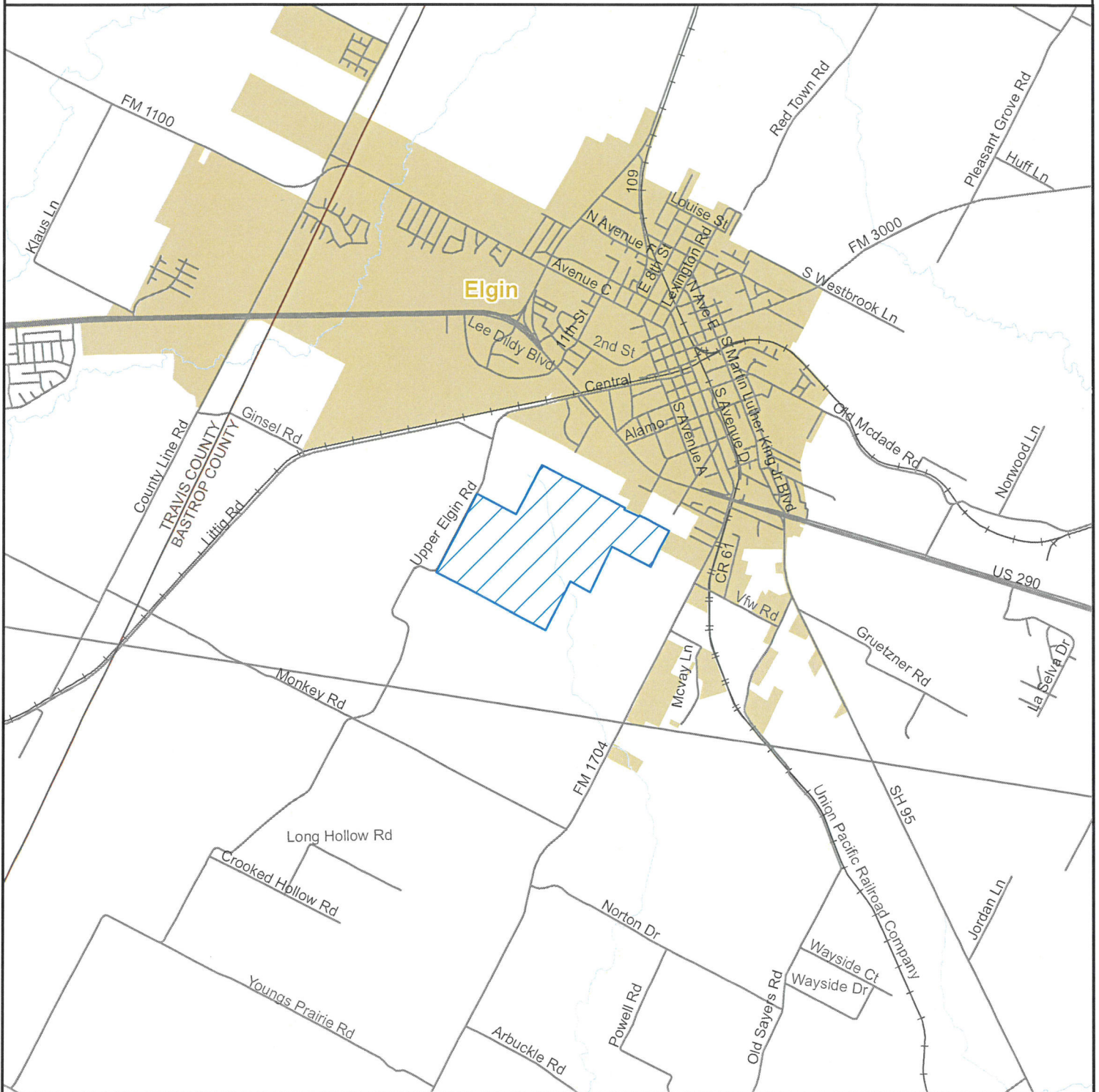
**See enclosed maps showing the requested area.**

*Persons who wish to intervene in the proceeding or comment upon action sought should contact the Public Utility Commission, P.O. Box 13326, Austin, Texas 78711-3326, or call the Public Utility Commission at (512) 936-7120 or (888) 782-8477. Hearing- and speech-impaired individuals with text telephones (TTY) may contact the commission at (512) 936-7136. The deadline for intervention in the proceeding is (30 days from the mailing or publication of notice, whichever occurs later, unless otherwise provided by the presiding officer). You must send a letter requesting intervention to the commission which is received by that date. The letter must include the person's name, address, email address and fax number if applicable.*

If a valid public hearing is requested, the Commission will forward the application to the State Office of Administrative Hearings (SOAH) for a hearing. If no settlement is reached and an evidentiary hearing is held, SOAH will submit a recommendation to the Commission for final decision. An evidentiary hearing is a legal proceeding similar to a civil trial in state district court.

Si desea información en español, puede llamar al 1-888-782-8477.

# 13.254 Amendment to Decertify a Portion of Aqua WSC (CCN No. 10294) in Bastrop County



General Location Map



Created by: JONES - HEROY & ASSOCIATES, INC.




Date Created: August 11, 2023

## Legend

 Requested Area to Decertify

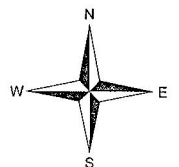
0 2,000 4,000 Feet



# 13.254 Amendment to Decertify a Portion of Aqua WSC (CCN No. 10294) in Bastrop County



Detailed Map



Created by: JONES - HEROY & ASSOCIATES, INC.

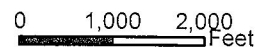


Date Created: August 11, 2023

## Legend

 Requested Area to Decertify

0 1,000 2,000 Feet



## Notice to Landowners and Customers

NOTICE OF APPLICATION OF CENTURY LAND HOLDINGS II, LLC AND GRBK EDGEWOOD LLC TO DECERTIFY A PORTION OF AQUA WATER SUPPLY CORPORATION'S CERTIFICATE OF CONVENIENCE AND NECESSITY IN BASTROP COUNTY, TEXAS.

To: Emily Barragan  
 (Neighboring System, Landowner, Customer or City)  
293 Tolo Drive  
 (Address)  
Elgin TX 78621  
 (City State Zip)

Date Notice Mailed: December 11, 2023

Century Land Holdings II, LLC and GRBK Edgewood has filed an application with the Public Utility Commission of Texas to decertify a portion of Aqua Water Supply Corporation's (Aqua WSC) water Certificate of Convenience and Necessity (CCN) No. 10294 in Bastrop County, Texas. Notice content:

The requested area includes 57 customer connections, is located approximately 1 mile(s) southwest of downtown Elgin, Texas, and is generally bounded on the north by the intersection of Dildy Drive and Swenson Boulevard; on the east by Farm to Market 1704; on the south by the intersection of Farm to Market 1704 and Monkey Road; and on the west by Upper Elgin Road.

The requested area includes approximately 384.1 acres, comprised of decertified area from Aqua WSC (CCN No. 10294).

The petition proposes the subtraction of approximately 384.1 acres from CCN No. 10294.

**See enclosed maps showing the requested area.**

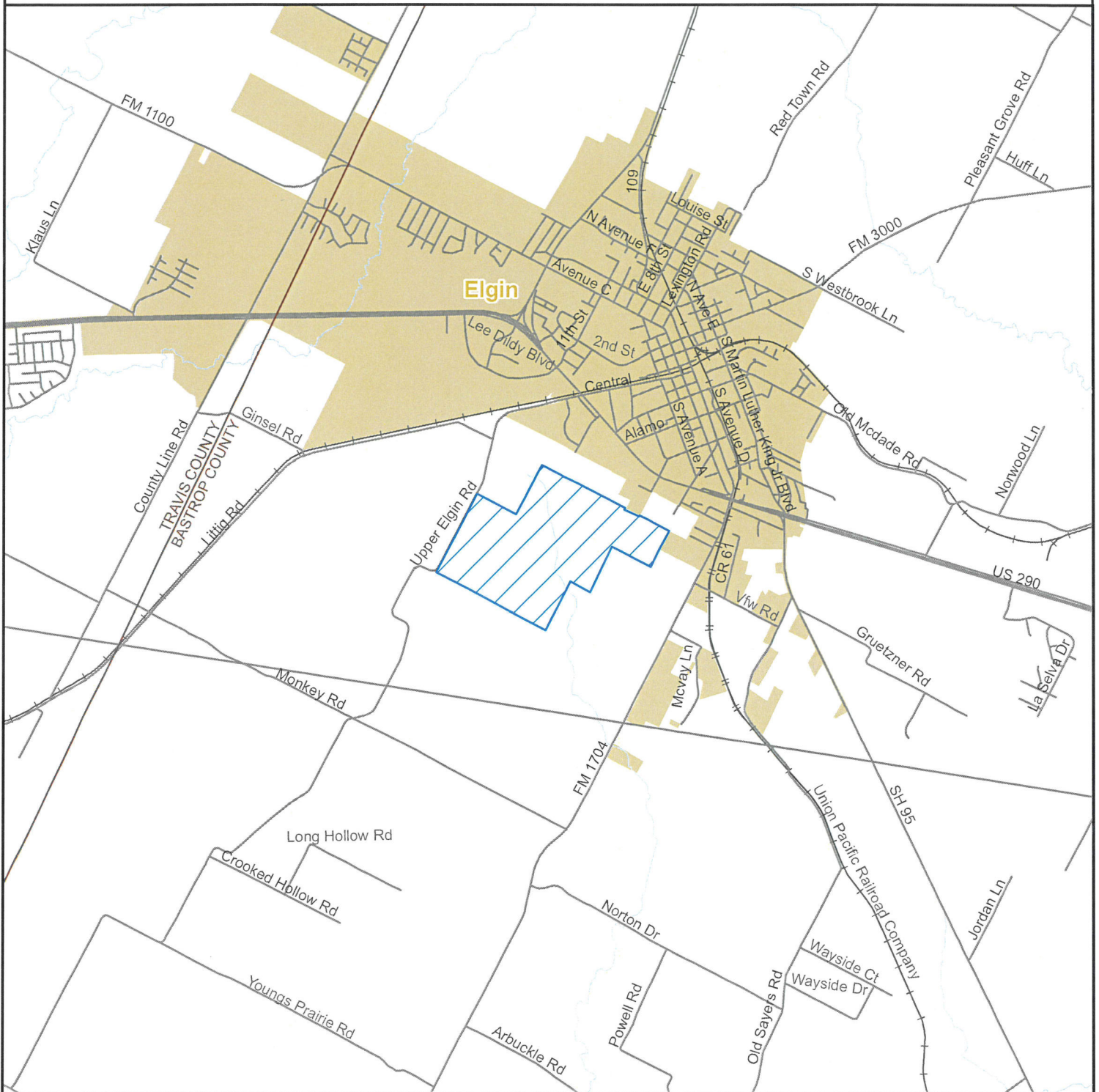
*Persons who wish to intervene in the proceeding or comment upon action sought should contact the Public Utility Commission, P.O. Box 13326, Austin, Texas 78711-3326, or call the Public Utility Commission at (512) 936-7120 or (888) 782-8477. Hearing- and speech-impaired individuals with text telephones (TTY) may contact the commission at (512) 936-7136. The deadline for intervention in the proceeding is (30 days from the mailing or publication of notice, whichever occurs later, unless otherwise provided by the presiding officer). You must send a letter requesting intervention to the commission which is received by that date. The letter must include the person's name, address, email address and fax number if applicable.*

If a valid public hearing is requested, the Commission will forward the application to the State Office of Administrative Hearings (SOAH) for a hearing. If no settlement is reached and an evidentiary hearing is held, SOAH will submit a recommendation to the Commission for final decision. An evidentiary hearing is a legal proceeding similar to a civil trial in state district court.

Si desea información en español, puede llamar al 1-888-782-8477.



# 13.254 Amendment to Decertify a Portion of Aqua WSC (CCN No. 10294) in Bastrop County



**General Location Map**



Created by: JONES - HEROY & ASSOCIATES, INC.




Date Created: August 11, 2023

## Legend

 Requested Area to Decertify

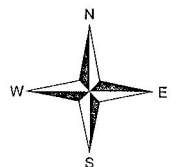
0 2,000 4,000 Feet



# 13.254 Amendment to Decertify a Portion of Aqua WSC (CCN No. 10294) in Bastrop County



Detailed Map



Created by: JONES - HERCY & ASSOCIATES, INC.



Date Created: August 11, 2023

## Legend

 Requested Area to Decertify

0 1,000 2,000 Feet

### Notice to Landowners and Customers

NOTICE OF APPLICATION OF CENTURY LAND HOLDINGS II, LLC AND GRBK EDGEWOOD LLC TO DECERTIFY A PORTION OF AQUA WATER SUPPLY CORPORATION'S CERTIFICATE OF CONVENIENCE AND NECESSITY IN BASTROP COUNTY, TEXAS.

To: David Castillo  
 (Neighboring System, Landowner, Customer or City)  
305 Tolo Drive  
 (Address)  
Elgin TX 78621  
 (City State Zip)

Date Notice Mailed: December 11, 2023

Century Land Holdings II, LLC and GRBK Edgewood has filed an application with the Public Utility Commission of Texas to decertify a portion of Aqua Water Supply Corporation's (Aqua WSC) water Certificate of Convenience and Necessity (CCN) No. 10294 in Bastrop County, Texas. Notice content:

The requested area includes 57 customer connections, is located approximately 1 mile(s) southwest of downtown Elgin, Texas, and is generally bounded on the north by the intersection of Dildy Drive and Swenson Boulevard; on the east by Farm to Market 1704; on the south by the intersection of Farm to Market 1704 and Monkey Road; and on the west by Upper Elgin Road.

The requested area includes approximately 384.1 acres, comprised of decertified area from Aqua WSC (CCN No. 10294).

The petition proposes the subtraction of approximately 384.1 acres from CCN No. 10294.

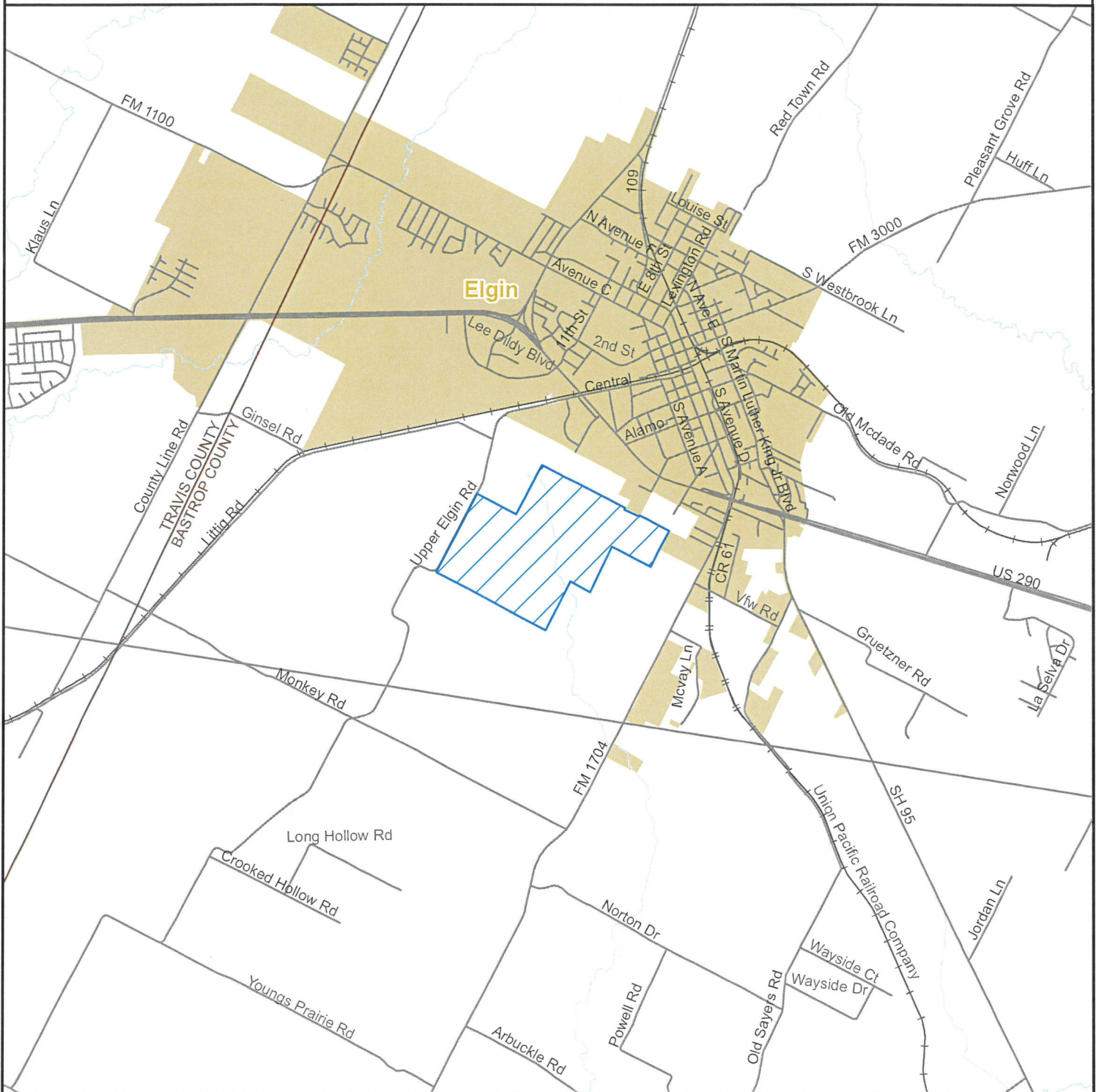
**See enclosed maps showing the requested area.**

*Persons who wish to intervene in the proceeding or comment upon action sought should contact the Public Utility Commission, P.O. Box 13326, Austin, Texas 78711-3326, or call the Public Utility Commission at (512) 936-7120 or (888) 782-8477. Hearing- and speech-impaired individuals with text telephones (TTY) may contact the commission at (512) 936-7136. The deadline for intervention in the proceeding is (30 days from the mailing or publication of notice, whichever occurs later, unless otherwise provided by the presiding officer). You must send a letter requesting intervention to the commission which is received by that date. The letter must include the person's name, address, email address and fax number if applicable.*

If a valid public hearing is requested, the Commission will forward the application to the State Office of Administrative Hearings (SOAH) for a hearing. If no settlement is reached and an evidentiary hearing is held, SOAH will submit a recommendation to the Commission for final decision. An evidentiary hearing is a legal proceeding similar to a civil trial in state district court.

Si desea información en español, puede llamar al 1-888-782-8477.

# 13.254 Amendment to Decertify a Portion of Aqua WSC (CCN No. 10294) in Bastrop County



General Location Map



Created by: JONES - HEROY & ASSOCIATES, INC.




Date Created: August 11, 2023

## Legend

 Requested Area to Decertify

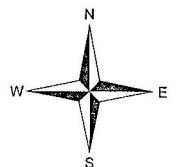
0 2,000 4,000 Feet



# 13.254 Amendment to Decertify a Portion of Aqua WSC (CCN No. 10294) in Bastrop County



Detailed Map



Created by: JONES - HEROY & ASSOCIATES, INC.




Date Created: August 11, 2023

## Legend

 Requested Area to Decertify

0 1,000 2,000 Feet



### Notice to Landowners and Customers

NOTICE OF APPLICATION OF CENTURY LAND HOLDINGS II, LLC AND GRBK EDGEWOOD LLC TO DECERTIFY A PORTION OF AQUA WATER SUPPLY CORPORATION'S CERTIFICATE OF CONVENIENCE AND NECESSITY IN BASTROP COUNTY, TEXAS.

To: Lizbeth Sucely Garcia Gomez  
 (Neighboring System, Landowner, Customer or City)  
274 Tolo Drive  
 (Address)  
Elgin TX 78621  
 (City State Zip)

Date Notice Mailed: December 11, 2023

Century Land Holdings II, LLC and GRBK Edgewood has filed an application with the Public Utility Commission of Texas to decertify a portion of Aqua Water Supply Corporation's (Aqua WSC) water Certificate of Convenience and Necessity (CCN) No. 10294 in Bastrop County, Texas. Notice content:

The requested area includes 57 customer connections, is located approximately 1 mile(s) southwest of downtown Elgin, Texas, and is generally bounded on the north by the intersection of Dildy Drive and Swenson Boulevard; on the east by Farm to Market 1704; on the south by the intersection of Farm to Market 1704 and Monkey Road; and on the west by Upper Elgin Road.

The requested area includes approximately 384.1 acres, comprised of decertified area from Aqua WSC (CCN No. 10294).

The petition proposes the subtraction of approximately 384.1 acres from CCN No. 10294.

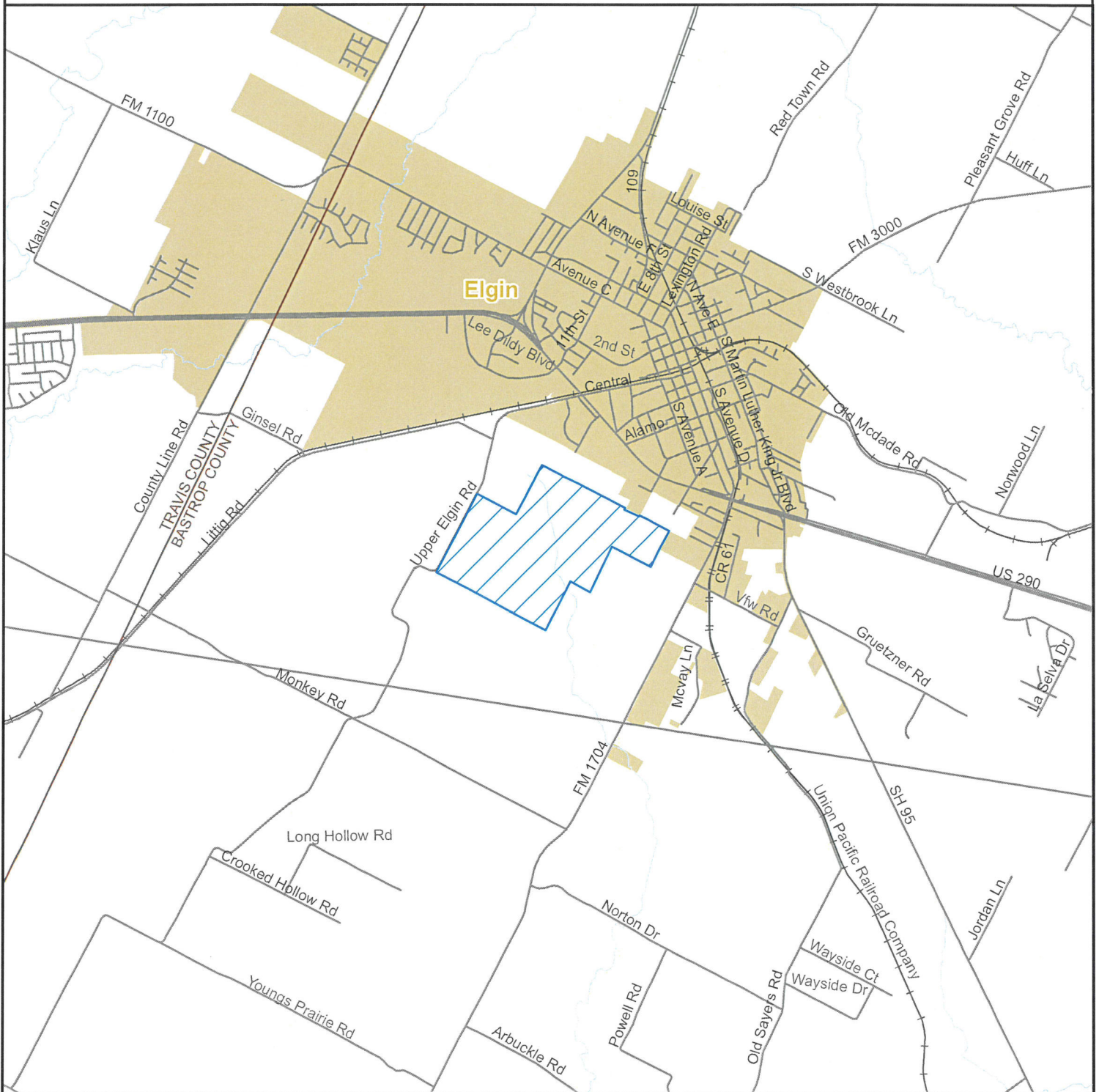
**See enclosed maps showing the requested area.**

*Persons who wish to intervene in the proceeding or comment upon action sought should contact the Public Utility Commission, P.O. Box 13326, Austin, Texas 78711-3326, or call the Public Utility Commission at (512) 936-7120 or (888) 782-8477. Hearing- and speech-impaired individuals with text telephones (TTY) may contact the commission at (512) 936-7136. The deadline for intervention in the proceeding is (30 days from the mailing or publication of notice, whichever occurs later, unless otherwise provided by the presiding officer). You must send a letter requesting intervention to the commission which is received by that date. The letter must include the person's name, address, email address and fax number if applicable.*

If a valid public hearing is requested, the Commission will forward the application to the State Office of Administrative Hearings (SOAH) for a hearing. If no settlement is reached and an evidentiary hearing is held, SOAH will submit a recommendation to the Commission for final decision. An evidentiary hearing is a legal proceeding similar to a civil trial in state district court.

Si desea información en español, puede llamar al 1-888-782-8477.

# 13.254 Amendment to Decertify a Portion of Aqua WSC (CCN No. 10294) in Bastrop County



General Location Map



Created by: JONES - HEROY & ASSOCIATES, INC.




Date Created: August 11, 2023

## Legend

 Requested Area to Decertify

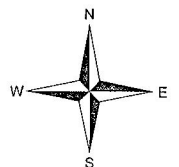
0 2,000 4,000 Feet



# 13.254 Amendment to Decertify a Portion of Aqua WSC (CCN No. 10294) in Bastrop County



Detailed Map



Created by: JONES - HEROY & ASSOCIATES, INC.



Date Created: August 11, 2023

## Legend

 Requested Area to Decertify

0 1,000 2,000 Feet



### Notice to Landowners and Customers

NOTICE OF APPLICATION OF CENTURY LAND HOLDINGS II, LLC AND GRBK EDGEWOOD LLC TO DECERTIFY A PORTION OF AQUA WATER SUPPLY CORPORATION'S CERTIFICATE OF CONVENIENCE AND NECESSITY IN BASTROP COUNTY, TEXAS.

To: Alberto Abzun  
 (Neighboring System, Landowner, Customer or City)  
307 Tolo Drive  
 (Address)  
Elgin TX 78621  
 (City State Zip)

Date Notice Mailed: December 11, 2023

Century Land Holdings II, LLC and GRBK Edgewood has filed an application with the Public Utility Commission of Texas to decertify a portion of Aqua Water Supply Corporation's (Aqua WSC) water Certificate of Convenience and Necessity (CCN) No. 10294 in Bastrop County, Texas. Notice content:

The requested area includes 57 customer connections, is located approximately 1 mile(s) southwest of downtown Elgin, Texas, and is generally bounded on the north by the intersection of Dildy Drive and Swenson Boulevard; on the east by Farm to Market 1704; on the south by the intersection of Farm to Market 1704 and Monkey Road; and on the west by Upper Elgin Road.

The requested area includes approximately 384.1 acres, comprised of decertified area from Aqua WSC (CCN No. 10294).

The petition proposes the subtraction of approximately 384.1 acres from CCN No. 10294.

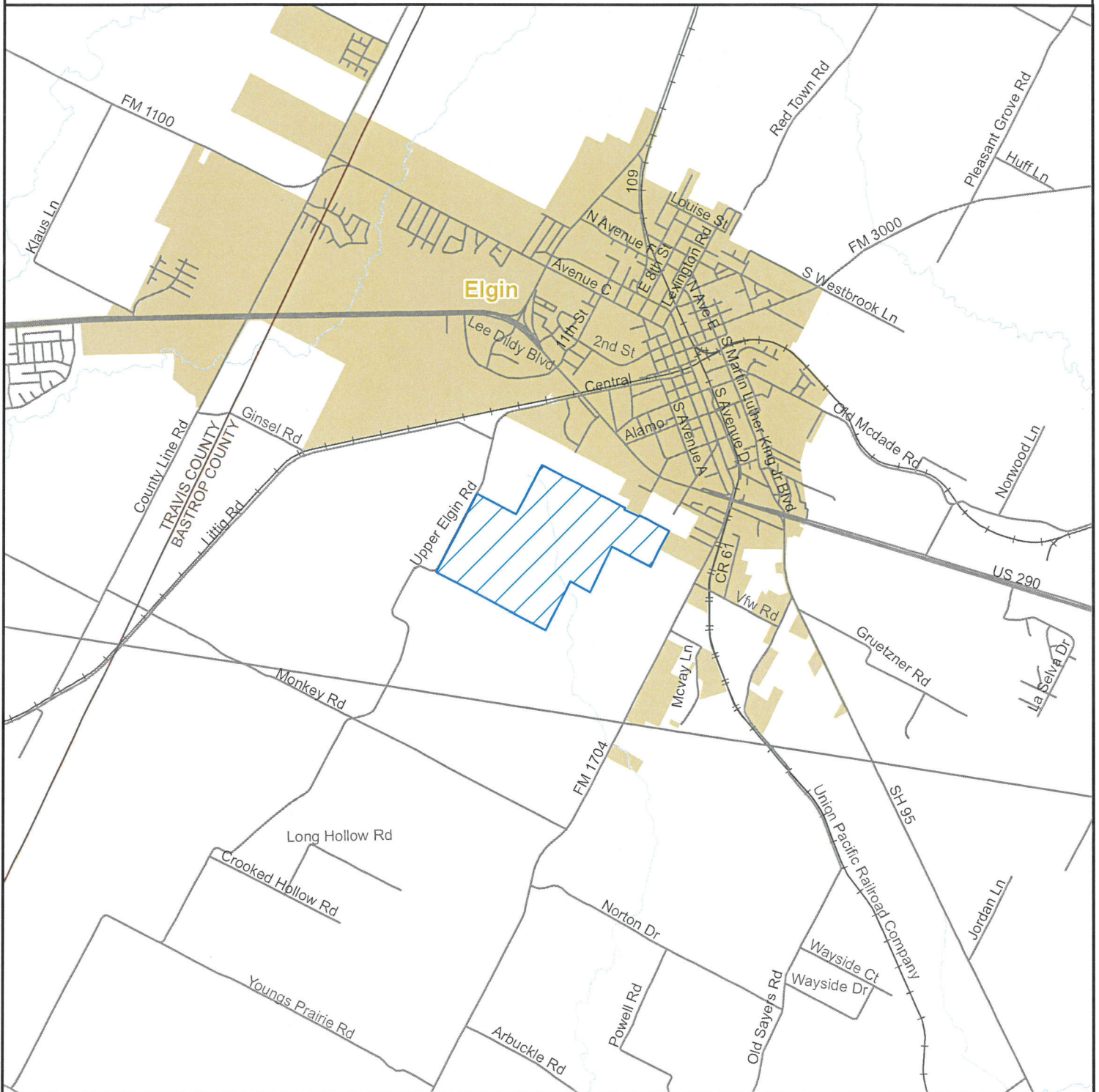
**See enclosed maps showing the requested area.**

*Persons who wish to intervene in the proceeding or comment upon action sought should contact the Public Utility Commission, P.O. Box 13326, Austin, Texas 78711-3326, or call the Public Utility Commission at (512) 936-7120 or (888) 782-8477. Hearing- and speech-impaired individuals with text telephones (TTY) may contact the commission at (512) 936-7136. The deadline for intervention in the proceeding is (30 days from the mailing or publication of notice, whichever occurs later, unless otherwise provided by the presiding officer). You must send a letter requesting intervention to the commission which is received by that date. The letter must include the person's name, address, email address and fax number if applicable.*

If a valid public hearing is requested, the Commission will forward the application to the State Office of Administrative Hearings (SOAH) for a hearing. If no settlement is reached and an evidentiary hearing is held, SOAH will submit a recommendation to the Commission for final decision. An evidentiary hearing is a legal proceeding similar to a civil trial in state district court.

Si desea información en español, puede llamar al 1-888-782-8477.

# 13.254 Amendment to Decertify a Portion of Aqua WSC (CCN No. 10294) in Bastrop County



General Location Map



Created by: JONES - HEROY & ASSOCIATES, INC.




Date Created: August 11, 2023

## Legend

 Requested Area to Decertify

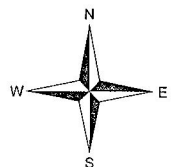
0 2,000 4,000 Feet



# 13.254 Amendment to Decertify a Portion of Aqua WSC (CCN No. 10294) in Bastrop County



Detailed Map



Created by: JONES - HERCY & ASSOCIATES, INC.



Date Created: August 11, 2023

## Legend

 Requested Area to Decertify

0 1,000 2,000 Feet

**Notice to Landowners and Customers**

NOTICE OF APPLICATION OF CENTURY LAND HOLDINGS II, LLC AND GRBK EDGEWOOD LLC TO DECERTIFY A PORTION OF AQUA WATER SUPPLY CORPORATION'S CERTIFICATE OF CONVENIENCE AND NECESSITY IN BASTROP COUNTY, TEXAS.

To: Karla Canales  
(Neighboring System, Landowner, Customer or City)  
311 Tolo Drive  
(Address)  
Elgin TX 78621  
(City State Zip)

Date Notice Mailed: December 11, 2023

Century Land Holdings II, LLC and GRBK Edgewood has filed an application with the Public Utility Commission of Texas to decertify a portion of Aqua Water Supply Corporation's (Aqua WSC) water Certificate of Convenience and Necessity (CCN) No. 10294 in Bastrop County, Texas. Notice content:

The requested area includes 57 customer connections, is located approximately 1 mile(s) southwest of downtown Elgin, Texas, and is generally bounded on the north by the intersection of Dildy Drive and Swenson Boulevard; on the east by Farm to Market 1704; on the south by the intersection of Farm to Market 1704 and Monkey Road; and on the west by Upper Elgin Road.

The requested area includes approximately 384.1 acres, comprised of decertified area from Aqua WSC (CCN No. 10294).

The petition proposes the subtraction of approximately 384.1 acres from CCN No. 10294.

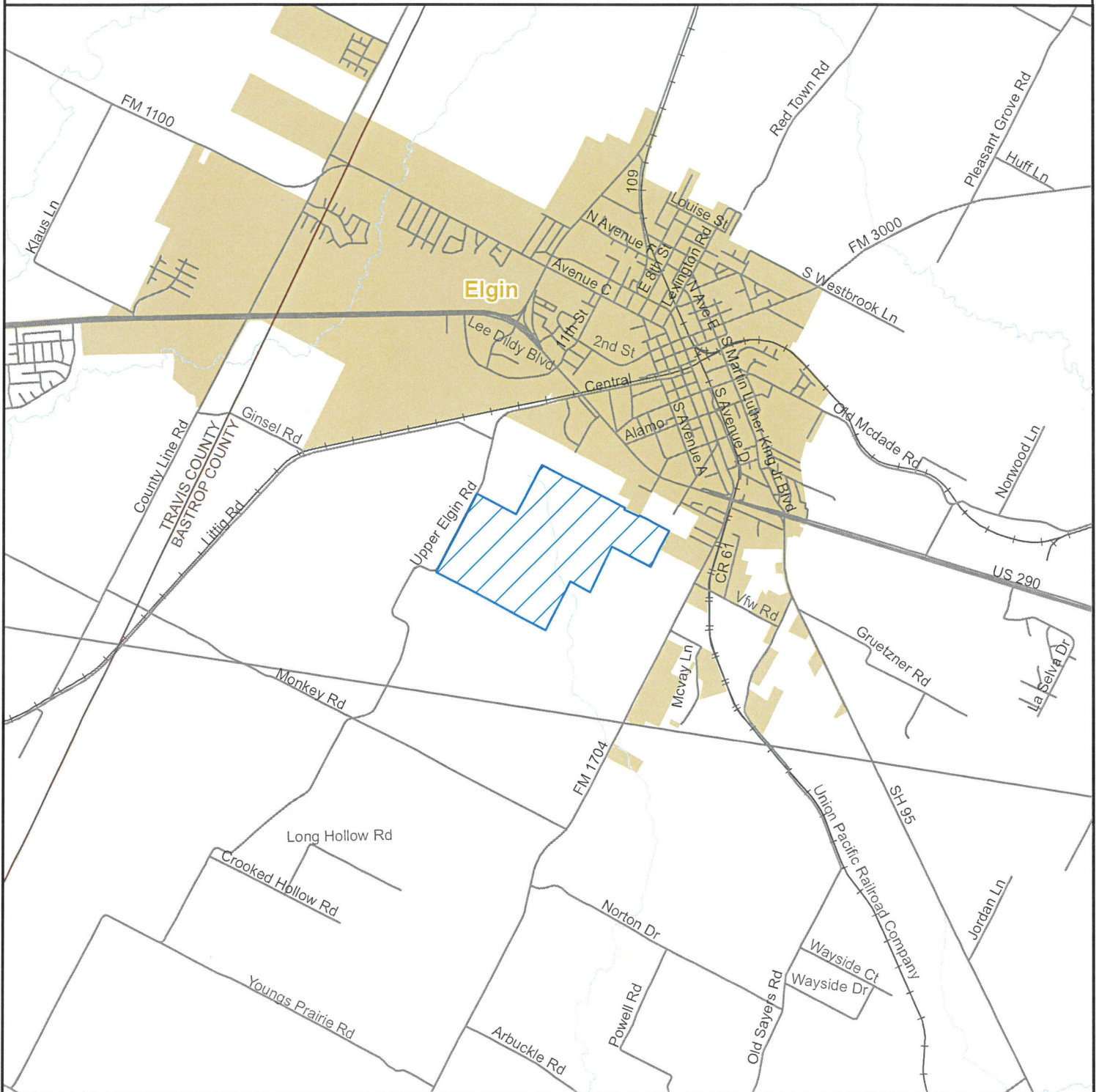
**See enclosed maps showing the requested area.**

*Persons who wish to intervene in the proceeding or comment upon action sought should contact the Public Utility Commission, P.O. Box 13326, Austin, Texas 78711-3326, or call the Public Utility Commission at (512) 936-7120 or (888) 782-8477. Hearing- and speech-impaired individuals with text telephones (TTY) may contact the commission at (512) 936-7136. The deadline for intervention in the proceeding is (30 days from the mailing or publication of notice, whichever occurs later, unless otherwise provided by the presiding officer). You must send a letter requesting intervention to the commission which is received by that date. The letter must include the person's name, address, email address and fax number if applicable.*

If a valid public hearing is requested, the Commission will forward the application to the State Office of Administrative Hearings (SOAH) for a hearing. If no settlement is reached and an evidentiary hearing is held, SOAH will submit a recommendation to the Commission for final decision. An evidentiary hearing is a legal proceeding similar to a civil trial in state district court.

Si desea información en español, puede llamar al 1-888-782-8477.

# 13.254 Amendment to Decertify a Portion of Aqua WSC (CCN No. 10294) in Bastrop County



General Location Map



Created by: JONES - HEROY & ASSOCIATES, INC.



Date Created: August 11, 2023

## Legend

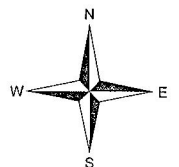
 Requested Area to Decertify

0 2,000 4,000 Feet

# 13.254 Amendment to Decertify a Portion of Aqua WSC (CCN No. 10294) in Bastrop County



Detailed Map



Created by: JONES - HEROY & ASSOCIATES, INC.



Date Created: August 11, 2023

## Legend

 Requested Area to Decertify

0 1,000 2,000 Feet

### Notice to Landowners and Customers

NOTICE OF APPLICATION OF CENTURY LAND HOLDINGS II, LLC AND GRBK EDGEWOOD LLC TO DECERTIFY A PORTION OF AQUA WATER SUPPLY CORPORATION'S CERTIFICATE OF CONVENIENCE AND NECESSITY IN BASTROP COUNTY, TEXAS.

To: Noelia Uribe  
 (Neighboring System, Landowner, Customer or City)  
280 Tolo Drive  
 (Address)  
Elgin TX 78621  
 (City State Zip)

Date Notice Mailed: December 11, 2023

Century Land Holdings II, LLC and GRBK Edgewood has filed an application with the Public Utility Commission of Texas to decertify a portion of Aqua Water Supply Corporation's (Aqua WSC) water Certificate of Convenience and Necessity (CCN) No. 10294 in Bastrop County, Texas. Notice content:

The requested area includes 57 customer connections, is located approximately 1 mile(s) southwest of downtown Elgin, Texas, and is generally bounded on the north by the intersection of Dildy Drive and Swenson Boulevard; on the east by Farm to Market 1704; on the south by the intersection of Farm to Market 1704 and Monkey Road; and on the west by Upper Elgin Road.

The requested area includes approximately 384.1 acres, comprised of decertified area from Aqua WSC (CCN No. 10294).

The petition proposes the subtraction of approximately 384.1 acres from CCN No. 10294.

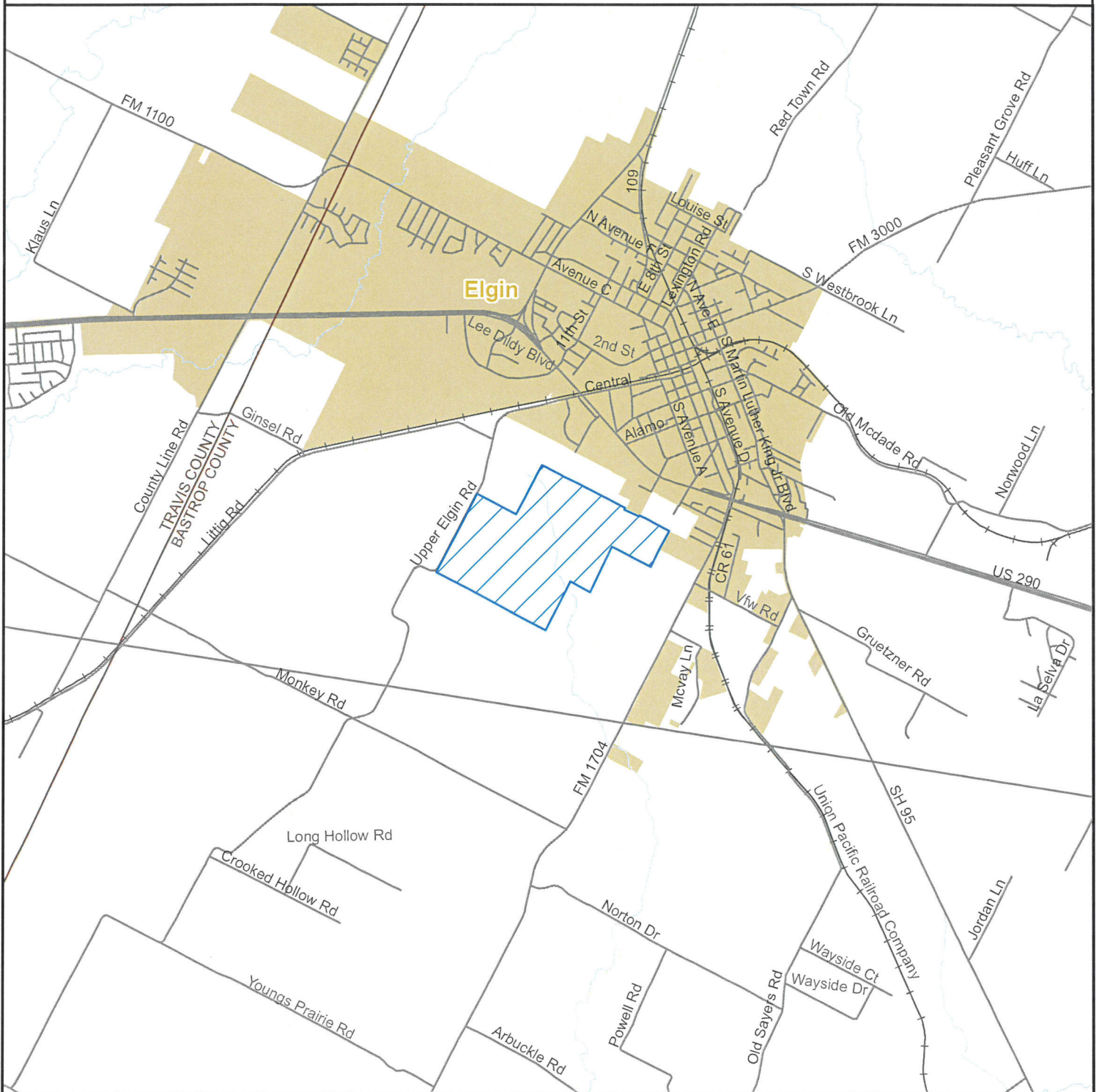
**See enclosed maps showing the requested area.**

*Persons who wish to intervene in the proceeding or comment upon action sought should contact the Public Utility Commission, P.O. Box 13326, Austin, Texas 78711-3326, or call the Public Utility Commission at (512) 936-7120 or (888) 782-8477. Hearing- and speech-impaired individuals with text telephones (TTY) may contact the commission at (512) 936-7136. The deadline for intervention in the proceeding is (30 days from the mailing or publication of notice, whichever occurs later, unless otherwise provided by the presiding officer). You must send a letter requesting intervention to the commission which is received by that date. The letter must include the person's name, address, email address and fax number if applicable.*

If a valid public hearing is requested, the Commission will forward the application to the State Office of Administrative Hearings (SOAH) for a hearing. If no settlement is reached and an evidentiary hearing is held, SOAH will submit a recommendation to the Commission for final decision. An evidentiary hearing is a legal proceeding similar to a civil trial in state district court.

Si desea información en español, puede llamar al 1-888-782-8477.

# 13.254 Amendment to Decertify a Portion of Aqua WSC (CCN No. 10294) in Bastrop County



**General Location Map**



Created by: JONES - HEROY & ASSOCIATES, INC.




Date Created: August 11, 2023

## Legend

 Requested Area to Decertify

0 2,000 4,000 Feet

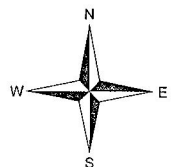




# 13.254 Amendment to Decertify a Portion of Aqua WSC (CCN No. 10294) in Bastrop County



Detailed Map



Created by: JONES - HEROY & ASSOCIATES, INC.




Date Created: August 11, 2023

## Legend

 Requested Area to Decertify

0 1,000 2,000 Feet



### Notice to Landowners and Customers

NOTICE OF APPLICATION OF CENTURY LAND HOLDINGS II, LLC AND GRBK EDGEWOOD LLC TO DECERTIFY A PORTION OF AQUA WATER SUPPLY CORPORATION'S CERTIFICATE OF CONVENIENCE AND NECESSITY IN BASTROP COUNTY, TEXAS.

To: Israel Briones  
 (Neighboring System, Landowner, Customer or City)  
315 Tolo Drive  
 (Address)  
Elgin TX 78621  
 (City State Zip)

Date Notice Mailed: December 11, 2023

Century Land Holdings II, LLC and GRBK Edgewood has filed an application with the Public Utility Commission of Texas to decertify a portion of Aqua Water Supply Corporation's (Aqua WSC) water Certificate of Convenience and Necessity (CCN) No. 10294 in Bastrop County, Texas. Notice content:

The requested area includes 57 customer connections, is located approximately 1 mile(s) southwest of downtown Elgin, Texas, and is generally bounded on the north by the intersection of Dildy Drive and Swenson Boulevard; on the east by Farm to Market 1704; on the south by the intersection of Farm to Market 1704 and Monkey Road; and on the west by Upper Elgin Road.

The requested area includes approximately 384.1 acres, comprised of decertified area from Aqua WSC (CCN No. 10294).

The petition proposes the subtraction of approximately 384.1 acres from CCN No. 10294.

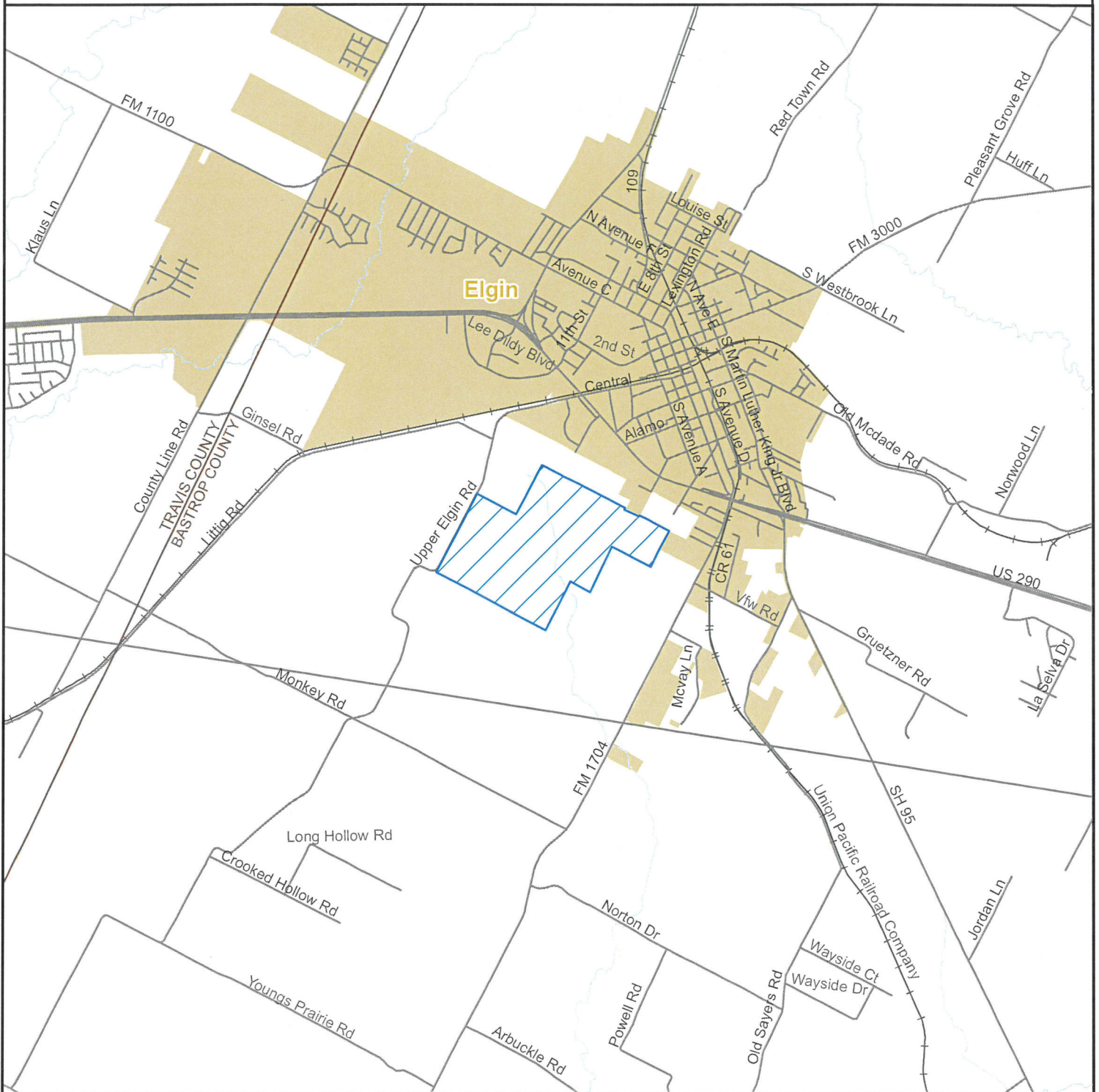
**See enclosed maps showing the requested area.**

*Persons who wish to intervene in the proceeding or comment upon action sought should contact the Public Utility Commission, P.O. Box 13326, Austin, Texas 78711-3326, or call the Public Utility Commission at (512) 936-7120 or (888) 782-8477. Hearing- and speech-impaired individuals with text telephones (TTY) may contact the commission at (512) 936-7136. The deadline for intervention in the proceeding is (30 days from the mailing or publication of notice, whichever occurs later, unless otherwise provided by the presiding officer). You must send a letter requesting intervention to the commission which is received by that date. The letter must include the person's name, address, email address and fax number if applicable.*

If a valid public hearing is requested, the Commission will forward the application to the State Office of Administrative Hearings (SOAH) for a hearing. If no settlement is reached and an evidentiary hearing is held, SOAH will submit a recommendation to the Commission for final decision. An evidentiary hearing is a legal proceeding similar to a civil trial in state district court.

Si desea información en español, puede llamar al 1-888-782-8477.

# 13.254 Amendment to Decertify a Portion of Aqua WSC (CCN No. 10294) in Bastrop County



General Location Map



Created by: JONES - HEROY & ASSOCIATES, INC.



Date Created: August 11, 2023

## Legend

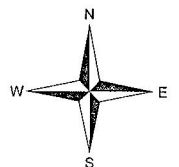
 Requested Area to Decertify

0 2,000 4,000 Feet

# 13.254 Amendment to Decertify a Portion of Aqua WSC (CCN No. 10294) in Bastrop County



Detailed Map



Created by: JONES - HERCY & ASSOCIATES, INC.



Date Created: August 11, 2023

## Legend

 Requested Area to Decertify

0 1,000 2,000 Feet

## Notice to Landowners and Customers

NOTICE OF APPLICATION OF CENTURY LAND HOLDINGS II, LLC AND GRBK EDGEWOOD LLC TO DECERTIFY A PORTION OF AQUA WATER SUPPLY CORPORATION'S CERTIFICATE OF CONVENIENCE AND NECESSITY IN BASTROP COUNTY, TEXAS.

To: William McCutchen  
(Neighboring System, Landowner, Customer or City)  
284 Tolo Drive  
(Address)  
Elgin TX 78621  
(City State Zip)

Date Notice Mailed: December 11, 2023

Century Land Holdings II, LLC and GRBK Edgewood has filed an application with the Public Utility Commission of Texas to decertify a portion of Aqua Water Supply Corporation's (Aqua WSC) water Certificate of Convenience and Necessity (CCN) No. 10294 in Bastrop County, Texas. Notice content:

The requested area includes 57 customer connections, is located approximately 1 mile(s) southwest of downtown Elgin, Texas, and is generally bounded on the north by the intersection of Dildy Drive and Swenson Boulevard; on the east by Farm to Market I 704; on the south by the intersection of Farm to Market 1704 and Monkey Road; and on the west by Upper Elgin Road.

The requested area includes approximately 384.1 acres, comprised of decertified area from Aqua WSC (CCN No. I 0294).

The petition proposes the subtraction of approximately 384.1 acres from CCN No. 10294.

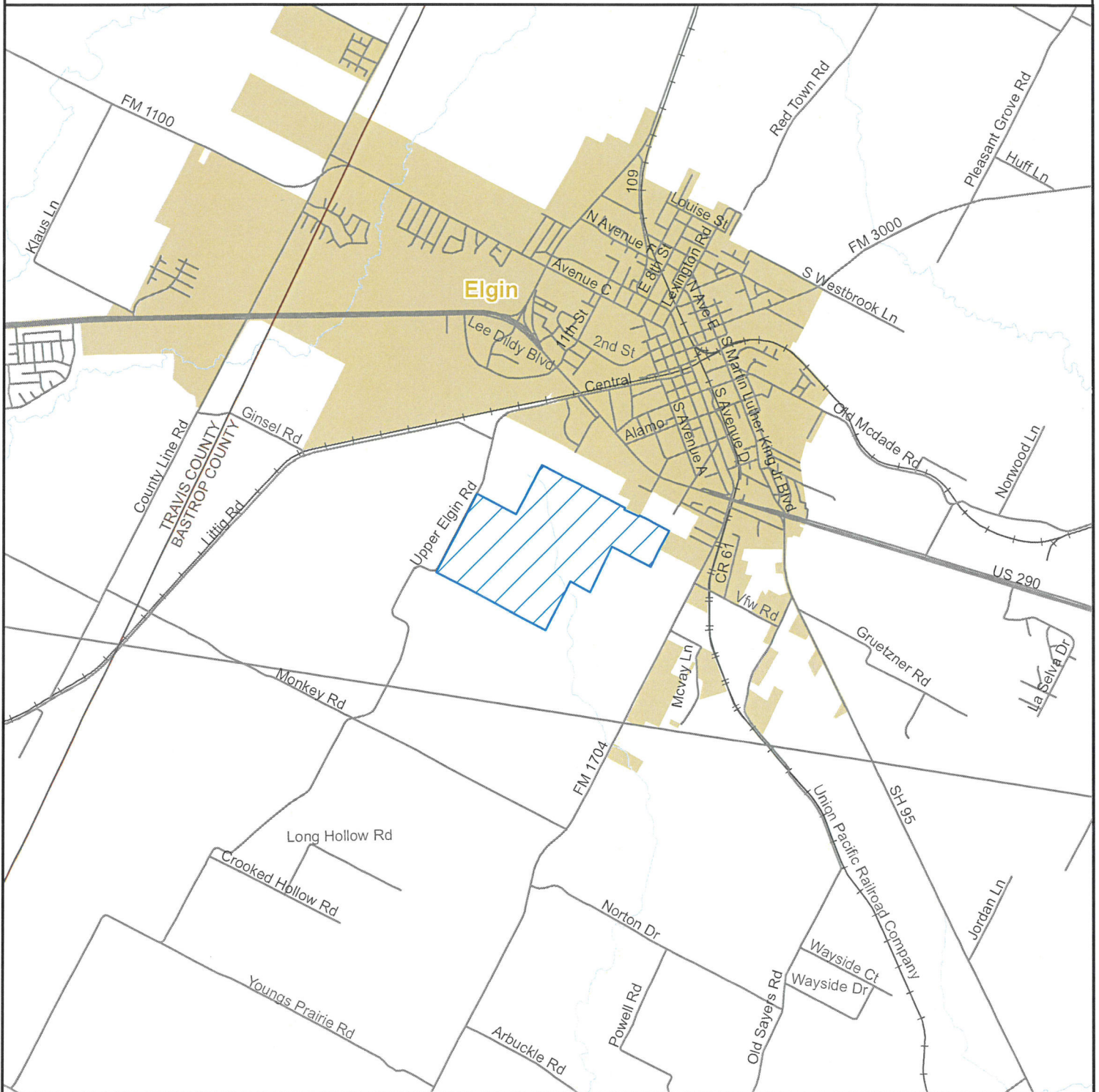
### See enclosed maps showing the requested area.

*Persons who wish to intervene in the proceeding or comment upon action sought should contact the Public Utility Commission, P.O. Box 13326, Austin, Texas 78711-3326, or call the Public Utility Commission at (512) 936-7120 or (888) 782-8477. Hearing- and speech-impaired individuals with text telephones (TTY) may contact the commission at (512) 936-7136. The deadline for intervention in the proceeding is (30 days from the mailing or publication of notice, whichever occurs later, unless otherwise provided by the presiding officer). You must send a letter requesting intervention to the commission which is received by that date. The letter must include the person's name, address, email address and fax number if applicable.*

If a valid public hearing is requested, the Commission will forward the application to the State Office of Administrative Hearings (SOAH) for a hearing. If no settlement is reached and an evidentiary hearing is held, SOAH will submit a recommendation to the Commission for final decision. An evidentiary hearing is a legal proceeding similar to a civil trial in state district court.

Si desea información en español, puede llamar al 1-888-782-8477.

# 13.254 Amendment to Decertify a Portion of Aqua WSC (CCN No. 10294) in Bastrop County



General Location Map



Created by: JONES - HEROY & ASSOCIATES, INC.




Date Created: August 11, 2023

## Legend

 Requested Area to Decertify

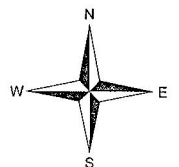
0 2,000 4,000 Feet



# 13.254 Amendment to Decertify a Portion of Aqua WSC (CCN No. 10294) in Bastrop County



Detailed Map



Created by: JONES - HEROY & ASSOCIATES, INC.



Date Created: August 11, 2023

## Legend

 Requested Area to Decertify

0 1,000 2,000 Feet

### Notice to Landowners and Customers

NOTICE OF APPLICATION OF CENTURY LAND HOLDINGS II, LLC AND GRBK EDGEWOOD LLC TO DECERTIFY A PORTION OF AQUA WATER SUPPLY CORPORATION'S CERTIFICATE OF CONVENIENCE AND NECESSITY IN BASTROP COUNTY, TEXAS.

To: Alexis Hernandez Garcia  
 (Neighboring System, Landowner, Customer or City)  
316 Tolo Drive  
 (Address)  
Elgin TX 78621  
 (City State Zip)

Date Notice Mailed: December 11, 2023

Century Land Holdings II, LLC and GRBK Edgewood has filed an application with the Public Utility Commission of Texas to decertify a portion of Aqua Water Supply Corporation's (Aqua WSC) water Certificate of Convenience and Necessity (CCN) No. 10294 in Bastrop County, Texas. Notice content:

The requested area includes 57 customer connections, is located approximately 1 mile(s) southwest of downtown Elgin, Texas, and is generally bounded on the north by the intersection of Dildy Drive and Swenson Boulevard; on the east by Farm to Market 1704; on the south by the intersection of Farm to Market 1704 and Monkey Road; and on the west by Upper Elgin Road.

The requested area includes approximately 384.1 acres, comprised of decertified area from Aqua WSC (CCN No. 10294).

The petition proposes the subtraction of approximately 384.1 acres from CCN No. 10294.

**See enclosed maps showing the requested area.**

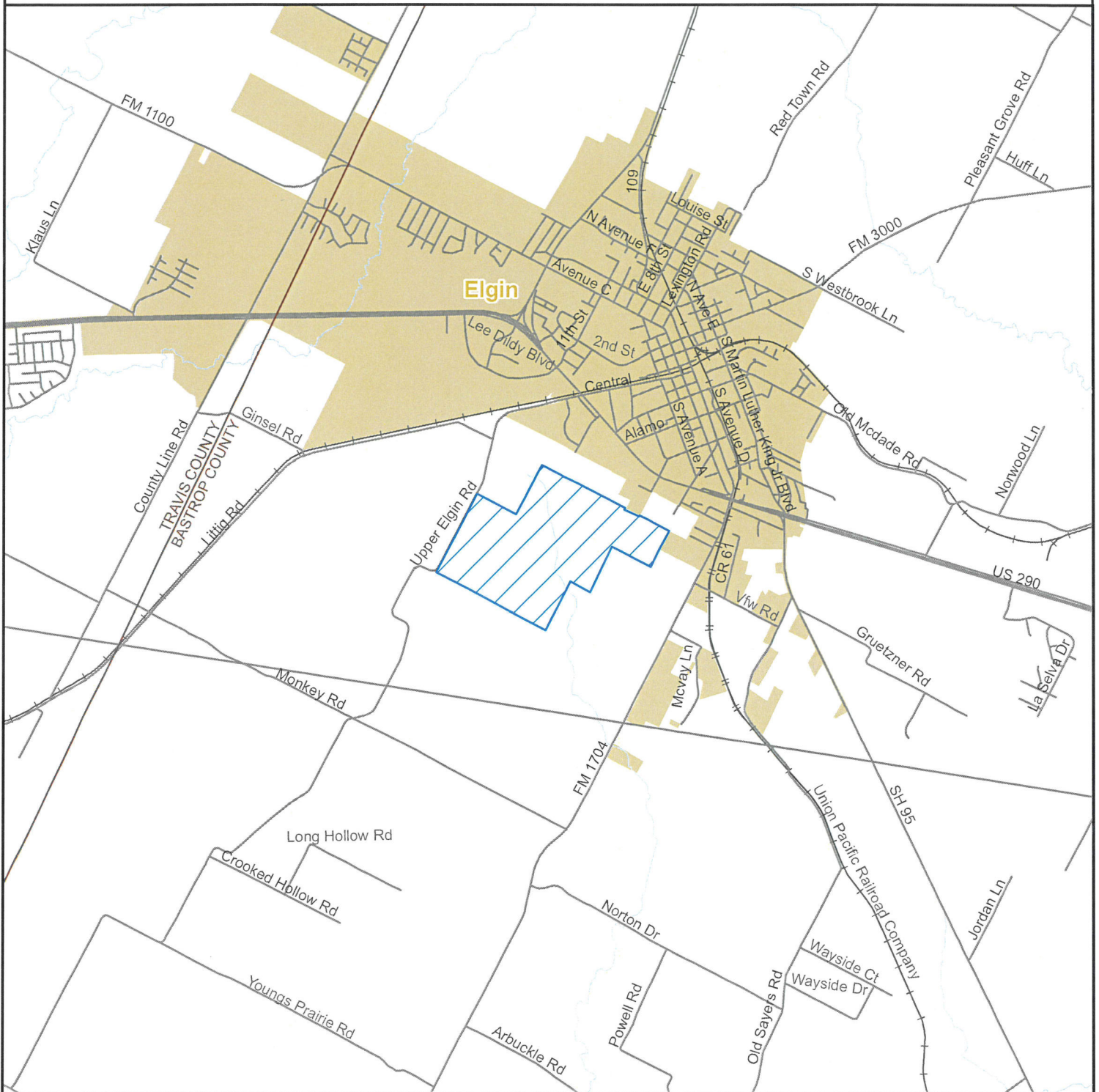
*Persons who wish to intervene in the proceeding or comment upon action sought should contact the Public Utility Commission, P.O. Box 13326, Austin, Texas 78711-3326, or call the Public Utility Commission at (512) 936-7120 or (888) 782-8477. Hearing- and speech-impaired individuals with text telephones (TTY) may contact the commission at (512) 936-7136. The deadline for intervention in the proceeding is (30 days from the mailing or publication of notice, whichever occurs later, unless otherwise provided by the presiding officer). You must send a letter requesting intervention to the commission which is received by that date. The letter must include the person's name, address, email address and fax number if applicable.*

If a valid public hearing is requested, the Commission will forward the application to the State Office of Administrative Hearings (SOAH) for a hearing. If no settlement is reached and an evidentiary hearing is held, SOAH will submit a recommendation to the Commission for final decision. An evidentiary hearing is a legal proceeding similar to a civil trial in state district court.

Si desea información en español, puede llamar al 1-888-782-8477.



# 13.254 Amendment to Decertify a Portion of Aqua WSC (CCN No. 10294) in Bastrop County



General Location Map



Created by: JONES - HEROY & ASSOCIATES, INC.




Date Created: August 11, 2023

## Legend

 Requested Area to Decertify

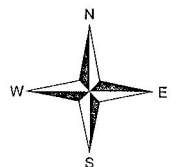
0 2,000 4,000 Feet



# 13.254 Amendment to Decertify a Portion of Aqua WSC (CCN No. 10294) in Bastrop County



Detailed Map



Created by: JONES - HEROY & ASSOCIATES, INC.




Date Created: August 11, 2023

## Legend

 Requested Area to Decertify

0 1,000 2,000 Feet



## Notice to Landowners and Customers

NOTICE OF APPLICATION OF CENTURY LAND HOLDINGS II, LLC AND GRBK EDGEWOOD LLC TO DECERTIFY A PORTION OF AQUA WATER SUPPLY CORPORATION'S CERTIFICATE OF CONVENIENCE AND NECESSITY IN BASTROP COUNTY, TEXAS.

To: Yolanda Ramirez  
(Neighboring System, Landowner, Customer or City)  
317 Tolo Drive  
(Address)  
Elgin TX 78621  
(City State Zip)

Date Notice Mailed: December 11, 2023

Century Land Holdings II, LLC and GRBK Edgewood has filed an application with the Public Utility Commission of Texas to decertify a portion of Aqua Water Supply Corporation's (Aqua WSC) water Certificate of Convenience and Necessity (CCN) No. 10294 in Bastrop County, Texas. Notice content:

The requested area includes 57 customer connections, is located approximately 1 mile(s) southwest of downtown Elgin, Texas, and is generally bounded on the north by the intersection of Dildy Drive and Swenson Boulevard; on the east by Farm to Market 1704; on the south by the intersection of Farm to Market 1704 and Monkey Road; and on the west by Upper Elgin Road.

The requested area includes approximately 384.1 acres, comprised of decertified area from Aqua WSC (CCN No. 10294).

The petition proposes the subtraction of approximately 384.1 acres from CCN No. 10294.

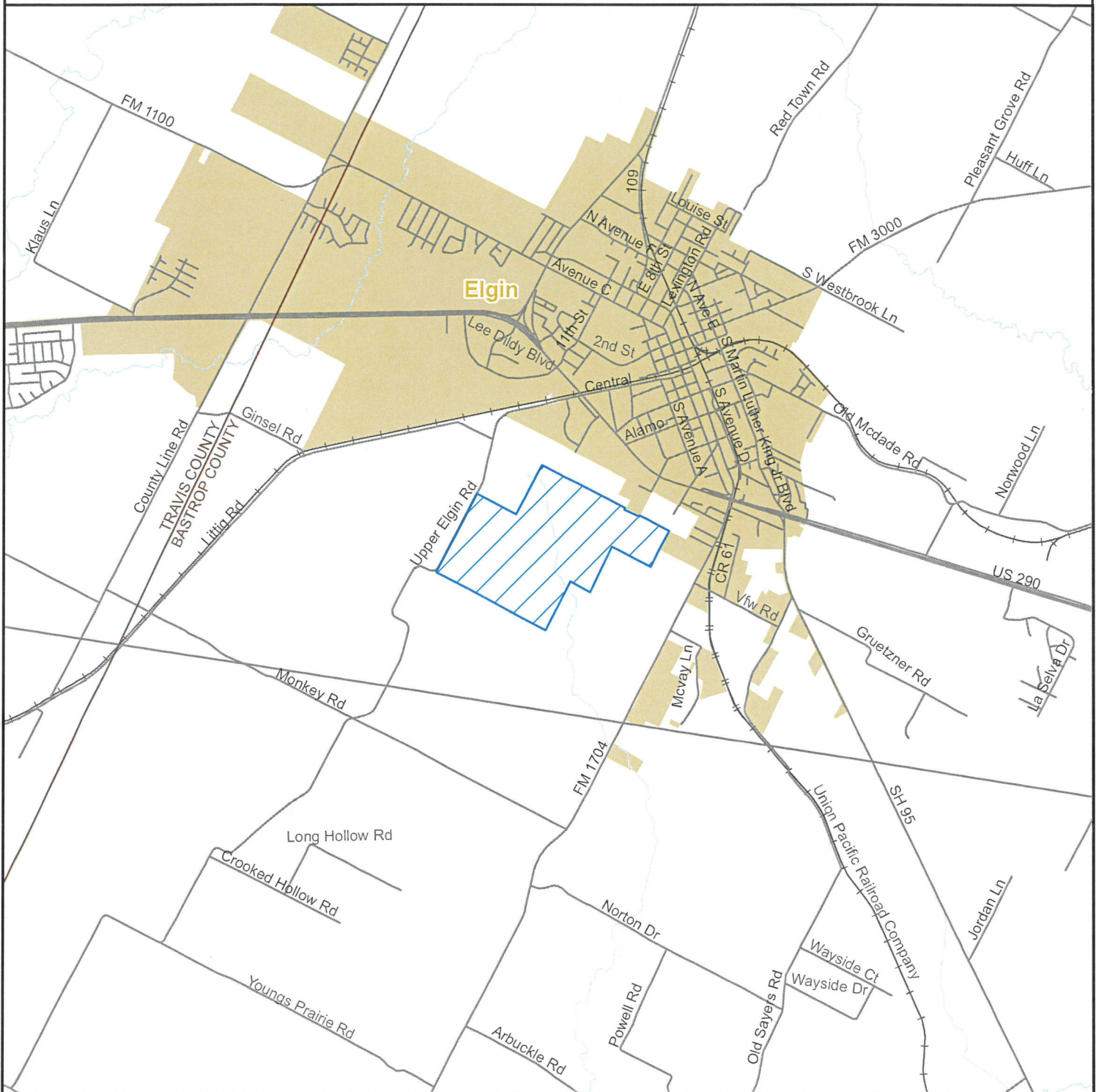
### See enclosed maps showing the requested area.

*Persons who wish to intervene in the proceeding or comment upon action sought should contact the Public Utility Commission, P.O. Box 13326, Austin, Texas 78711-3326, or call the Public Utility Commission at (512) 936-7120 or (888) 782-8477. Hearing- and speech-impaired individuals with text telephones (TTY) may contact the commission at (512) 936-7136. The deadline for intervention in the proceeding is (30 days from the mailing or publication of notice, whichever occurs later, unless otherwise provided by the presiding officer). You must send a letter requesting intervention to the commission which is received by that date. The letter must include the person's name, address, email address and fax number if applicable.*

If a valid public hearing is requested, the Commission will forward the application to the State Office of Administrative Hearings (SOAH) for a hearing. If no settlement is reached and an evidentiary hearing is held, SOAH will submit a recommendation to the Commission for final decision. An evidentiary hearing is a legal proceeding similar to a civil trial in state district court.

Si desea información en español, puede llamar al 1-888-782-8477.

# 13.254 Amendment to Decertify a Portion of Aqua WSC (CCN No. 10294) in Bastrop County



General Location Map



Created by: JONES - HEROY & ASSOCIATES, INC.



Date Created: August 11, 2023

## Legend

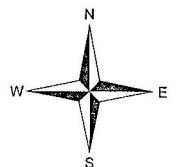
 Requested Area to Decertify

0 2,000 4,000 Feet

# 13.254 Amendment to Decertify a Portion of Aqua WSC (CCN No. 10294) in Bastrop County



Detailed Map



Created by: JONES - HEROY & ASSOCIATES, INC.



Date Created: August 11, 2023

## Legend

 Requested Area to Decertify

0 1,000 2,000 Feet

## ***Notice to Landowners and Customers***

NOTICE OF APPLICATION OF CENTURY LAND HOLDINGS II, LLC AND GRBK EDGEWOOD LLC TO DECERTIFY A PORTION OF AQUA WATER SUPPLY CORPORATION'S CERTIFICATE OF CONVENIENCE AND NECESSITY IN BASTROP COUNTY, TEXAS.

To: Archie Isaac  
 (Neighboring System, Landowner, Customer or City)  
286 Tolo Drive  
 (Address)  
Elgin TX 78621  
 (City State Zip)

Date Notice Mailed: December 11, 2023

Century Land Holdings II, LLC and GRBK Edgewood has filed an application with the Public Utility Commission of Texas to decertify a portion of Aqua Water Supply Corporation's (Aqua WSC) water Certificate of Convenience and Necessity (CCN) No. 10294 in Bastrop County, Texas. Notice content:

The requested area includes 57 customer connections, is located approximately 1 mile(s) southwest of downtown Elgin, Texas, and is generally bounded on the north by the intersection of Dildy Drive and Swenson Boulevard; on the east by Farm to Market 1704; on the south by the intersection of Farm to Market 1704 and Monkey Road; and on the west by Upper Elgin Road.

The requested area includes approximately 384.1 acres, comprised of decertified area from Aqua WSC (CCN No. 10294).

The petition proposes the subtraction of approximately 384.1 acres from CCN No. 10294.

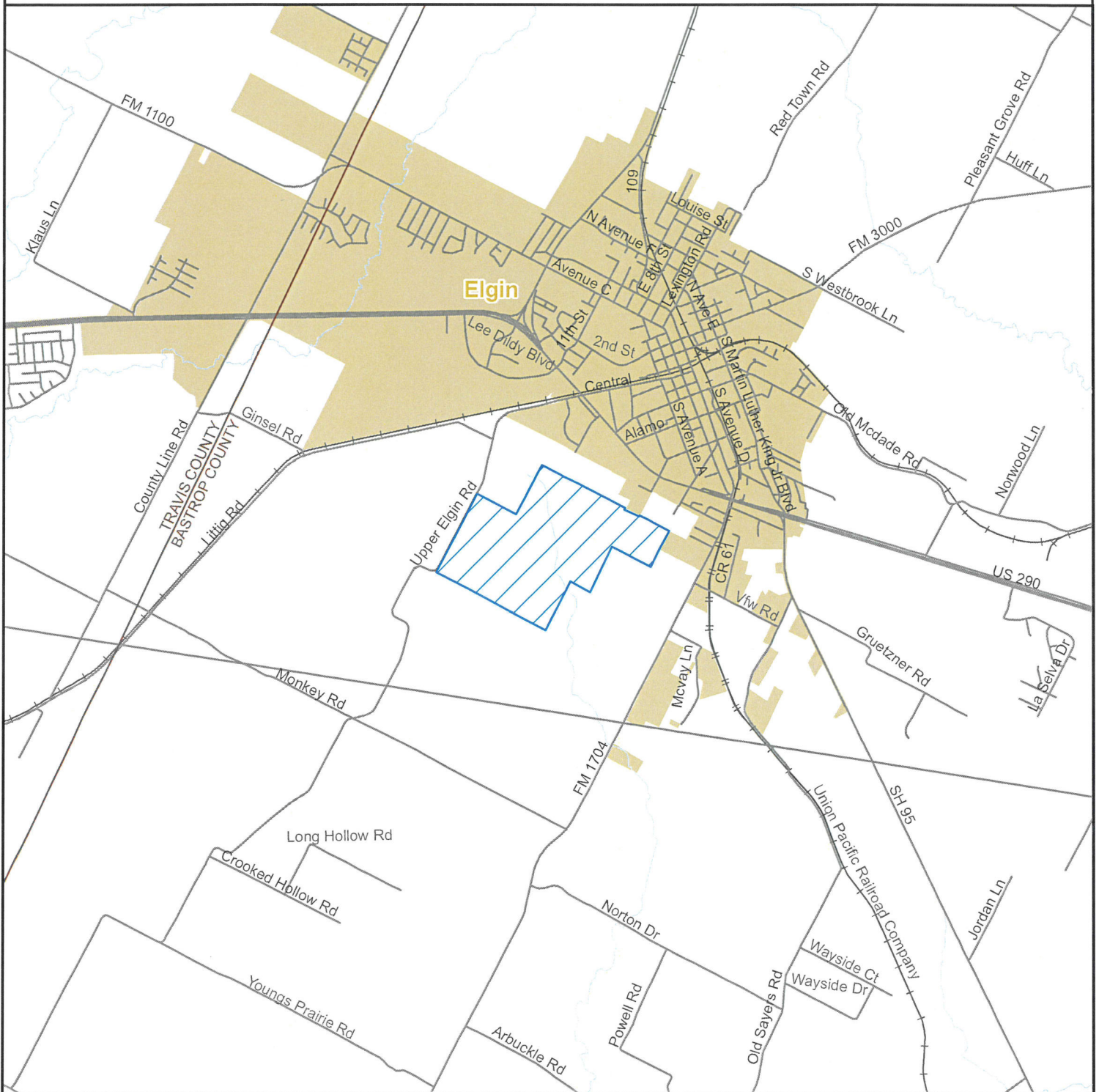
**See enclosed maps showing the requested area.**

*Persons who wish to intervene in the proceeding or comment upon action sought should contact the Public Utility Commission, P.O. Box 13326, Austin, Texas 78711-3326, or call the Public Utility Commission at (512) 936-7120 or (888) 782-8477. Hearing- and speech-impaired individuals with text telephones (TTY) may contact the commission at (512) 936-7136. The deadline for intervention in the proceeding is (30 days from the mailing or publication of notice, whichever occurs later, unless otherwise provided by the presiding officer). You must send a letter requesting intervention to the commission which is received by that date. The letter must include the person's name, address, email address and fax number if applicable.*

If a valid public hearing is requested, the Commission will forward the application to the State Office of Administrative Hearings (SOAH) for a hearing. If no settlement is reached and an evidentiary hearing is held, SOAH will submit a recommendation to the Commission for final decision. An evidentiary hearing is a legal proceeding similar to a civil trial in state district court.

Si desea información en español, puede llamar al 1-888-782-8477.

# 13.254 Amendment to Decertify a Portion of Aqua WSC (CCN No. 10294) in Bastrop County



**General Location Map**



Created by: JONES - HEROY & ASSOCIATES, INC.




Date Created: August 11, 2023

## Legend

 Requested Area to Decertify

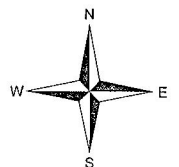
0 2,000 4,000 Feet



# 13.254 Amendment to Decertify a Portion of Aqua WSC (CCN No. 10294) in Bastrop County



Detailed Map



Created by: JONES - HERCY & ASSOCIATES, INC.



Date Created: August 11, 2023

## Legend

 Requested Area to Decertify

0 1,000 2,000 Feet



### Notice to Landowners and Customers

NOTICE OF APPLICATION OF CENTURY LAND HOLDINGS II, LLC AND GRBK EDGEWOOD LLC TO DECERTIFY A PORTION OF AQUA WATER SUPPLY CORPORATION'S CERTIFICATE OF CONVENIENCE AND NECESSITY IN BASTROP COUNTY, TEXAS.

To: John Petersen  
 (Neighboring System, Landowner, Customer or City)  
318 Tolo Drive  
 (Address)  
Elgin TX 78621  
 (City State Zip)

Date Notice Mailed: December 11, 2023

Century Land Holdings II, LLC and GRBK Edgewood has filed an application with the Public Utility Commission of Texas to decertify a portion of Aqua Water Supply Corporation's (Aqua WSC) water Certificate of Convenience and Necessity (CCN) No. 10294 in Bastrop County, Texas. Notice content:

The requested area includes 57 customer connections, is located approximately 1 mile(s) southwest of downtown Elgin, Texas, and is generally bounded on the north by the intersection of Dildy Drive and Swenson Boulevard; on the east by Farm to Market 1704; on the south by the intersection of Farm to Market 1704 and Monkey Road; and on the west by Upper Elgin Road.

The requested area includes approximately 384.1 acres, comprised of decertified area from Aqua WSC (CCN No. 10294).

The petition proposes the subtraction of approximately 384.1 acres from CCN No. 10294.

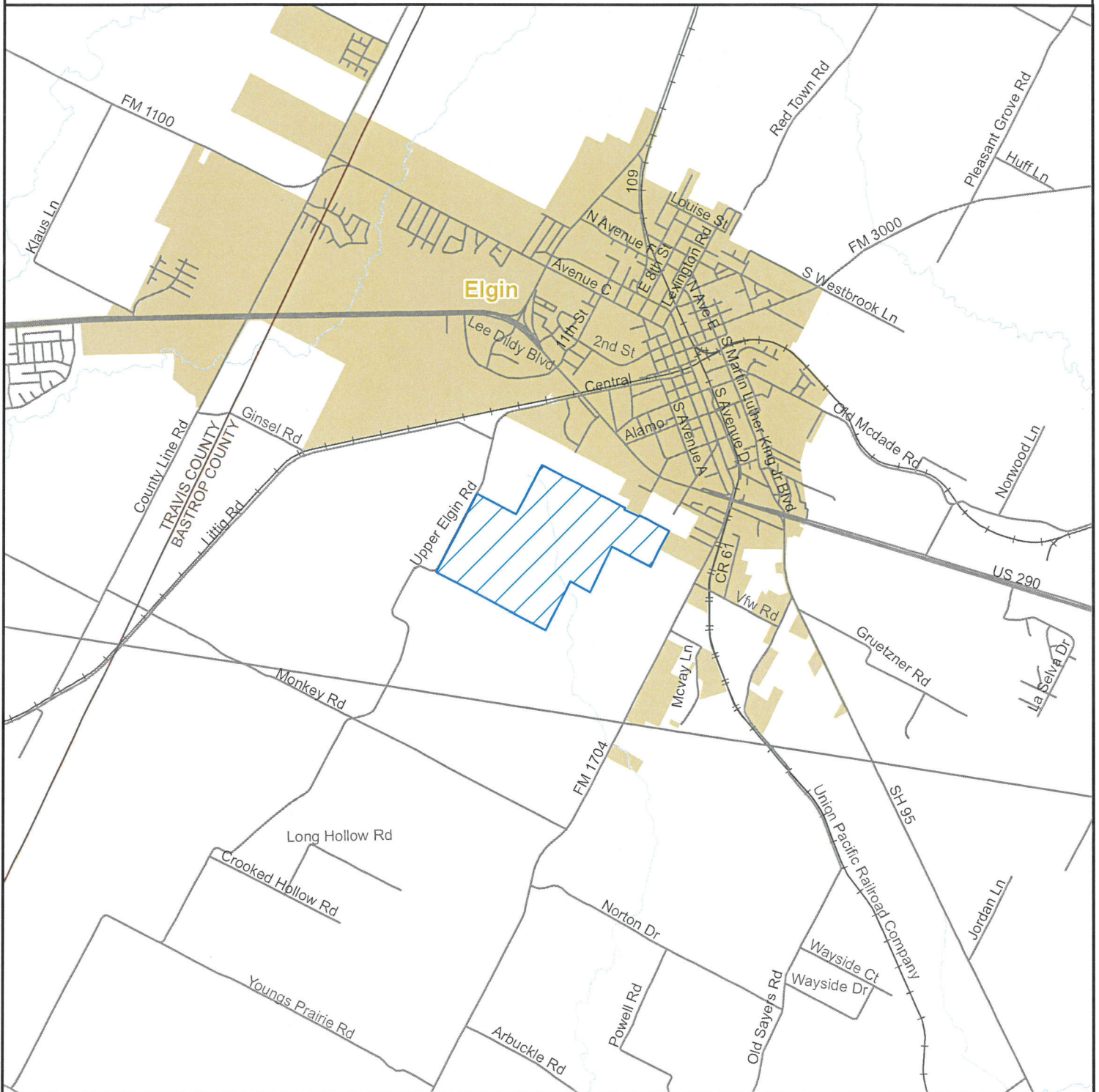
**See enclosed maps showing the requested area.**

*Persons who wish to intervene in the proceeding or comment upon action sought should contact the Public Utility Commission, P.O. Box 13326, Austin, Texas 78711-3326, or call the Public Utility Commission at (512) 936-7120 or (888) 782-8477. Hearing- and speech-impaired individuals with text telephones (TTY) may contact the commission at (512) 936-7136. The deadline for intervention in the proceeding is (30 days from the mailing or publication of notice, whichever occurs later, unless otherwise provided by the presiding officer). You must send a letter requesting intervention to the commission which is received by that date. The letter must include the person's name, address, email address and fax number if applicable.*

If a valid public hearing is requested, the Commission will forward the application to the State Office of Administrative Hearings (SOAH) for a hearing. If no settlement is reached and an evidentiary hearing is held, SOAH will submit a recommendation to the Commission for final decision. An evidentiary hearing is a legal proceeding similar to a civil trial in state district court.

Si desea información en español, puede llamar al 1-888-782-8477.

# 13.254 Amendment to Decertify a Portion of Aqua WSC (CCN No. 10294) in Bastrop County



**General Location Map**



Created by: JONES - HEROY & ASSOCIATES, INC.




Date Created: August 11, 2023

## Legend

 Requested Area to Decertify

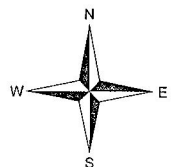
0 2,000 4,000 Feet



# 13.254 Amendment to Decertify a Portion of Aqua WSC (CCN No. 10294) in Bastrop County



Detailed Map



Created by: JONES - HEROY & ASSOCIATES, INC.



Date Created: August 11, 2023

## Legend

 Requested Area to Decertify

0 1,000 2,000 Feet

### Notice to Landowners and Customers

NOTICE OF APPLICATION OF CENTURY LAND HOLDINGS II, LLC AND GRBK EDGEWOOD LLC TO DECERTIFY A PORTION OF AQUA WATER SUPPLY CORPORATION'S CERTIFICATE OF CONVENIENCE AND NECESSITY IN BASTROP COUNTY, TEXAS.

To: Gonzalo Pineda  
 (Neighboring System, Landowner, Customer or City)  
319 Tolo Drive  
 (Address)  
Elgin TX 78621  
 (City State Zip)

Date Notice Mailed: December 11, 2023

Century Land Holdings II, LLC and GRBK Edgewood has filed an application with the Public Utility Commission of Texas to decertify a portion of Aqua Water Supply Corporation's (Aqua WSC) water Certificate of Convenience and Necessity (CCN) No. 10294 in Bastrop County, Texas. Notice content:

The requested area includes 57 customer connections, is located approximately 1 mile(s) southwest of downtown Elgin, Texas, and is generally bounded on the north by the intersection of Dildy Drive and Swenson Boulevard; on the east by Farm to Market 1704; on the south by the intersection of Farm to Market 1704 and Monkey Road; and on the west by Upper Elgin Road.

The requested area includes approximately 384.1 acres, comprised of decertified area from Aqua WSC (CCN No. 10294).

The petition proposes the subtraction of approximately 384.1 acres from CCN No. 10294.

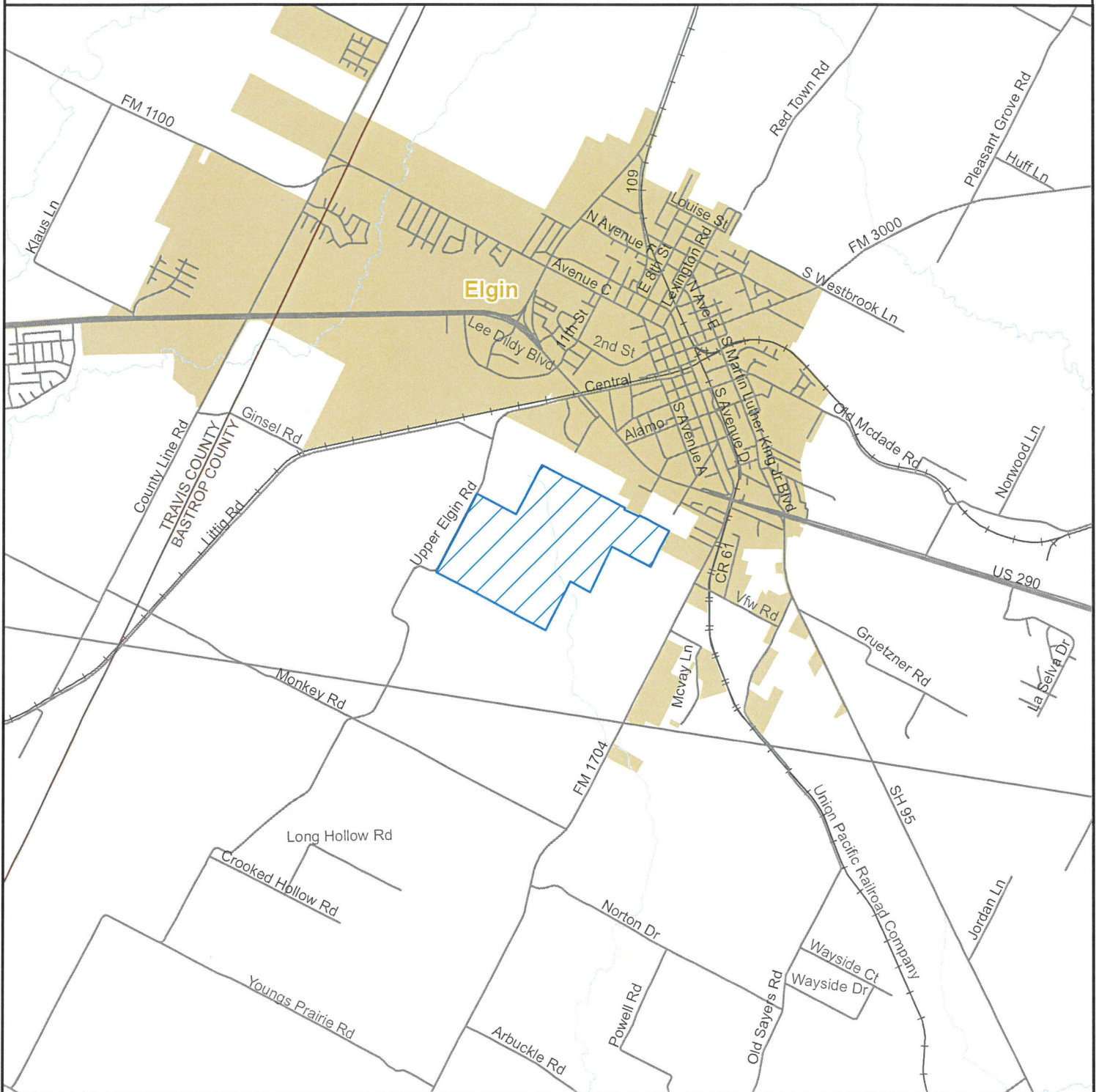
**See enclosed maps showing the requested area.**

*Persons who wish to intervene in the proceeding or comment upon action sought should contact the Public Utility Commission, P.O. Box 13326, Austin, Texas 78711-3326, or call the Public Utility Commission at (512) 936-7120 or (888) 782-8477. Hearing- and speech-impaired individuals with text telephones (TTY) may contact the commission at (512) 936-7136. The deadline for intervention in the proceeding is (30 days from the mailing or publication of notice, whichever occurs later, unless otherwise provided by the presiding officer). You must send a letter requesting intervention to the commission which is received by that date. The letter must include the person's name, address, email address and fax number if applicable.*

If a valid public hearing is requested, the Commission will forward the application to the State Office of Administrative Hearings (SOAH) for a hearing. If no settlement is reached and an evidentiary hearing is held, SOAH will submit a recommendation to the Commission for final decision. An evidentiary hearing is a legal proceeding similar to a civil trial in state district court.

Si desea información en español, puede llamar al 1-888-782-8477.

# 13.254 Amendment to Decertify a Portion of Aqua WSC (CCN No. 10294) in Bastrop County



General Location Map



Created by: JONES - HEROY & ASSOCIATES, INC.

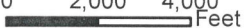


Date Created: August 11, 2023

## Legend

 Requested Area to Decertify

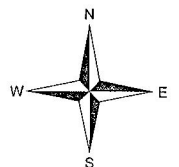
0 2,000 4,000 Feet



# 13.254 Amendment to Decertify a Portion of Aqua WSC (CCN No. 10294) in Bastrop County



Detailed Map



Created by: JONES - HERCY & ASSOCIATES, INC.



Date Created: August 11, 2023

## Legend

 Requested Area to Decertify

0 1,000 2,000 Feet

### Notice to Landowners and Customers

NOTICE OF APPLICATION OF CENTURY LAND HOLDINGS II, LLC AND GRBK EDGEWOOD LLC TO DECERTIFY A PORTION OF AQUA WATER SUPPLY CORPORATION'S CERTIFICATE OF CONVENIENCE AND NECESSITY IN BASTROP COUNTY, TEXAS.

To: Izamar Lopez  
 (Neighboring System, Landowner, Customer or City)  
290 Tolo Drive  
 (Address)  
Elgin TX 78621  
 (City State Zip)

Date Notice Mailed: December 11, 2023

Century Land Holdings II, LLC and GRBK Edgewood has filed an application with the Public Utility Commission of Texas to decertify a portion of Aqua Water Supply Corporation's (Aqua WSC) water Certificate of Convenience and Necessity (CCN) No. 10294 in Bastrop County, Texas. Notice content:

The requested area includes 57 customer connections, is located approximately 1 mile(s) southwest of downtown Elgin, Texas, and is generally bounded on the north by the intersection of Dildy Drive and Swenson Boulevard; on the east by Farm to Market 1704; on the south by the intersection of Farm to Market 1704 and Monkey Road; and on the west by Upper Elgin Road.

The requested area includes approximately 384.1 acres, comprised of decertified area from Aqua WSC (CCN No. 10294).

The petition proposes the subtraction of approximately 384.1 acres from CCN No. 10294.

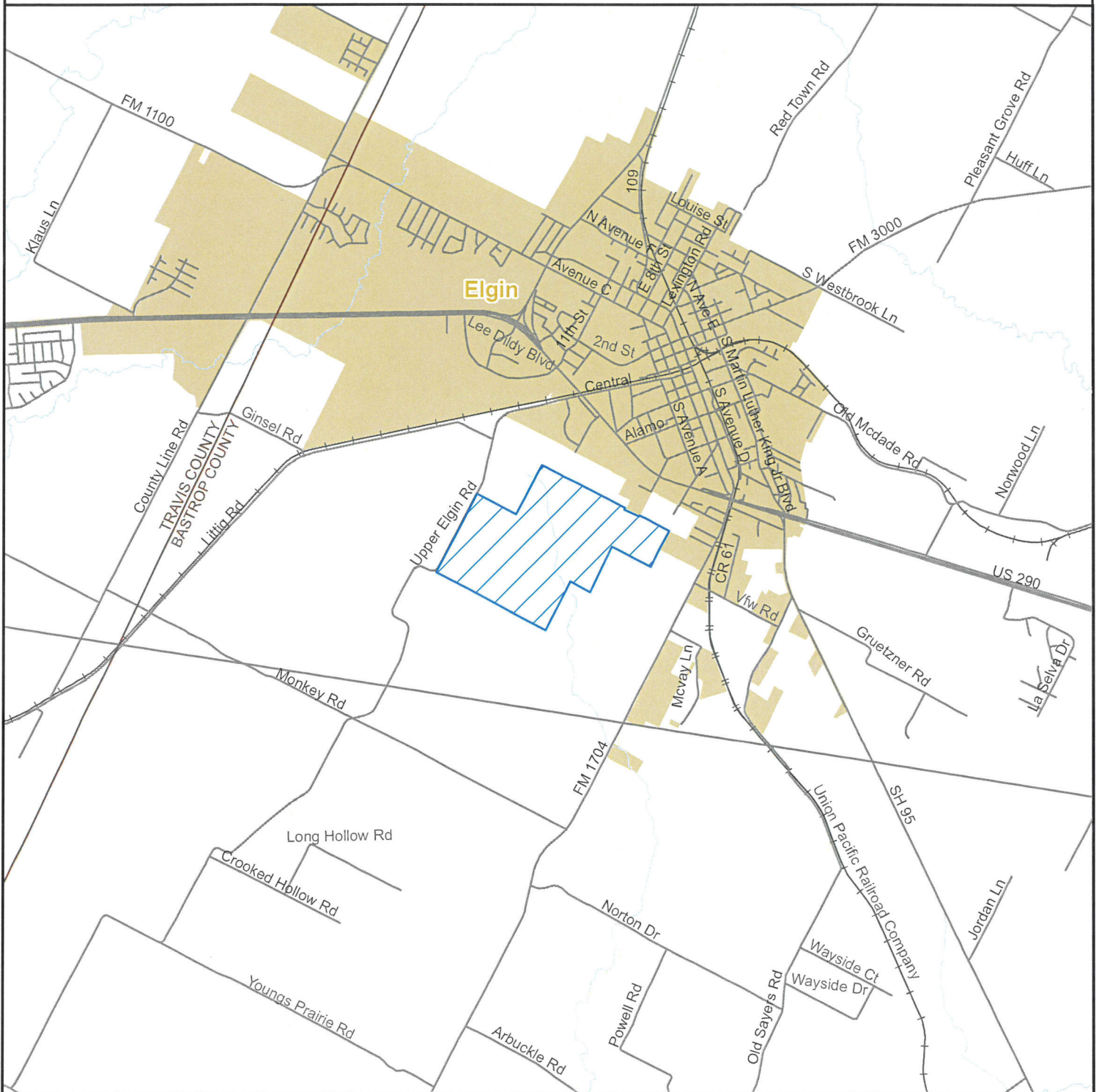
**See enclosed maps showing the requested area.**

*Persons who wish to intervene in the proceeding or comment upon action sought should contact the Public Utility Commission, P.O. Box 13326, Austin, Texas 78711-3326, or call the Public Utility Commission at (512) 936-7120 or (888) 782-8477. Hearing- and speech-impaired individuals with text telephones (TTY) may contact the commission at (512) 936-7136. The deadline for intervention in the proceeding is (30 days from the mailing or publication of notice, whichever occurs later, unless otherwise provided by the presiding officer). You must send a letter requesting intervention to the commission which is received by that date. The letter must include the person's name, address, email address and fax number if applicable.*

If a valid public hearing is requested, the Commission will forward the application to the State Office of Administrative Hearings (SOAH) for a hearing. If no settlement is reached and an evidentiary hearing is held, SOAH will submit a recommendation to the Commission for final decision. An evidentiary hearing is a legal proceeding similar to a civil trial in state district court.

Si desea información en español, puede llamar al 1-888-782-8477.

# 13.254 Amendment to Decertify a Portion of Aqua WSC (CCN No. 10294) in Bastrop County



General Location Map



Created by: JONES - HEROY & ASSOCIATES, INC.




Date Created: August 11, 2023

## Legend

 Requested Area to Decertify

0 2,000 4,000 Feet

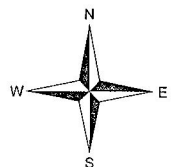




# 13.254 Amendment to Decertify a Portion of Aqua WSC (CCN No. 10294) in Bastrop County



Detailed Map



Created by: JONES - HERCY & ASSOCIATES, INC.



Date Created: August 11, 2023

## Legend

 Requested Area to Decertify

0 1,000 2,000 Feet

### Notice to Landowners and Customers

NOTICE OF APPLICATION OF CENTURY LAND HOLDINGS II, LLC AND GRBK EDGEWOOD LLC TO DECERTIFY A PORTION OF AQUA WATER SUPPLY CORPORATION'S CERTIFICATE OF CONVENIENCE AND NECESSITY IN BASTROP COUNTY, TEXAS.

To: Zuheilys Arroyo Torres  
 (Neighboring System, Landowner, Customer or City)  
323 Tolo Drive  
 (Address)  
Elgin TX 78621  
 (City State Zip)

Date Notice Mailed: December 11, 2023

Century Land Holdings II, LLC and GRBK Edgewood has filed an application with the Public Utility Commission of Texas to decertify a portion of Aqua Water Supply Corporation's (Aqua WSC) water Certificate of Convenience and Necessity (CCN) No. 10294 in Bastrop County, Texas. Notice content:

The requested area includes 57 customer connections, is located approximately 1 mile(s) southwest of downtown Elgin, Texas, and is generally bounded on the north by the intersection of Dildy Drive and Swenson Boulevard; on the east by Farm to Market 1704; on the south by the intersection of Farm to Market 1704 and Monkey Road; and on the west by Upper Elgin Road.

The requested area includes approximately 384.1 acres, comprised of decertified area from Aqua WSC (CCN No. 10294).

The petition proposes the subtraction of approximately 384.1 acres from CCN No. 10294.

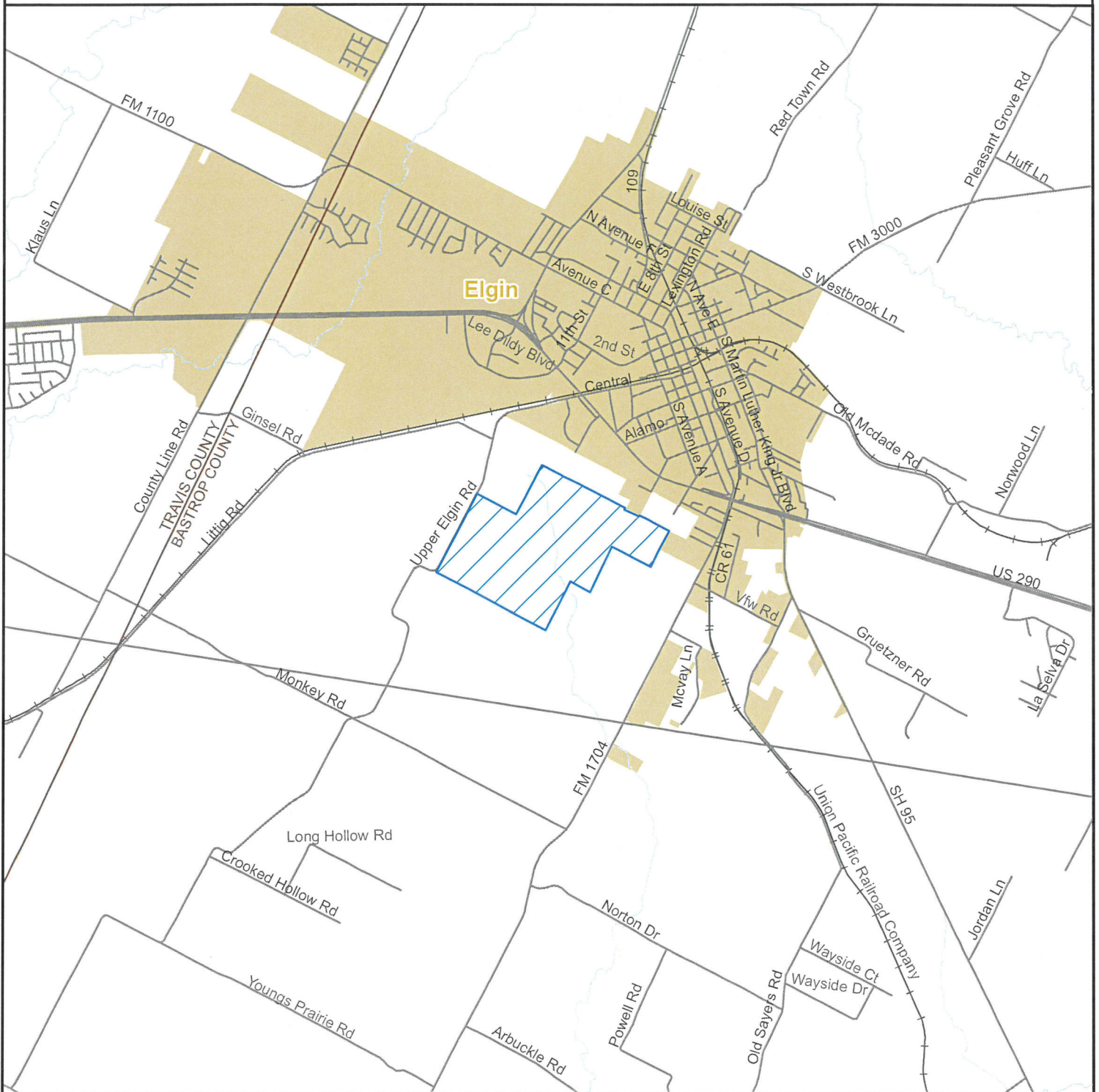
**See enclosed maps showing the requested area.**

*Persons who wish to intervene in the proceeding or comment upon action sought should contact the Public Utility Commission, P.O. Box 13326, Austin, Texas 78711-3326, or call the Public Utility Commission at (512) 936-7120 or (888) 782-8477. Hearing- and speech-impaired individuals with text telephones (TTY) may contact the commission at (512) 936-7136. The deadline for intervention in the proceeding is (30 days from the mailing or publication of notice, whichever occurs later, unless otherwise provided by the presiding officer). You must send a letter requesting intervention to the commission which is received by that date. The letter must include the person's name, address, email address and fax number if applicable.*

If a valid public hearing is requested, the Commission will forward the application to the State Office of Administrative Hearings (SOAH) for a hearing. If no settlement is reached and an evidentiary hearing is held, SOAH will submit a recommendation to the Commission for final decision. An evidentiary hearing is a legal proceeding similar to a civil trial in state district court.

Si desea información en español, puede llamar al 1-888-782-8477.

# 13.254 Amendment to Decertify a Portion of Aqua WSC (CCN No. 10294) in Bastrop County



General Location Map



Created by: JONES - HEROY & ASSOCIATES, INC.




Date Created: August 11, 2023

## Legend

 Requested Area to Decertify

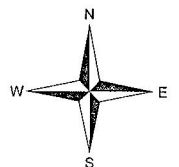
0 2,000 4,000 Feet



# 13.254 Amendment to Decertify a Portion of Aqua WSC (CCN No. 10294) in Bastrop County



Detailed Map



Created by: JONES - HERCY & ASSOCIATES, INC.



Date Created: August 11, 2023

## Legend

 Requested Area to Decertify

0 1,000 2,000 Feet

## Notice to Landowners and Customers

NOTICE OF APPLICATION OF CENTURY LAND HOLDINGS II, LLC AND GRBK EDGEWOOD LLC TO DECERTIFY A PORTION OF AQUA WATER SUPPLY CORPORATION'S CERTIFICATE OF CONVENIENCE AND NECESSITY IN BASTROP COUNTY, TEXAS.

To: Roel Fernando Ochoa-Zavala  
 (Neighboring System, Landowner, Customer or City)  
292 Tolo Drive  
 (Address)  
Elgin TX 78621  
 (City State Zip)

Date Notice Mailed: December 11, 2023

Century Land Holdings II, LLC and GRBK Edgewood has filed an application with the Public Utility Commission of Texas to decertify a portion of Aqua Water Supply Corporation's (Aqua WSC) water Certificate of Convenience and Necessity (CCN) No. 10294 in Bastrop County, Texas. Notice content:

The requested area includes 57 customer connections, is located approximately 1 mile(s) southwest of downtown Elgin, Texas, and is generally bounded on the north by the intersection of Dildy Drive and Swenson Boulevard; on the east by Farm to Market 1704; on the south by the intersection of Farm to Market 1704 and Monkey Road; and on the west by Upper Elgin Road.

The requested area includes approximately 384.1 acres, comprised of decertified area from Aqua WSC (CCN No. 10294).

The petition proposes the subtraction of approximately 384.1 acres from CCN No. 10294.

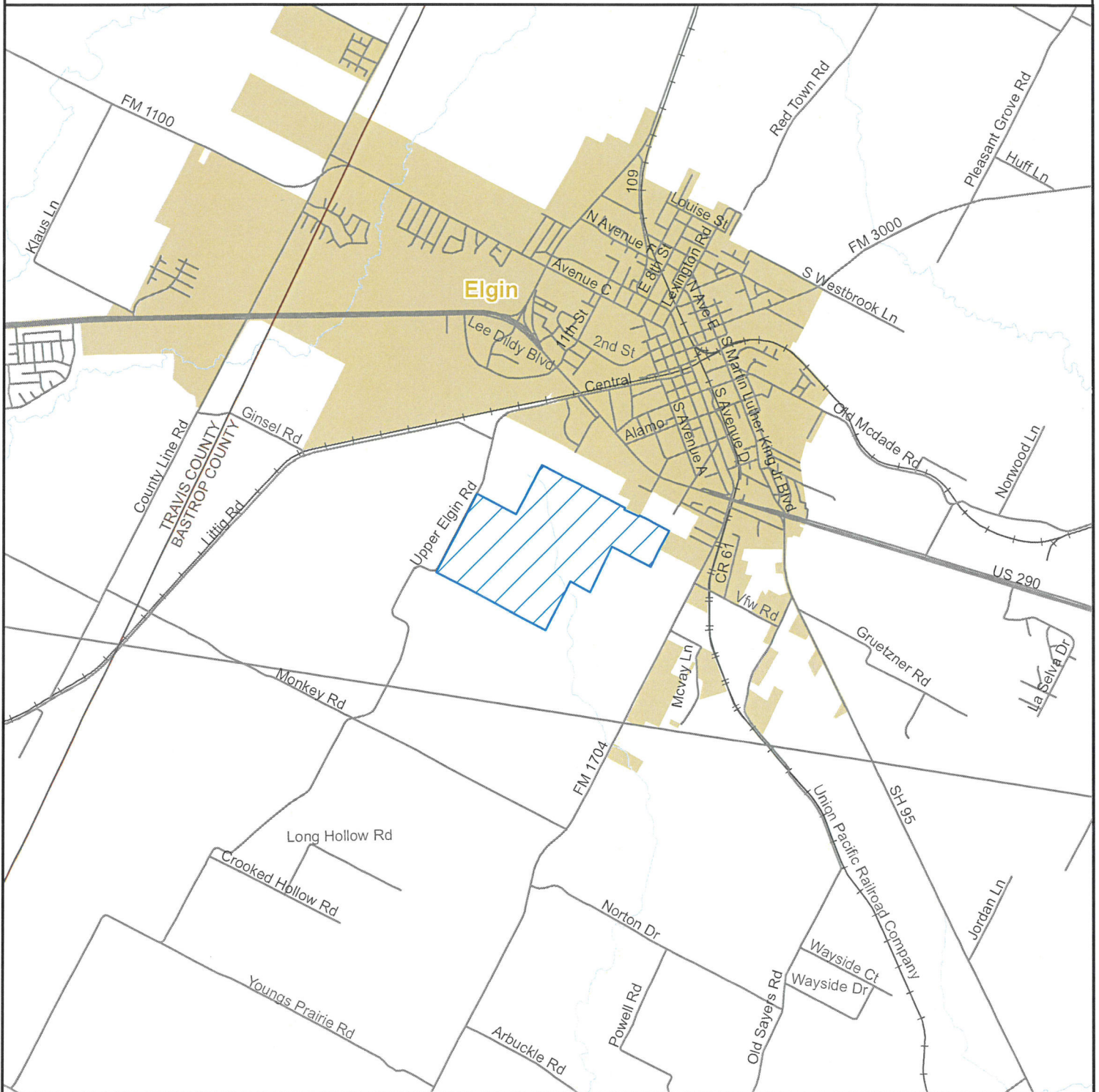
**See enclosed maps showing the requested area.**

*Persons who wish to intervene in the proceeding or comment upon action sought should contact the Public Utility Commission, P.O. Box 13326, Austin, Texas 78711-3326, or call the Public Utility Commission at (512) 936-7120 or (888) 782-8477. Hearing- and speech-impaired individuals with text telephones (TTY) may contact the commission at (512) 936-7136. The deadline for intervention in the proceeding is (30 days from the mailing or publication of notice, whichever occurs later, unless otherwise provided by the presiding officer). You must send a letter requesting intervention to the commission which is received by that date. The letter must include the person's name, address, email address and fax number if applicable.*

If a valid public hearing is requested, the Commission will forward the application to the State Office of Administrative Hearings (SOAH) for a hearing. If no settlement is reached and an evidentiary hearing is held, SOAH will submit a recommendation to the Commission for final decision. An evidentiary hearing is a legal proceeding similar to a civil trial in state district court.

Si desea información en español, puede llamar al 1-888-782-8477.

# 13.254 Amendment to Decertify a Portion of Aqua WSC (CCN No. 10294) in Bastrop County



General Location Map



Created by: JONES - HEROY & ASSOCIATES, INC.




Date Created: August 11, 2023

## Legend

 Requested Area to Decertify

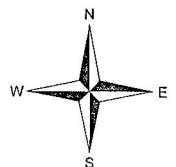
0 2,000 4,000 Feet



# 13.254 Amendment to Decertify a Portion of Aqua WSC (CCN No. 10294) in Bastrop County



Detailed Map



Created by: JONES - HEROY & ASSOCIATES, INC.



Date Created: August 11, 2023

## Legend

 Requested Area to Decertify

0 1,000 2,000 Feet

## ***Notice to Landowners and Customers***

NOTICE OF APPLICATION OF CENTURY LAND HOLDINGS II, LLC AND GRBK EDGEWOOD LLC TO DECERTIFY A PORTION OF AQUA WATER SUPPLY CORPORATION'S CERTIFICATE OF CONVENIENCE AND NECESSITY IN BASTROP COUNTY, TEXAS.

To: Haidee Delafuente  
 (Neighboring System, Landowner, Customer or City)  
325 Tolo Drive  
 (Address)  
Elgin TX 78621  
 (City State Zip)

Date Notice Mailed: December 11, 2023

Century Land Holdings II, LLC and GRBK Edgewood has filed an application with the Public Utility Commission of Texas to decertify a portion of Aqua Water Supply Corporation's (Aqua WSC) water Certificate of Convenience and Necessity (CCN) No. 10294 in Bastrop County, Texas. Notice content:

The requested area includes 57 customer connections, is located approximately 1 mile(s) southwest of downtown Elgin, Texas, and is generally bounded on the north by the intersection of Dildy Drive and Swenson Boulevard; on the east by Farm to Market 1704; on the south by the intersection of Farm to Market 1704 and Monkey Road; and on the west by Upper Elgin Road.

The requested area includes approximately 384.1 acres, comprised of decertified area from Aqua WSC (CCN No. 10294).

The petition proposes the subtraction of approximately 384.1 acres from CCN No. 10294.

**See enclosed maps showing the requested area.**

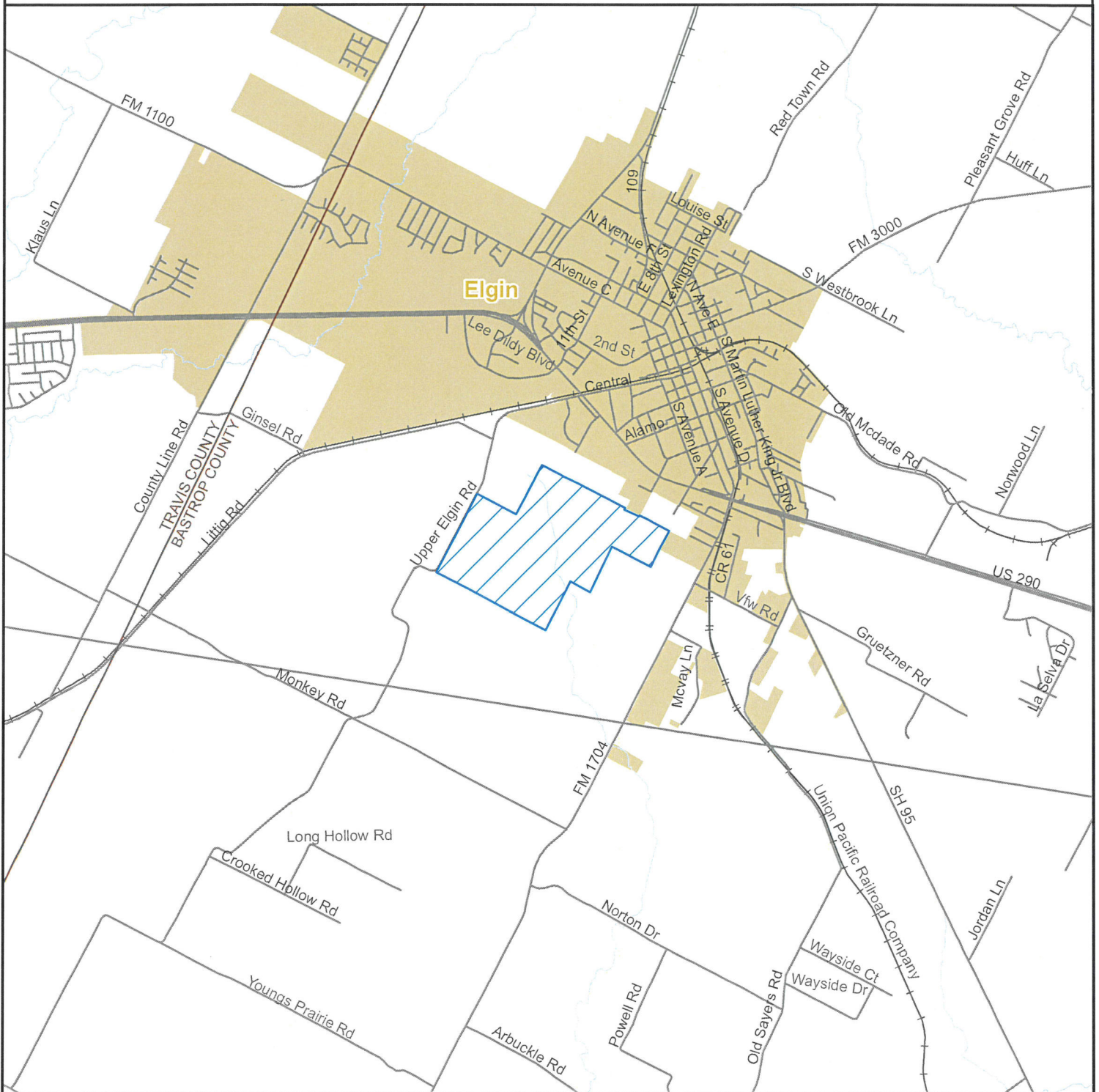
*Persons who wish to intervene in the proceeding or comment upon action sought should contact the Public Utility Commission, P.O. Box 13326, Austin, Texas 78711-3326, or call the Public Utility Commission at (512) 936-7120 or (888) 782-8477. Hearing- and speech-impaired individuals with text telephones (TTY) may contact the commission at (512) 936-7136. The deadline for intervention in the proceeding is (30 days from the mailing or publication of notice, whichever occurs later, unless otherwise provided by the presiding officer). You must send a letter requesting intervention to the commission which is received by that date. The letter must include the person's name, address, email address and fax number if applicable.*

If a valid public hearing is requested, the Commission will forward the application to the State Office of Administrative Hearings (SOAH) for a hearing. If no settlement is reached and an evidentiary hearing is held, SOAH will submit a recommendation to the Commission for final decision. An evidentiary hearing is a legal proceeding similar to a civil trial in state district court.

Si desea información en español, puede llamar al 1-888-782-8477.



# 13.254 Amendment to Decertify a Portion of Aqua WSC (CCN No. 10294) in Bastrop County



General Location Map



Created by: JONES - HEROY & ASSOCIATES, INC.

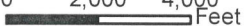


Date Created: August 11, 2023

## Legend

 Requested Area to Decertify

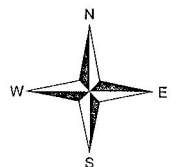
0 2,000 4,000 Feet



# 13.254 Amendment to Decertify a Portion of Aqua WSC (CCN No. 10294) in Bastrop County



Detailed Map



Created by: JONES - HERCY & ASSOCIATES, INC.



Date Created: August 11, 2023

## Legend

 Requested Area to Decertify

0 1,000 2,000 Feet

### Notice to Landowners and Customers

NOTICE OF APPLICATION OF CENTURY LAND HOLDINGS II, LLC AND GRBK EDGEWOOD LLC TO DECERTIFY A PORTION OF AQUA WATER SUPPLY CORPORATION'S CERTIFICATE OF CONVENIENCE AND NECESSITY IN BASTROP COUNTY, TEXAS.

To: Melvin Williams  
 (Neighboring System, Landowner, Customer or City)  
328 Tolo Drive  
 (Address)  
Elgin TX 78621  
 (City State Zip)

Date Notice Mailed: December 11, 2023

Century Land Holdings II, LLC and GRBK Edgewood has filed an application with the Public Utility Commission of Texas to decertify a portion of Aqua Water Supply Corporation's (Aqua WSC) water Certificate of Convenience and Necessity (CCN) No. 10294 in Bastrop County, Texas. Notice content:

The requested area includes 57 customer connections, is located approximately 1 mile(s) southwest of downtown Elgin, Texas, and is generally bounded on the north by the intersection of Dildy Drive and Swenson Boulevard; on the east by Farm to Market 1704; on the south by the intersection of Farm to Market 1704 and Monkey Road; and on the west by Upper Elgin Road.

The requested area includes approximately 384.1 acres, comprised of decertified area from Aqua WSC (CCN No. 10294).

The petition proposes the subtraction of approximately 384.1 acres from CCN No. 10294.

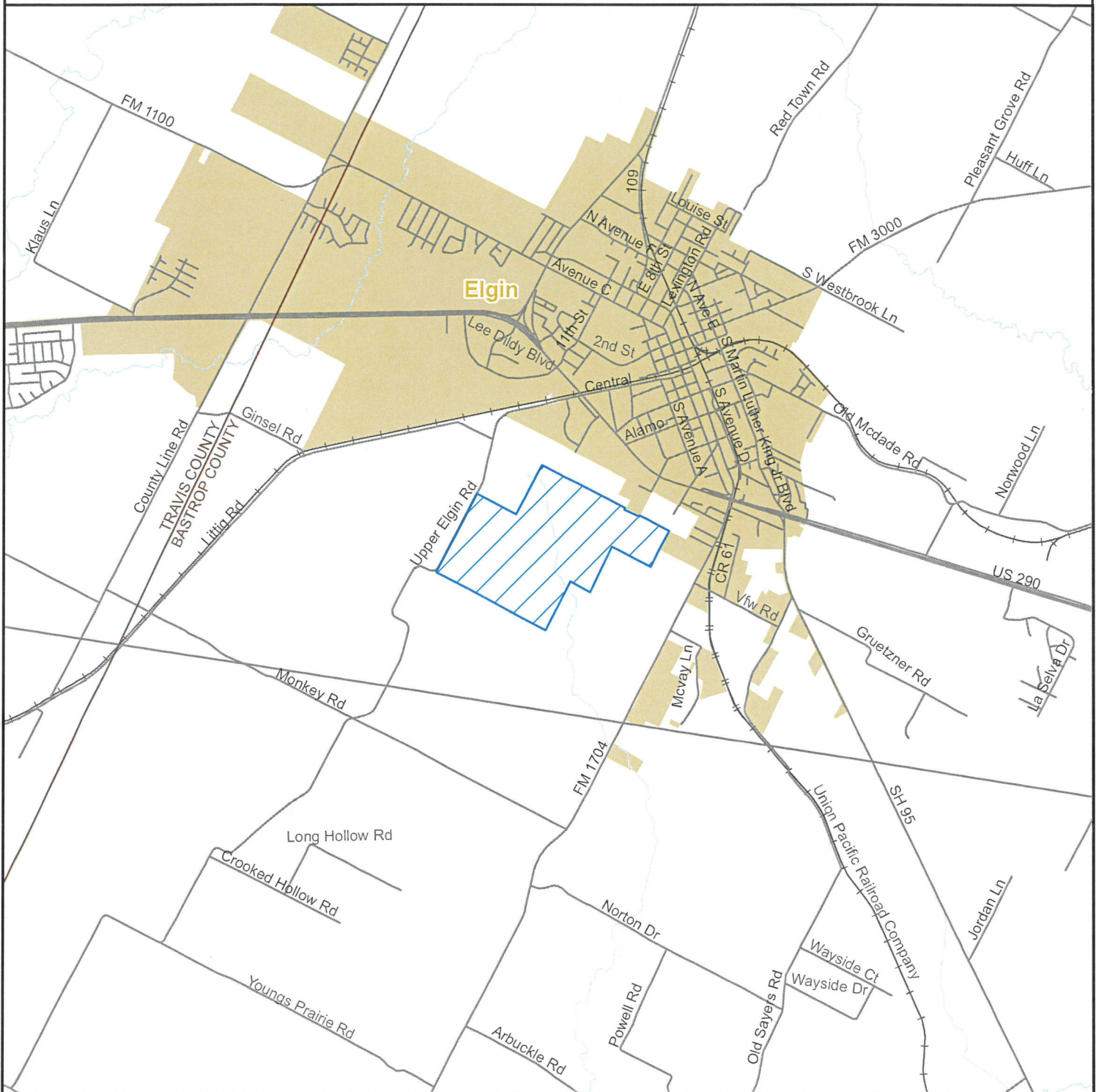
**See enclosed maps showing the requested area.**

*Persons who wish to intervene in the proceeding or comment upon action sought should contact the Public Utility Commission, P.O. Box 13326, Austin, Texas 78711-3326, or call the Public Utility Commission at (512) 936-7120 or (888) 782-8477. Hearing- and speech-impaired individuals with text telephones (TTY) may contact the commission at (512) 936-7136. The deadline for intervention in the proceeding is (30 days from the mailing or publication of notice, whichever occurs later, unless otherwise provided by the presiding officer). You must send a letter requesting intervention to the commission which is received by that date. The letter must include the person's name, address, email address and fax number if applicable.*

If a valid public hearing is requested, the Commission will forward the application to the State Office of Administrative Hearings (SOAH) for a hearing. If no settlement is reached and an evidentiary hearing is held, SOAH will submit a recommendation to the Commission for final decision. An evidentiary hearing is a legal proceeding similar to a civil trial in state district court.

Si desea información en español, puede llamar al 1-888-782-8477.

# 13.254 Amendment to Decertify a Portion of Aqua WSC (CCN No. 10294) in Bastrop County



General Location Map



Created by: JONES - HEROY & ASSOCIATES, INC.




Date Created: August 11, 2023

## Legend

 Requested Area to Decertify

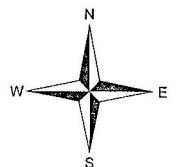
0 2,000 4,000 Feet



# 13.254 Amendment to Decertify a Portion of Aqua WSC (CCN No. 10294) in Bastrop County



Detailed Map



Created by: JONES - HERCY & ASSOCIATES, INC.



Date Created: August 11, 2023

## Legend

 Requested Area to Decertify

0 1,000 2,000 Feet

## ***Notice to Landowners and Customers***

NOTICE OF APPLICATION OF CENTURY LAND HOLDINGS II, LLC AND GRBK EDGEWOOD LLC TO DECERTIFY A PORTION OF AQUA WATER SUPPLY CORPORATION'S CERTIFICATE OF CONVENIENCE AND NECESSITY IN BASTROP COUNTY, TEXAS.

To: Erfan Davami  
 (Neighboring System, Landowner, Customer or City)  
149 Gullivers Drive  
 (Address)  
Elgin TX 78621  
 (City State Zip)

Date Notice Mailed: December 11, 2023

Century Land Holdings II, LLC and GRBK Edgewood has filed an application with the Public Utility Commission of Texas to decertify a portion of Aqua Water Supply Corporation's (Aqua WSC) water Certificate of Convenience and Necessity (CCN) No. 10294 in Bastrop County, Texas. Notice content:

The requested area includes 57 customer connections, is located approximately 1 mile(s) southwest of downtown Elgin, Texas, and is generally bounded on the north by the intersection of Dildy Drive and Swenson Boulevard; on the east by Farm to Market 1704; on the south by the intersection of Farm to Market 1704 and Monkey Road; and on the west by Upper Elgin Road.

The requested area includes approximately 384.1 acres, comprised of decertified area from Aqua WSC (CCN No. 10294).

The petition proposes the subtraction of approximately 384.1 acres from CCN No. 10294.

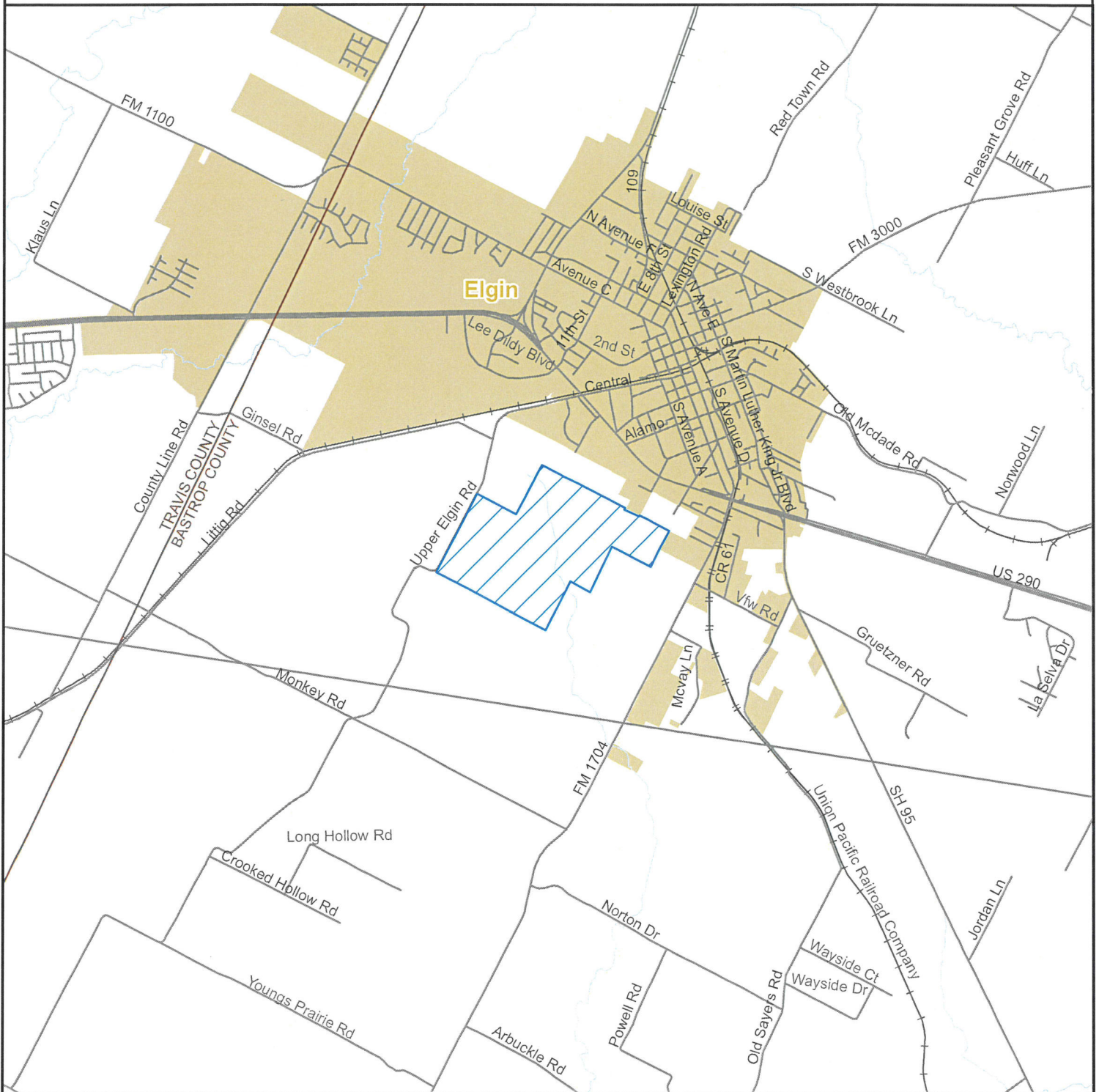
**See enclosed maps showing the requested area.**

*Persons who wish to intervene in the proceeding or comment upon action sought should contact the Public Utility Commission, P.O. Box 13326, Austin, Texas 78711-3326, or call the Public Utility Commission at (512) 936-7120 or (888) 782-8477. Hearing- and speech-impaired individuals with text telephones (TTY) may contact the commission at (512) 936-7136. The deadline for intervention in the proceeding is (30 days from the mailing or publication of notice, whichever occurs later, unless otherwise provided by the presiding officer). You must send a letter requesting intervention to the commission which is received by that date. The letter must include the person's name, address, email address and fax number if applicable.*

If a valid public hearing is requested, the Commission will forward the application to the State Office of Administrative Hearings (SOAH) for a hearing. If no settlement is reached and an evidentiary hearing is held, SOAH will submit a recommendation to the Commission for final decision. An evidentiary hearing is a legal proceeding similar to a civil trial in state district court.

Si desea información en español, puede llamar al 1-888-782-8477.

# 13.254 Amendment to Decertify a Portion of Aqua WSC (CCN No. 10294) in Bastrop County



**General Location Map**



Created by: JONES - HEROY & ASSOCIATES, INC.




Date Created: August 11, 2023

## Legend

 Requested Area to Decertify

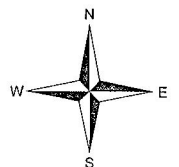
0 2,000 4,000 Feet



# 13.254 Amendment to Decertify a Portion of Aqua WSC (CCN No. 10294) in Bastrop County



Detailed Map



Created by: JONES - HERCY & ASSOCIATES, INC.



Date Created: August 11, 2023

## Legend

 Requested Area to Decertify

0 1,000 2,000 Feet



## Notice to Landowners and Customers

NOTICE OF APPLICATION OF CENTURY LAND HOLDINGS II, LLC AND GRBK EDGEWOOD LLC TO DECERTIFY A PORTION OF AQUA WATER SUPPLY CORPORATION'S CERTIFICATE OF CONVENIENCE AND NECESSITY IN BASTROP COUNTY, TEXAS.

To: Jane McSorley  
(Neighboring System, Landowner, Customer or City)  
158 Gullivers Drive  
(Address)  
Elgin TX 78621  
(City State Zip)

Date Notice Mailed: December 11, 2023

Century Land Holdings II, LLC and GRBK Edgewood has filed an application with the Public Utility Commission of Texas to decertify a portion of Aqua Water Supply Corporation's (Aqua WSC) water Certificate of Convenience and Necessity (CCN) No. 10294 in Bastrop County, Texas. Notice content:

The requested area includes 57 customer connections, is located approximately 1 mile(s) southwest of downtown Elgin, Texas, and is generally bounded on the north by the intersection of Dildy Drive and Swenson Boulevard; on the east by Farm to Market 1704; on the south by the intersection of Farm to Market 1704 and Monkey Road; and on the west by Upper Elgin Road.

The requested area includes approximately 384.1 acres, comprised of decertified area from Aqua WSC (CCN No. 10294).

The petition proposes the subtraction of approximately 384.1 acres from CCN No. 10294.

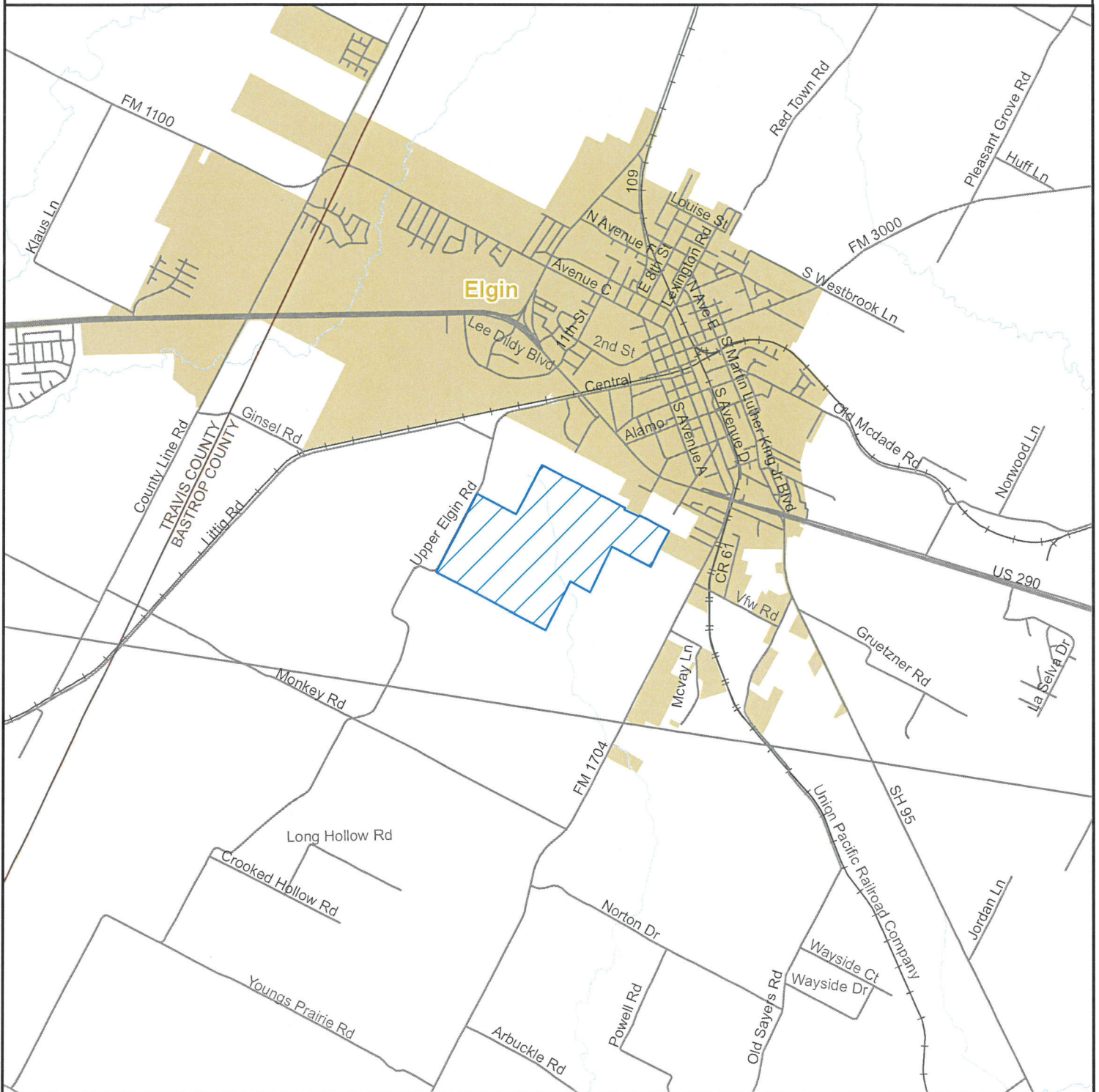
### See enclosed maps showing the requested area.

*Persons who wish to intervene in the proceeding or comment upon action sought should contact the Public Utility Commission, P.O. Box 13326, Austin, Texas 78711-3326, or call the Public Utility Commission at (512) 936-7120 or (888) 782-8477. Hearing- and speech-impaired individuals with text telephones (TTY) may contact the commission at (512) 936-7136. The deadline for intervention in the proceeding is (30 days from the mailing or publication of notice, whichever occurs later, unless otherwise provided by the presiding officer). You must send a letter requesting intervention to the commission which is received by that date. The letter must include the person's name, address, email address and fax number if applicable.*

If a valid public hearing is requested, the Commission will forward the application to the State Office of Administrative Hearings (SOAH) for a hearing. If no settlement is reached and an evidentiary hearing is held, SOAH will submit a recommendation to the Commission for final decision. An evidentiary hearing is a legal proceeding similar to a civil trial in state district court.

Si desea información en español, puede llamar al 1-888-782-8477.

# 13.254 Amendment to Decertify a Portion of Aqua WSC (CCN No. 10294) in Bastrop County



General Location Map



Created by: JONES - HEROY & ASSOCIATES, INC.




Date Created: August 11, 2023

## Legend

 Requested Area to Decertify

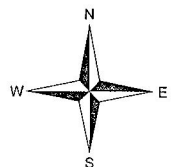
0 2,000 4,000 Feet



# 13.254 Amendment to Decertify a Portion of Aqua WSC (CCN No. 10294) in Bastrop County



Detailed Map



Created by: JONES - HERCY & ASSOCIATES, INC.



Date Created: August 11, 2023

## Legend

 Requested Area to Decertify

0 1,000 2,000 Feet

**Notice to Landowners and Customers**

NOTICE OF APPLICATION OF CENTURY LAND HOLDINGS II, LLC AND GRBK EDGEWOOD LLC TO DECERTIFY A PORTION OF AQUA WATER SUPPLY CORPORATION'S CERTIFICATE OF CONVENIENCE AND NECESSITY IN BASTROP COUNTY, TEXAS.

To: Elizabeth Hernandez  
(Neighboring System, Landowner, Customer or City)  
154 Gullivers Drive  
(Address)  
Elgin TX 78621  
(City State Zip)

Date Notice Mailed: December 11, 2023

Century Land Holdings II, LLC and GRBK Edgewood has filed an application with the Public Utility Commission of Texas to decertify a portion of Aqua Water Supply Corporation's (Aqua WSC) water Certificate of Convenience and Necessity (CCN) No. 10294 in Bastrop County, Texas. Notice content:

The requested area includes 57 customer connections, is located approximately 1 mile(s) southwest of downtown Elgin, Texas, and is generally bounded on the north by the intersection of Dildy Drive and Swenson Boulevard; on the east by Farm to Market 1704; on the south by the intersection of Farm to Market 1704 and Monkey Road; and on the west by Upper Elgin Road.

The requested area includes approximately 384.1 acres, comprised of decertified area from Aqua WSC (CCN No. 10294).

The petition proposes the subtraction of approximately 384.1 acres from CCN No. 10294.

**See enclosed maps showing the requested area.**

*Persons who wish to intervene in the proceeding or comment upon action sought should contact the Public Utility Commission, P.O. Box 13326, Austin, Texas 78711-3326, or call the Public Utility Commission at (512) 936-7120 or (888) 782-8477. Hearing- and speech-impaired individuals with text telephones (TTY) may contact the commission at (512) 936-7136. The deadline for intervention in the proceeding is (30 days from the mailing or publication of notice, whichever occurs later, unless otherwise provided by the presiding officer). You must send a letter requesting intervention to the commission which is received by that date. The letter must include the person's name, address, email address and fax number if applicable.*

If a valid public hearing is requested, the Commission will forward the application to the State Office of Administrative Hearings (SOAH) for a hearing. If no settlement is reached and an evidentiary hearing is held, SOAH will submit a recommendation to the Commission for final decision. An evidentiary hearing is a legal proceeding similar to a civil trial in state district court.

Si desea información en español, puede llamar al 1-888-782-8477.