



Filing Receipt

Filing Date - 2023-04-28 01:52:14 PM

Control Number - 54899

Item Number - 9

DOCKET NO. 54899

APPLICATION OF CSWR-TEXAS	§	
UTILITY OPERATING COMPANY, LLC	§	
AND CIRCLE R RANCHETTES	§	PUBLIC UTILITY COMMISSION
PROPERTY OWNERS ASSOCIATION	§	
FOR SALE, TRANSFER, OR MERGER	§	OF TEXAS
OF FACILITIES AND CERTIFICATE	§	
RIGHTS IN TARRANT COUNTY	§	

**CSWR-TEXAS UTILITY OPERATING COMPANY, LLC'S
FIRST AMENDMENT TO THE APPLICATION**

CSWR-Texas Utility Operating Company, LLC (“CSWR-Texas” or the “Company”) submits this First Amendment to the Application. The Company is amending the application to correctly reflect the name of the seller. The style of the case is correct and does not need to be changed. CSWR-Texas has communicated with Staff of the Public Utility Commission of Texas regarding this amendment, and Staff did not express any opposition.

Respectfully submitted,

L. Russell Mitten
General Counsel
Central States Water Resources, Inc.
1630 Des Peres Rd., Suite 140
Des Peres, MO 63131
(314) 380-8595
(314) 763-4743 (Fax)



Evan D. Johnson
State Bar No. 24065498
Wendy K. L. Harvel
State Bar No. 00796719
Coffin Renner LLP
1011 W. 31st Street
Austin, Texas 78705
(512) 879-0900
(512) 879-0912 (fax)
evan.johnson@crtxlaw.com
wendy.harvel@crtxlaw.com

**ATTORNEYS FOR CSWR-TEXAS
UTILITY OPERATING COMPANY,
LLC**

CERTIFICATE OF SERVICE

I hereby certify that on this 28th day of April 2023, a true and correct copy of the foregoing document was served on all parties of record via electronic mail in accordance with the Second Order Suspending Rules issued in Project No. 50664.


Wendy K. L. Harvel



Application for Sale, Transfer, or Merger of a Retail Public Utility

Pursuant to Texas Water Code § 13.301 and 16 Texas Administrative Code § 24.239

Sale, Transfer, or Merger (STM) Application Instructions

- I. **COMPLETE:** In order for the Commission to find the application sufficient for filing, the Applicant should:
 - i. Provide an answer to every question and submit any required attachment applicable to the STM request (i.e., agreements or contracts).
 - ii. Use attachments or additional pages to answer questions as necessary. If you use attachments or additional pages, reference their inclusion in the form.
 - iii. Provide all mapping information as detailed in Part G: Mapping & Affidavits.

- II. **FILE:** Seven (7) copies of the completed application with numbered attachments. One copy should be filed with no permanent binding, staples, tabs, or separators; and 7 copies of the portable electronic storage medium containing the digital mapping data.
 - i. **SEND TO:** Public Utility Commission of Texas, Attention: Filing Clerk, 1701 N. Congress Avenue, P.O. Box 13326, Austin, Texas 78711-3326 (**NOTE: Electronic documents may be sent in advance of the paper copy, however they will not be processed and added to the Commission's on-line Interchange until the paper copy is received and file-stamped in Central Records.**)

- III. The application will be assigned a docket number, and an administrative law judge (ALJ) will issue an order requiring Commission Staff to file a recommendation on whether the application is sufficient. The ALJ will issue an order after Staff's recommendation has been filed:
 - i. **DEFICIENT (Administratively Incomplete):** Applicants will be ordered to provide information to cure the deficiencies by a certain date, usually 30 days from ALJ's order. ***Application is not accepted for filing.***
 - ii. **SUFFICIENT (Administratively Complete):** Applicants will be ordered by the ALJ to give appropriate notice of the application using the notice prepared by Commission Staff. ***Application is accepted for filing.***

- IV. Once the Applicants issue notice, a copy of the actual notice sent and an affidavit attesting to notice should be filed in the docket assigned to the application. Recipients of notice may request a hearing on the merits.

HEARING ON THE MERITS: An affected party may request a hearing within 30 days of notice. In this event, the application may be referred to the State Office of Administrative Hearings (SOAH) to complete this request.

- V. **TRANSACTION TO PROCEED:** at any time following the provision of notice, or prior to 120 days from the last date that proper notice was given, Commission Staff will file a recommendation for the transaction to proceed as proposed or recommend that the STM be referred to SOAH for further investigation. The Applicants will be required to file an update in the docket to the ALJ every 30 days following the approval of the transaction. The transaction must be completed within six (6) months from the ALJ's order (Note: The Applicants may request an extension to the 6 month provision for good cause).

- VI. **FILE:** Seven (7) copies of completed transaction documents and documentation addressing the transfer or disposition of any outstanding deposits. After receiving all required documents from the Applicants, the application will be granted a procedural schedule for final processing. The Applicants are requested to consent in writing to the proposed maps and certificates, or tariff if applicable.

- VII. **FINAL ORDER:** The ALJ will issue a final order issuing or amending the applicable CCNs.

FAQ:
Who can use this form?
 Any retail public utility that provides water or wastewater service in Texas.

Who is required to use this form?
 A retail public utility that is an investor owned utility (IOU) or a water supply corporation (WSC) prior to any STM of a water or sewer system, or utility, or prior to the transfer of a portion of a certificated service area.

Terms
Transferor: Seller
Transferee: Purchaser
CCN: Certificate of Convenience and Necessity
STM: Sale, Transfer, or Merger
IOU: Investor Owned Utility

Application Summary

Transferor: Circle R Ranchettes P.O.A. aka Circle R Ranchettes Recreation and Community Company
(selling entity)

CCN No.s: 12298

- Sale Transfer Merger Consolidation Lease/Rental

Transferee: CSWR-Texas Utility Operating Company, LLC
(acquiring entity)

CCN No.s: 13290

- Water Sewer All CCN Portion CCN Facilities transfer

County(ies): Tarrant

Table of Contents

Sale, Transfer, or Merger (STM) Application Instructions	1
Part A: General Information	3
Part B: Transferor Information	3
Part C: Transferee Information	4
Part D: Proposed Transaction Details	6
Part E: CCN Obtain or Amend Criteria Considerations	8
Part F: TCEQ Public Water System or Sewer (Wastewater) Information	9
Part G: Mapping & Affidavits	10
Part H: Notice Information	12
Appendix A: Historical Financial Information (Balance Sheet and Income Schedule)	15
Appendix B: Projected Information	18

Please mark the items included in this filing

<input checked="" type="checkbox"/> Contract, Lease, Purchase, or Sale Agreement	Part A: Question 1
<input checked="" type="checkbox"/> Tariff including Rate Schedule	Part B: Question 4
<input type="checkbox"/> List of Customer Deposits	Part B: Question 5
<input checked="" type="checkbox"/> Partnership Agreement LLC Agreement	Part C: Question 7
<input type="checkbox"/> Articles of Incorporation and By-Laws (WSC)	Part C: Question 7
<input type="checkbox"/> Certificate of Account Status	Part C: Question 7
<input checked="" type="checkbox"/> Financial Audit	Part C: Question 10
<input checked="" type="checkbox"/> Application Attachment A & B	Part C: Question 10
<input type="checkbox"/> Disclosure of Affiliated Interests	Part C: Question 10
<input checked="" type="checkbox"/> Capital Improvement Plan	Part C: Question 10
<input type="checkbox"/> List of Assets to be Transferred	Part D: 11.B
<input type="checkbox"/> Developer Contribution Contracts or Agreements	Part D: 11.D
<input type="checkbox"/> Enforcement Action Correspondence	Part E: Question 18 (Part D: Q12)
<input checked="" type="checkbox"/> TCEQ Compliance Correspondence	Part F: Question 22
<input type="checkbox"/> TCEQ Engineering Approvals	Part F: Question 24
<input type="checkbox"/> Purchased Water Supply or Treatment Agreement	Part F: Question 26
<input checked="" type="checkbox"/> Detailed (large scale) Map	Part G: Question 29
<input checked="" type="checkbox"/> General Location (small scale) Map	Part G: Question 29
<input type="checkbox"/> Digital Mapping Data	Part G: Question 29
<input checked="" type="checkbox"/> Signed & Notarized Oath	Page 13-14

Part A: General Information

1. Describe the proposed transaction, including the effect on all CCNs involved, and provide details on the existing or expected land use in the area affected by the proposed transaction. Attach all supporting documentation, such as a contract, a lease, or proposed purchase agreements:

CSWR-Texas Utility Operating Company, LLC ("CSWR-Texas") will purchase all utility assets owned by Circle R Ranchettes P.O.A. aka Circle R Ranchettes Recreation and Community Company ("Circle R") for purposes of operating its water and/or wastewater system under CCN No. 12298 as identified in Attachment A, which is a copy of the purchase agreement between CSWR-Texas' affiliate, Central States Water Resources, Inc. ("Central States") and Circle R. See Attachment B for a copy of the corporate organizational chart of CSWR-Texas' upstream ownership. In addition, CSWR Texas seeks to continue service to one customer currently served by Circle R, but who is not within Circle R's CCN. CSWR Texas is working with the other utility on a dual certification agreement.

2. The proposed transaction will require (check all applicable):

For **Transferee** (Purchaser) CCN:

For **Transferor** (Seller) CCN:

- Obtaining a NEW CCN for Purchaser
 Transfer all CCN into Purchaser's CCN (Merger)
 Transfer Portion of CCN into Purchaser's CCN
 Transfer all CCN to Purchaser and retain Seller CCN
 Uncertificated area added to Purchaser's CCN

- Cancellation of Seller's CCN
 Transfer of a Portion of Seller's CCN to Purchaser
 Only Transfer of Facilities, No CCN or Customers
 Only Transfer of Customers, No CCN or Facilities
 Only Transfer CCN Area, No Customers or Facilities

Part B: Transferor Information

Questions 3 through 5 apply only to the transferor (current service provider or seller)

3. A. Name: Circle R Ranchettes P.O.A. aka Circle R Ranchettes Recreation and Community Company
(individual, corporation, or other legal entity)
 Individual Corporation WSC Other: Property Owners' Association

B. Mailing Address: 6078 Circle R Road North, Fort Worth, Texas 76140

Phone: (817) 483-1423 Email: mikerobertson57@yahoo.com

- C. **Contact Person.** Please provide information about the person to be contacted regarding this application. Indicate if this person is the owner, operator, engineer, attorney, accountant, or other title.

Name: Mike Robertson Title: Owner

Mailing Address: 6078 Circle R Road North, Fort Worth, Texas 76140

Phone: (817) 552-8930 Email: mikerobertson57@yahoo.com

4. If the utility to be transferred is an Investor Owned Utility (IOU), for the most recent rate change, attach a copy of the current tariff and complete A through B:

A. Effective date for most recent rates: June 1, 1997

- B. Was notice of this increase provided to the Public Utility Commission of Texas (Commission) or a predecessor regulatory authority?

No Yes Application or Docket Number: 31731-G

If the transferor is a Water Supply or Sewer Service Corporation, provide a copy of the current tariff.

- County
- Affected County (a county to which Subchapter B, Chapter 232, Local Government Code, applies)
- Other (please explain): Limited Liability Company. A copy of the LLC Operating Agreement is attached.

8. If the transferee operates under any d/b/a, provide the name below:

Name: The transferee does not operate under a d/b/a.

9. If the transferee's legal status is anything other than an individual, provide the following information regarding the officers, members, or partners of the legal entity applying for the transfer:

Name: CSWR-Texas Utility Operating Company, LLC (See Attachment B for a corporate organizational chart)

Position: Member Ownership % (if applicable): 10,000.00%

Address: 1630 Des Peres Rd., Suite 140, Des Peres, Missouri 63131

Phone: (314) 736-4672 Email: regulatory@cswrgroup.com

Name: Josiah Cox

Position: President, CSWR, LLC Ownership % (if applicable): 0.00%

Address: 1630 Des Peres Rd., Suite 140, Des Peres, Missouri 63131

Phone: (314) 736-4672 Email: jcox@cswrgroup.com

Name: Tom Rooney

Position: Chairman, CSWR, LLC Ownership % (if applicable): 0.00%

Address: _____

Phone: _____ Email: _____

Name: Dan Standen

Position: Board Member, CSWR, LLC Ownership % (if applicable): 0.00%

Address: _____

Phone: _____ Email: _____

10. **Financial Information**

The transferee Applicant must provide accounting information typically included within a balance sheet, income statement, and statement of cash flows. If the Applicant is an existing retail public utility, this must include historical financial information and projected financial information. However, projected financial information is only required if the Applicant proposes new service connections and new investment in plant, or if requested by Staff. If the Applicant is a new market entrant and does not have its own historical balance sheet, income statement, and statement of cash flows information, then the Applicant should establish a five-year projection taking the historical information of the transferor Applicant into consideration when establishing the projections.

Historical Financial Information may be shown by providing any combination of the following that includes necessary information found in a balance sheet, income statement, and statement of cash flows:

1. Completed Appendix A;
2. Documentation that includes all of the information required in Appendix A in a concise format; or
3. Audited financial statements issued within 18 months of the application filing date. This may be provided electronically by providing a uniform resource locator (URL) or a link to a website portal.

See Attachment F & G

Projected Financial Information may be shown by providing any of the following:

1. Completed Appendix B;
2. Documentation that includes all of the information required in Appendix B in a concise format;
3. A detailed budget or capital improvement plan, which indicates sources and uses of funds required, including improvements to the system being transferred; or
4. A recent budget and capital improvements plan that includes information needed for analysis of the operations test (16 Tex. Admin. Code § 24.11(e)(3)) for the system being transferred and any operations combined with the system. This may be provided electronically by providing a uniform resource locator (URL) or a link to a website portal.

Part D: Proposed Transaction Details

11. A. Proposed Purchase Price: \$ _____ See Attachment A.

If the transferee Applicant is an investor owned utility (IOU) provide answers to B through D.

B. Transferee has a copy of an inventory list of assets to be transferred (*attach*):

No Yes N/A

Total Original Cost of Plant in Service: \$ _____

Accumulated Depreciation: \$ _____

Net Book Value: \$ _____

C. **Customer contributions in aid of construction (CIAC):** Have the customers been billed for any surcharges approved by the Commission or TCEQ to fund any assets currently used and useful in providing utility service? Identify which assets were funded, or are being funded, by surcharges on the list of assets.

No Yes

Total Customer CIAC: \$ _____

Accumulated Amortization: \$ _____

D. **Developer CIAC:** Did the transferor receive any developer contributions to pay for the assets proposed to be transferred in this application? If so, identify which assets were funded by developer contributions on the list of assets and provide any applicable developer agreements.

No Yes

Total developer CIAC: \$ _____

Accumulated Amortization: \$ _____

12. A. Are any improvements or construction required to meet the minimum requirements of the TCEQ or Commission and to ensure continuous and adequate service to the requested area to be transferred plus any area currently certificated to the transferee Applicant? Attach supporting documentation and any necessary TCEQ approvals, if applicable.

No Yes

See Attachments H, I, I-1, and J.

Part E: CCN Obtain or Amend Criteria Considerations

16. Describe, in detail, the anticipated impact or changes in the quality of retail public utility service in the requested area as a result of the proposed transaction:

See Attachment K.

17. Describe the transferee's experience and qualifications in providing continuous and adequate service. This should include, but is not limited to: other CCN numbers, water and wastewater systems details, and any corresponding compliance history for all operations.

See Attachment K.

18. Has the transferee been under an enforcement action by the Commission, TCEQ, Texas Department of Health (TDH), the Office of the Attorney General (OAG), or the Environmental Protection Agency (EPA) in the past five (5) years for non-compliance with rules, orders, or state statutes? Attach copies of any correspondence with the applicable regulatory agency(ies)

No Yes

19. Explain how the environmental integrity or the land will be impacted or disrupted as a result of the proposed transaction:

CSWR-Texas will operate the system to ensure it is in compliance with all environmental regulations. CSWR-Texas is not aware of any negative impacts or disruptions to the environment or land that would result from the transaction.

20. How will the proposed transaction serve the public interest?

See Attachment K.

21. List all neighboring water or sewer utilities, cities, districts (including ground water conservation districts), counties, or other political subdivisions (including river authorities) providing the same service within two (2) miles from the outer boundary of the requested area affected by the proposed transaction:

BETHESDA WSC (CCN 10089); AQUA TEXAS INC (CCN 13201); FRIENDLY OAKS WSC (CCN 11729); TEXAS WATER UTILITIES LP (CCN: 12983);

Part F: TCEQ Public Water System or Sewer (Wastewater) Information

Complete Part F for EACH Public Water or Sewer system to be transferred subject to approval of the transaction.
 Attach a separate sheet with this information if you need more space for additional systems being transferred.

22. A. For Public Water System (PWS):

TCEQ PWS Identification Number: 2200148 (7 digit ID)

Name of PWS: Circle R Ranchettes

Date of last TCEQ compliance inspection: July 13, 2022 (attach TCEQ letter)

Subdivisions served: Circle R Ranchettes

B. For Sewer service:

TCEQ Water Quality (WQ) Discharge Permit Number: WQ - (8 digit ID)

Name of Wastewater Facility: _____

Name of Permittee: _____

Date of last TCEQ compliance inspection: _____ (attach TCEQ letter)

Subdivisions served: _____

Date of application to transfer permit *submitted* to TCEQ: _____

23. List the number of *existing* connections, by meter/connection type, to be affected by the proposed transaction:

Water				Sewer	
	Non-metered		2"		Residential
48	5/8" or 3/4"		3"		Commercial
	1"		4"		Industrial
	1 1/2"		Other		Other
Total Water Connections:			48	Total Sewer Connections:	

24. A. Are any improvements required to meet TCEQ or Commission standards?

No Yes

B. Provide details on each required major capital improvement necessary to correct deficiencies to meet the TCEQ or Commission standards (attach any engineering reports or TCEQ approval letters):

Description of the Capital Improvement:	Estimated Completion Date:	Estimated Cost:
See Attachments I and J		

C. Is there a moratorium on new connections?

No Yes:

25. Does the system being transferred operate within the corporate boundaries of a municipality?

No Yes: _____ (name of municipality)

If yes, indicate the number of customers within the municipal boundary.

Water: _____ Sewer: _____

26. A. Does the system being transferred purchase water or sewer treatment capacity from another source?

No Yes: If yes, attach a copy of purchase agreement or contract.

Capacity is purchased from: _____

Water: _____

Sewer: _____

B. Is the PWS required to purchase water to meet capacity requirements or drinking water standards?

No Yes

C. What is the amount of water supply or sewer treatment purchased, per the agreement or contract? What is the percent of overall demand supplied by purchased water or sewer treatment (if any)?

	Amount in Gallons	Percent of demand
Water:		0.00%
Sewer:		0.00%

D. Will the purchase agreement or contract be transferred to the Transferee?

No Yes:

27. Does the PWS or sewer treatment plant have adequate capacity to meet the current and projected demands in the requested area?

No Yes: **See Attachment J.**

28. List the name, class, and TCEQ license number of the operator that will be responsible for the operations of the water or sewer utility service:

Name (as it appears on license)	Class	License No.	Water or Sewer
Zachary King	C	WG-0010543	Water
Timothy Young	A	WO-00229245	Water
Professional General Management Services Inc		WC0000203	Water

Part G: Mapping & Affidavits

ALL applications require mapping information to be filed in conjunction with the STM application.
Read question 29 A and B to determine what information is required for your application.

29. A. For applications requesting to transfer an entire CCN, without a CCN boundary adjustment, provide the following mapping information with each of the seven (7) copies of the application: **See Attachment L & M**

1. A general location (small scale) map identifying the requested area in reference to the nearest county boundary, city, or town. The following guidance should be adhered to:
 - i. If the application requests to transfer certificated service areas for both water and sewer, separate maps must be provided for each.
 - ii. A hand drawn map, graphic, or diagram of the requested area is not considered an acceptable mapping document.

iii. To maintain the integrity of the scale and quality of the map, copies must be exact duplicates of the original map. Therefore, copies of maps cannot be reduced or enlarged from the original map, or in black and white if the original map is in color.

2. A detailed (large scale) map identifying the requested area in reference to verifiable man-made and natural landmarks such as roads, rivers, and railroads. The Applicant should adhere to the following guidance:
- i. The map must be clearly labeled and the outer boundary of the requested area should be marked in reference to the verifiable man-made or natural landmarks. These verifiable man-made or natural landmarks must be labeled and marked on the map as well.
 - ii. If the application requests an amendment for both water and sewer certificated service area, separate maps need to be provided for each.
 - iii. To maintain the integrity of the scale and quality of the map, copies must be exact duplicates of the original map. Therefore, copies of maps cannot be reduced or enlarged from the original map, or in black and white if the original map is in color.
 - iv. The outer boundary of the requested area should not be covered by any labels, roads, city limits or extraterritorial jurisdiction (ETJ) boundaries.

- B.** For applications that are requesting to include area not currently within a CCN, or for applications that require a CCN amendment (any change in a CCN boundary), such as the transfer of only a portion of a certificated service area, provide the following mapping information with each of the seven (7) copies of the application:
1. A general location (small scale) map identifying the requested area with enough detail to locate the requested area in reference to the nearest county boundary, city, or town. Please refer to the mapping guidance in part A 1 (above).
 2. A detailed (large scale) map identifying the requested area with enough detail to accurately locate the requested area in reference to verifiable man-made or natural landmarks such as roads, rivers, or railroads. Please refer to the mapping guidance in part A 2 (above).
 3. One of the following identifying the requested area:
 - i. A metes and bounds survey sealed or embossed by either a licensed state land surveyor or a registered professional land surveyor. Please refer to the mapping guidance in part A 2 (above);
 - ii. A recorded plat. If the plat does not provide sufficient detail, Staff may request additional mapping information. Please refer to the mapping guidance in part A 2 (above); or
 - iii. Digital mapping data in a shapefile (SHP) format georeferenced in either NAD 83 Texas State Plane Coordinate System (US Feet) or in NAD 83 Texas Statewide Mapping System (Meters). The digital mapping data shall include a single, continuous polygon record. The following guidance should be adhered to:
 - a. The digital mapping data must correspond to the same requested area as shown on the general location and detailed maps. The requested area must be clearly labeled as either the water or sewer requested area.
 - b. A shapefile should include six files (.dbf, .shp, .shx, .sbx, .sbn, and the projection (.prj) file).
 - c. The digital mapping data shall be filed on a data disk (CD or USB drive), clearly labeled, and filed with Central Records. Seven (7) copies of the digital mapping data is also required.

Part H: Notice Information

The following information will be used to generate the proposed notice for the application.
DO NOT provide notice of the application until it is found sufficient and the Applicants are ordered to provide notice.

30. Complete the following using verifiable man-made or natural landmarks such as roads, rivers, or railroads to describe the requested area (to be stated in the notice documents). Measurements should be approximated from the outermost boundary of the requested area:

The total acreage of the requested area is approximately: 30.57

Number of customer connections in the requested area: 48

Affected subdivision : Circle R Ranchettes

The closest city or town: Fort Worth

Approximate milrage to closest city or town center: 13

Direction to closest city or town: North

The requested area is generally bounded on the North by: Circle R Rd N

on the East by: Circle R Rd E

on the South by: Circle R Rd S

on the West by: Rendon New Hope Rd

31. A copy of the proposed map will be available at: Coffin Renner LLP, 1011 W. 31st Street, Austin, Texas 78705

32. What effect will the proposed transaction have on an average bill to be charged to the affected customers? Take into consideration the average consumption of the requested area, as well as any other factors that would increase or decrease a customer's monthly bill.

All of the customers will be charged the same rates they were charged before the transaction.

All of the customers will be charged different rates than they were charged before the transaction.

higher monthly bill lower monthly bill

Some customers will be charged different rates than they were charged before
(i.e. inside city limit customers)

higher monthly bill lower monthly bill

Oath for Transferor (Transferring Entity)

STATE OF Texas

COUNTY OF Tarrant

I, Sheldon Blair Jackson, III being duly sworn, file this application for sale,
transfer,
merger, consolidation, acquisition, lease, or rental, as Michael Robertson

(owner, member of partnership, title as officer of corporation, or authorized representative)

I attest that, in such capacity, I am qualified and authorized to file and verify such application, am personally familiar with the documents filed with this application, and have complied with all the requirements contained in the application; and, that all such statements made and matters set forth therein with respect to Applicant are true and correct. Statements about other parties are made on information and belief. I further state that the application is made in good faith and that this application does not duplicate any filing presently before the Commission.

I further state that I have been provided with a copy of the 16 TAC § 24.239 Commission rules. I am also authorized to agree and do agree to be bound by and comply with any outstanding enforcement orders of the Texas Commission on Environmental Quality, the Public Utility Commission of Texas or the Attorney General which have been issued to the system or facilities being acquired and recognize that I will be subject to administrative penalties or other enforcement actions if I do not comply.





AFFIANT
(Utility's Authorized Representative)

If the Affiant to this form is any person other than the sole owner, partner, officer of the Applicant, or its attorney, a properly verified Power of Attorney must be enclosed.

SUBSCRIBED AND SWORN BEFORE ME, a Notary Public in and for the State of Texas
this day the 10th of April, 2023

SEAL





**NOTARY PUBLIC IN AND FOR THE
STATE OF TEXAS**

Sheldon Blair Jackson, III
PRINT OR TYPE NAME OF NOTARY

My commission expires: _____

Oath for Transferee (Acquiring Entity)


STATE OF MISSOURI

COUNTY OF ST. LOUIS

I, Josiah Cox being duly sworn, file this application for sale, transfer, merger, consolidation, acquisition, lease, or rental, as Manager of CSWR-Texas Utility Operating Company, LLC
(owner, member of partnership, title as officer of corporation, or authorized representative)

I attest that, in such capacity, I am qualified and authorized to file and verify such application, am personally familiar with the documents filed with this application, and have complied with all the requirements contained in the application; and, that all such statements made and matters set forth therein with respect to Applicant are true and correct. Statements about other parties are made on information and belief. I further state that the application is made in good faith and that this application does not duplicate any filing presently before the Commission.

I further state that I have been provided with a copy of the 16 TAC § 24.239 Commission rules. I am also authorized to agree and do agree to be bound by and comply with any outstanding enforcement orders of the Texas Commission on Environmental Quality, the Public Utility Commission of Texas or the Attorney General which have been issued to the system or facilities being acquired and recognize that I will be subject to administrative penalties or other enforcement actions if I do not comply.





AFFIANT
(Utility's Authorized Representative)

If the Affiant to this form is any person other than the sole owner, partner, officer of the Applicant, or its attorney, a properly verified Power of Attorney must be enclosed.

SUBSCRIBED AND SWORN BEFORE ME, a Notary Public in and for the State of Missouri
this day the 22nd of NOVEMBER, 2022

SEAL





**NOTARY PUBLIC IN AND FOR THE
STATE OF MISSOURI**

REECE GILMORE

PRINT OR TYPE NAME OF NOTARY

My commission expires: OCT 16, 2026

See Attachments F & G

Appendix A: Historical Financial Information (Balance Sheet and Income Schedule)

(Audited financial statements may be substituted for this schedule – see Item 17 of the instructions)

HISTORICAL BALANCE SHEETS (ENTER DATE OF YEAR END)	CURRENT(A) (- -)	A-1 YEAR (- -)	A-2 YEAR (- -)	A-3 YEAR (- -)	A-4 YEAR (- -)	A-5 YEAR (- -)
CURRENT ASSETS						
Cash						
Accounts Receivable						
Inventories						
Other						
A. Total Current Assets						
FIXED ASSETS						
Land						
Collection/Distribution System						
Buildings						
Equipment						
Other						
Less: Accum. Depreciation or Reserves						
B. Total Fixed Assets						
C. TOTAL Assets (A + B)						
CURRENT LIABILITIES						
Accounts Payable						
Notes Payable, Current						
Accrued Expenses						
Other						
D. Total Current Liabilities						
LONG TERM LIABILITIES						
Notes Payable, Long-term						
Other						
E. Total Long Term Liabilities						
F. TOTAL LIABILITIES (D + E)						
OWNER'S EQUITY						
Paid in Capital						
Retained Equity						
Other						
Current Period Profit or Loss						
G. TOTAL OWNER'S EQUITY						
TOTAL LIABILITIES+EQUITY (F + G) = C						
WORKING CAPITAL (A – D)						
CURRENT RATIO (A / D)						
DEBT TO EQUITY RATIO (E / G)						

DO NOT INCLUDE ATTACHMENTS A OR B IN FILED APPLICATION IF LEFT BLANK

HISTORICAL NET INCOME INFORMATION

(ENTER DATE OF YEAR END)	CURRENT(A) (- -)	A-1 YEAR (- -)	A-2 YEAR (- -)	A-3 YEAR (- -)	A-4 YEAR (- -)	A-5 YEAR (- -)
METER NUMBER						
Existing Number of Taps						
New Taps Per Year						
Total Meters at Year End						
METER REVENUE						
Revenue per Meter (use for projections)						
Expense per Meter (use for projections)						
Operating Revenue Per Meter						
GROSS WATER REVENUE						
Revenues- Base Rate & Gallonage Fees						
Other (Tap, reconnect, transfer fees, etc)						
Gross Income						
EXPENSES						
General & Administrative (see schedule)						
Operating (see schedule)						
Interest						
Other (list)						
NET INCOME						

HISTORICAL EXPENSE INFORMATION (ENTER DATE OF YEAR END)	CURRENT(A) (- -)	A-1 YEAR (- -)	A-2 YEAR (- -)	A-3 YEAR (- -)	A-4 YEAR (- -)	A-5 YEAR (- -)
GENERAL/ADMINISTRATIVE EXPENSES						
Salaries & Benefits–Office/Management Office (services, rentals, supplies, electricity)						
Contract Labor						
Transportation						
Insurance						
Telephone						
Utilities						
Property Taxes						
Professional Services/Fees (recurring)						
Regulatory- other						
Other (describe)						
Interest						
Other						
Total General Admin. Expenses (G&A)						
% Increase Per Year	0.00%	0.00%	0.00%	0.00%	0.00%	0.00%
OPERATIONS & MAINTENANCE EXPENSES						
Salaries & Benefits (Employee, Management)						
Materials & Supplies						
Utilities Expense-office						
Contract Labor						
Transportation Expense						
Depreciation Expense						
Other(describe)						
Total Operational Expenses (O&M)						
Total Expense (Total G&A + O&M)						
Historical % Increase Per Year	0.00%	0.00%	0.00%	0.00%	0.00%	0.00%
ASSUMPTIONS						
Interest Rate/Terms						
Depreciation Schedule (attach)						
Other assumptions/information (List all)						

See Attachments F & G

Appendix B: Projected Information

HISTORICAL BALANCE SHEETS (ENTER DATE OF YEAR END)	CURRENT(A) (- -)	A-1 YEAR (- -)	A-2 YEAR (- -)	A-3 YEAR (- -)	A-4 YEAR (- -)	A-5 YEAR (- -)
CURRENT ASSETS						
Cash						
Accounts Receivable						
Inventories						
Income Tax Receivable						
Other						
A. Total Current Assets						
FIXED ASSETS						
Land						
Collection/Distribution System						
Buildings						
Equipment						
Other						
Less: Accum. Depreciation or Reserves						
B. Total Fixed Assets						
C. TOTAL Assets (A + B)						
CURRENT LIABILITIES						
Accounts Payable						
Notes Payable, Current						
Accrued Expenses						
Other						
D. Total Current Liabilities						
LONG TERM LIABILITIES						
Notes Payable, Long-term						
Other						
E. Total Long Term Liabilities						
F. TOTAL LIABILITIES (D + E)						
OWNER'S EQUITY						
Paid in Capital						
Retained Equity						
Other						
Current Period Profit or Loss						
G. TOTAL OWNER'S EQUITY						
TOTAL LIABILITIES+EQUITY (F + G) = C						
WORKING CAPITAL (A - D)						
CURRENT RATIO (A / D)						
DEBT TO EQUITY RATIO (F / G)						

PROJECTED NET INCOME INFORMATION

(ENTER DATE OF YEAR END)	CURRENT(A) (- -)	A-1 YEAR (- -)	A-2 YEAR (- -)	A-3 YEAR (- -)	A-4 YEAR (- -)	A-5 YEAR (- -)
METER NUMBER						
Existing Number of Taps						
New Taps Per Year						
Total Meters at Year End						
METER REVENUE						
Revenue per Meter (use for projections)						
Expense per Meter (use for projections)						
Operating Revenue Per Meter						
GROSS WATER REVENUE						
Revenues- Base Rate & Gallonage Fees						
Other (Tap, reconnect, transfer fees, etc)						
Gross Income						
EXPENSES						
General & Administrative (see schedule)						
Operating (see schedule)						
Interest						
Other (list)						
NET INCOME						

PROJECTED EXPENSE DETAIL	YEAR 1	YEAR 2	YEAR 3	YEAR 4	YEAR 5	TOTALS
GENERAL/ADMINISTRATIVE EXPENSES						
Salaries						
Office						
Computer						
Auto						
Insurance						
Telephone						
Utilities						
Depreciation						
Property Taxes						
Professional Fees						
Interest						
Other						
Total						
% Increase Per projected Year	0.00%	0.00%	0.00%	0.00%	0.00%	0.00%
OPERATIONAL EXPENSES						
Salaries						
Auto						
Utilities						
Depreciation						
Repair & Maintenance						
Supplies						
Interest						
Other						
Total						

PROJECTED SOURCES AND USES OF CASH STATEMENTS	YEAR 1	YEAR 2	YEAR 3	YEAR 4	YEAR 5	TOTALS
SOURCES OF CASH						
Net Income						
Depreciation (If funded by revenues of system)						
Loan Proceeds						
Other						
Total Sources						
USES OF CASH						
Net Loss						
Principle Portion of Pmts.						
Fixed Asset Purchase						
Reserve						
Other						
Total Uses						
NET CASH FLOW						
DEBT SERVICE COVERAGE						
Cash Available for Debt Service (CADS)						
A: Net Income (Loss)						
B: Depreciation, or Reserve Interest						
C: Total CADS (A + B = C)						
D: DEBT SERVICE (DS)						
Principle Plus Interest						
E: DEBT SERVICE COVERAGE RATIO						
CADS Divided by DS (E = C / D)						