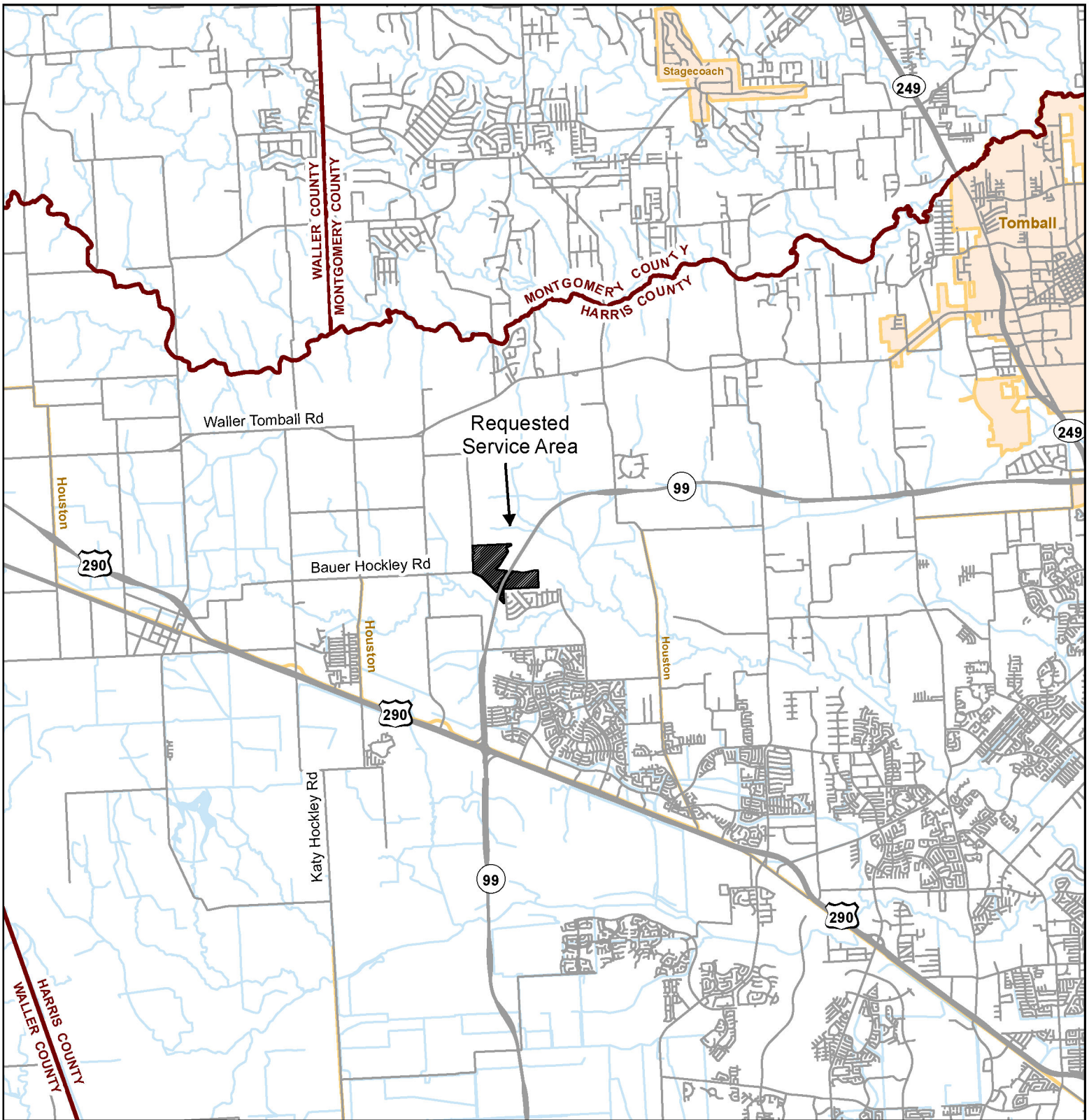




Filing Receipt

Received - 2023-04-06 09:07:27 AM
Control Number - 54831
ItemNumber - 3

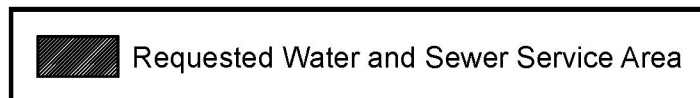


GENERAL LOCATION

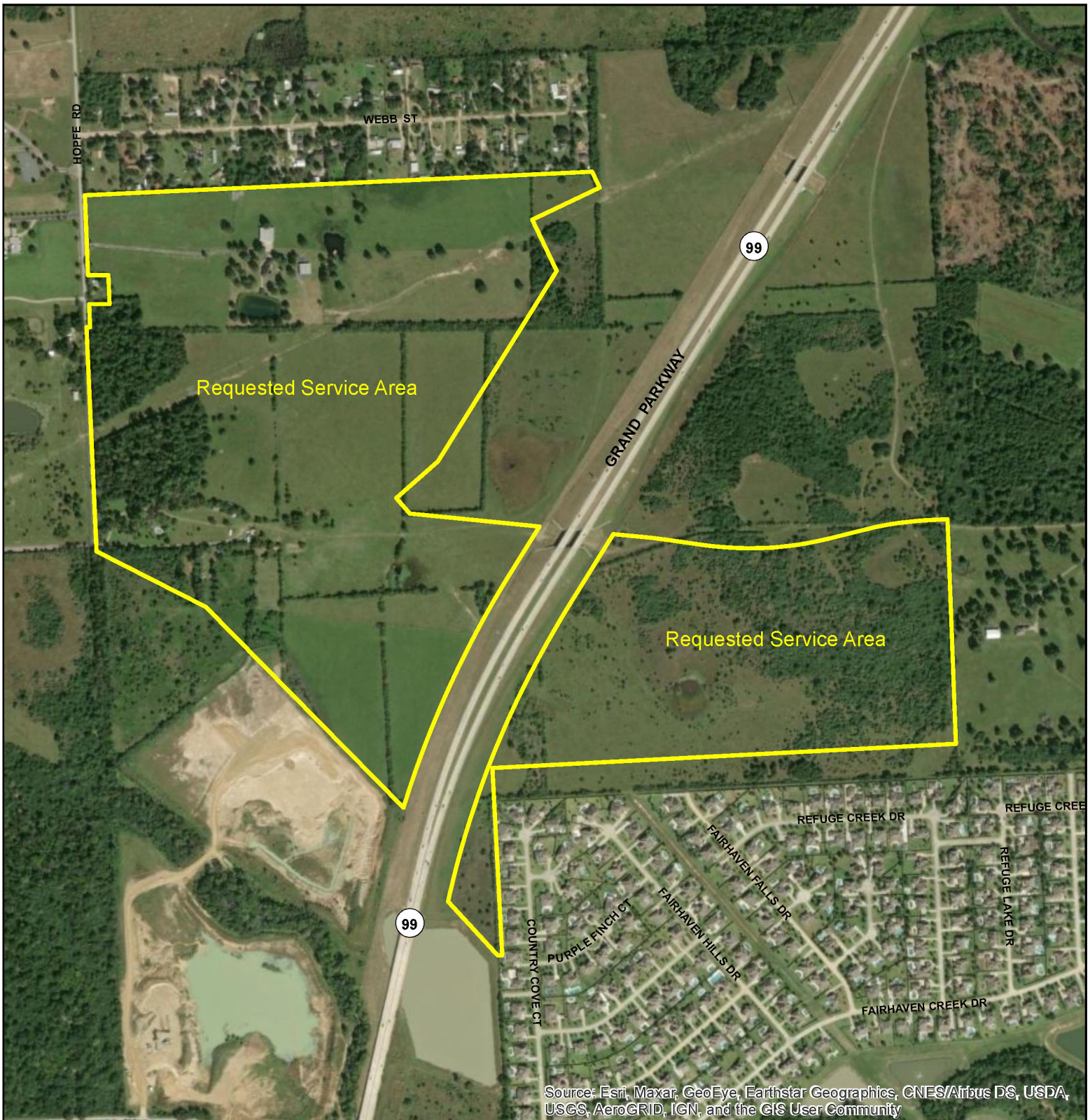
Quadvest, L.P.
Application to Amend Water and Sewer CCN Nos. 11612 and 20952
in Harris County



0 1 2 Miles

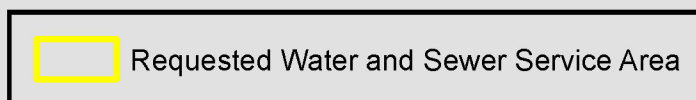


Map by: S. Burt, ASBGI
Date: February 24, 2023
Base: TxDOT Roadways
Project: Redbud General Location



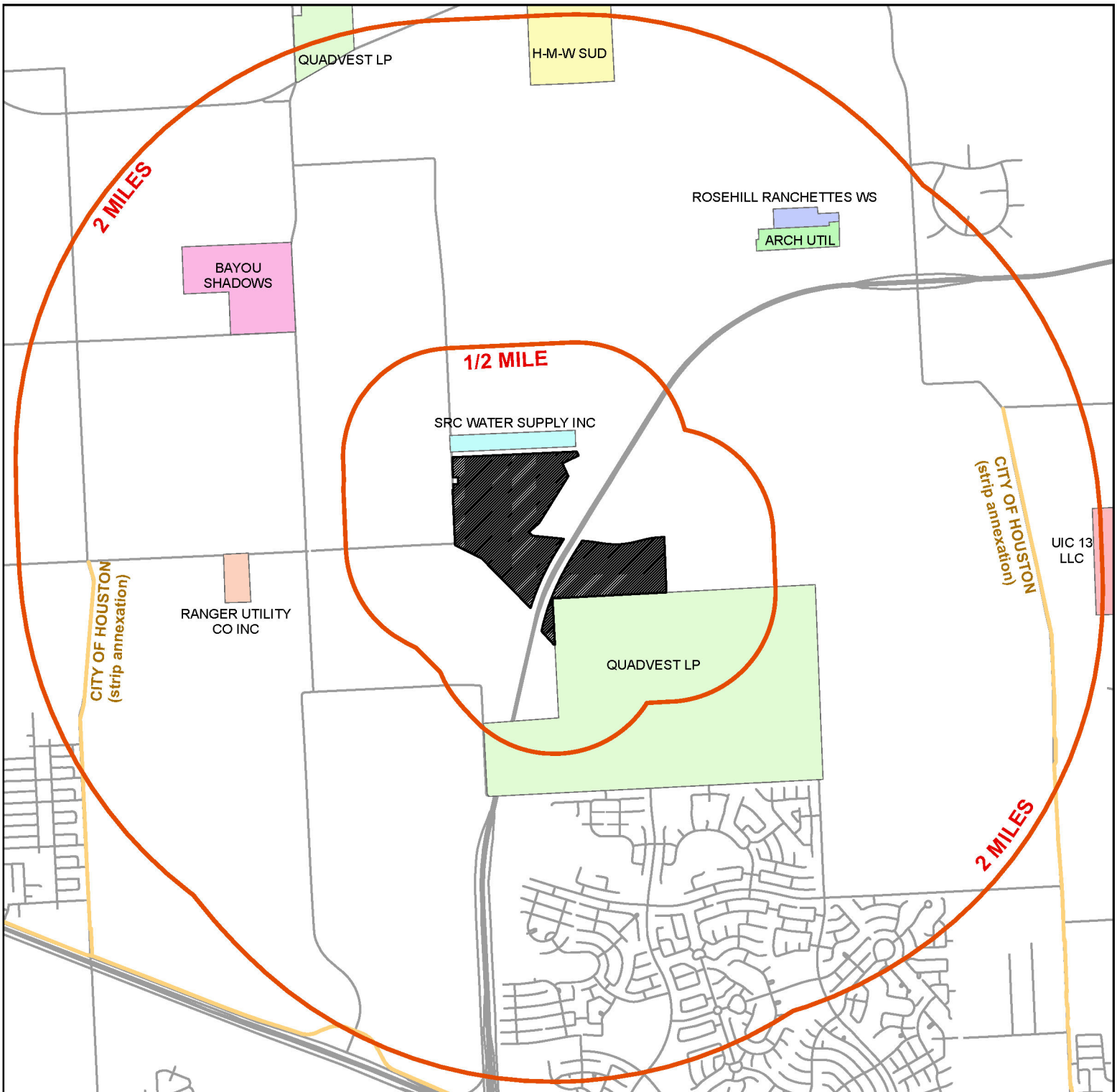
DETAIL MAP

Quadvest, L.P.
Application to Amend Water and Sewer CCN Nos. 11612 and 20952
in Harris County



0 400 800 Feet

Map by: S. Burt, ASBGI
Date: February 24, 2023
Base: ESRI World Imagery
Project: Redbud Detail Map



BUFFER MAP - CCNs and Cities

Quadvest, L.P.
Application to Amend Water and Sewer CCN Nos. 11612 and 20952
in Harris County

CCNs within 2 Miles

- ARCH UTILITY- CCN 13218
- BAYOU SHADOWS- CCN 12869
- H-M-W SUD- CCN 10342
- QUADVEST LP- CCNs 11612, 20952
- RANGER UTILITY COMPANY INC- CCN 12324
- ROSEHILL RANCHETTES WATER SYSTEM- CCN 11955
- SRC WATER SUPPLY INC- CCN 12258
- UIC 13 LLC- CCN 13242

- Requested Water and Sewer Service Area
- City Limits
- Buffers



0 0.5 1 Miles






















Map by: S. Burt, ASBGI
Date: February 24, 2023
Base: TxDOT roadways
Project: Redbud Buffer CCNs



BUFFER MAP - Districts

Quadvest, L.P.
Application to Amend Water and Sewer CCN Nos. 11612 and 20952
in Harris County

Districts within 2 Miles

 Bauer Landing WCID	 Harris County MUD 358	 Harris County WCID 155
 CY Fair Community Improvement District	 Harris County MUD 396	 North Harris County Regional Water Authority
 Grand Northwest MMD	 Harris County MUD 397	 Northwest Freeway MUD
 H-M-W SUD	 Harris County MUD 441	
 Harris County MUD 317	 Harris County MUD 531	
 Harris County MUD 318	 Harris County MUD 535	
 Harris County MUD 319	 Harris County MUD 547	
 Harris County MUD 322	 Harris County MUD 553	
 Harris County MUD 354	 Harris County MUD 565	



0 0.5 1 Miles

Map by: S. Burt, ASBGI
Date: February 24, 2023
Base: TxDOT Roadways
Project: Redbud Buffer Districts

The following files are not convertible:

Requested_Area.dbf
Requested_Area.prj
Requested_Area.shp
Requested_Area.shx

Please see the ZIP file for this Filing on the PUC Interchange in order to access these files.

Contact centralrecords@puc.texas.gov if you have any questions.