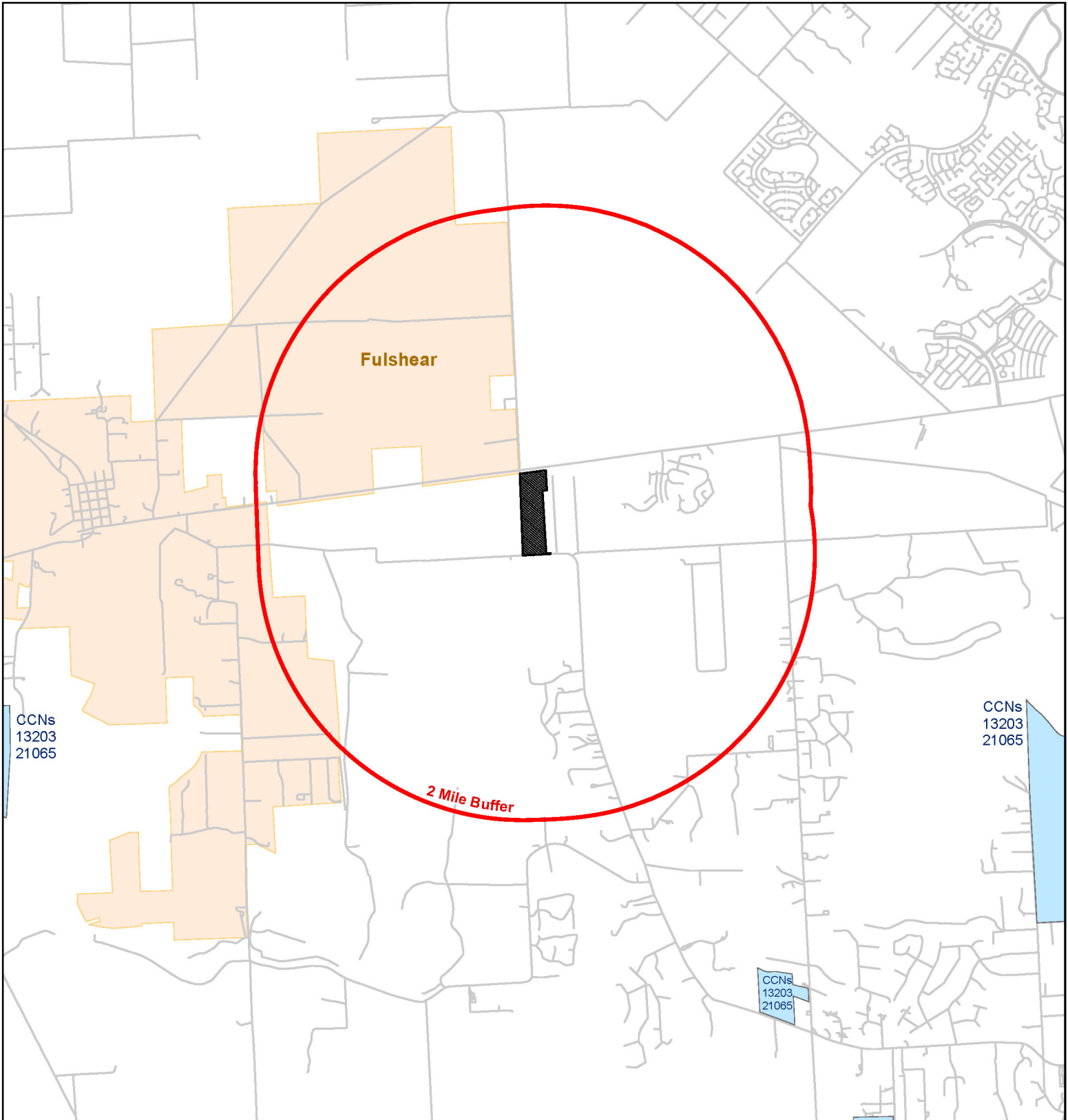




Filing Receipt

Received - 2023-03-15 03:43:21 PM
Control Number - 54758
ItemNumber - 3

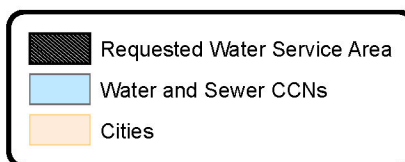


2 MILE BUFFER WITH CITIES AND CCNS

T & W Water Service Company dba Blue Topaz Utilities
Application to Amend Water CCN No. 12892 and Sewer CCN No. 21127
in Fort Bend County



0 0.5 1 Miles



Map by: S. Burt, ASBGI
Date: March 10, 2023
Base: StratMap Transv2
Project: McKinnon 2 mile Buffer



DETAIL MAP

T & W Water Service Company dba Blue Topaz Utilities
Application to Amend Water CCN No. 12892 and Sewer CCN No. 21127
in Fort Bend County

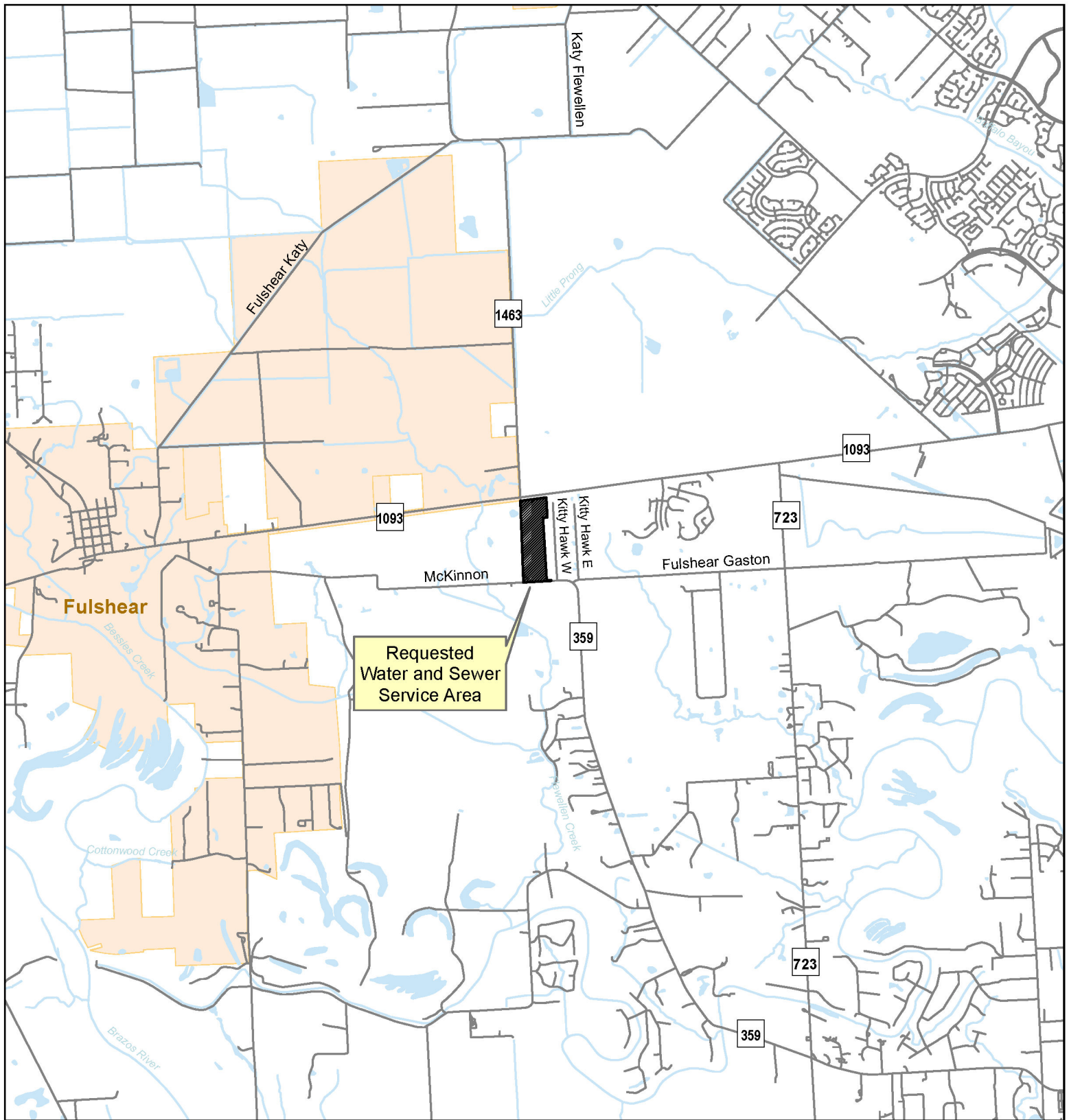


0 250 500
Feet




Requested Water and Sewer Service Area

Map by: S. Burt, ASBGI
Date: March 10, 2023
Base: ESRI World Imagery
Project: McKinnon Detail



GENERAL LOCATION

T & W Water Service Company dba Blue Topaz Utilities
Application to Amend Water CCN No. 12892 and Sewer CCN No. 21127
in Fort Bend County

 Requested Water and Sewer Service Area

The following files are not convertible:

Requested_Area.dbf
Requested_Area.prj
Requested_Area.shp
Requested_Area.shx

Please see the ZIP file for this Filing on the PUC Interchange in order to access these files.

Contact centralrecords@puc.texas.gov if you have any questions.