



Filing Receipt

Filing Date - 2023-05-19 01:53:37 PM

Control Number - 54440

Item Number - 672

Marina Village MHC LLC
229 NAS DR Corpus
Christi TX 78418
P: 702-874-3865
E: karen@osprey-management.com

Approval Request to Change from Submetered to Allocated Billing

Dear Mr. Chris Burch,

The purpose of this correspondence is to formally request that the Public Utility Commission of Texas ("PUC") approve this property to transition from its registered status as submetered to allocated billing. We are submitting an approval request to change our billing method at our property, Marina Village MHC located at 229 NAS Dr Corpus Christi TX 78418.

We understand that Texas Water Code section § 13.502 permits the owner to switch from submetered to allocated billing upon a showing of good cause and approval by the PUC. For the following reasons, we believe Marina Village MHC meets the good cause requirements outlined in the Code, and we respectfully ask the PUC to approve this request.

Over the course of the last 12 months we have had continuous meter tampering onsite and the loss we are experiencing covering out of pocket the water expenses. Attached to this letter I have included the cost of the meter repairs of \$34,027.00 and this does not include a plumber for installation, this is just the new meters and transmitters (94 needing repair). I have also included the last 3 months of our water meter readings and the amounts we were able to bill back along with our last 3 statements showing what we have incurred.

The property does not anticipate having the capital resources required to make these and future repairs, and respectfully requests that they be allowed to bill tenants through allocative methods.

Should you require additional information in making your determination please do not hesitate to contact me directly.

Thank you,

Karen Escobar

Regional Asset Manager



guardianwp.com

877.291.3141

Submeter Maintenance Quote

This quote prepared on: 2/1/2023

Quote#: 9723Q2

This quote is valid for 60 days.

Client Information

Guardian Information

Marina Village MHP (GWP Acct # 9723)

229 Nas Dr
corpus christi , Texas 78418

Guardian Water & Power, Inc.

1650 Watermark Drive, Suite 170
Columbus, Ohio 43215
877-291-3141

Consists of the following parts:

Part I Submeter Maintenance Quote Part
II Terms & Conditions

Please confirm acceptance of this quote by signing and dating below.

For: Marina Village MHP (GWP Acct # 9723)

Signature:

Printed Name:

Title:

Date:

I. Submeter Maintenance Quote



CY 2023 Registration of Submetered OR Allocated Utility Service

Control Number: **54440**
 Registration No.: _____
 (this number to be assigned by the PUC after your form is filed)

NOTE: Please **DO NOT** include any person or protected information on this form (ex: tax identification #'s, social security #'s, etc.)

PROPERTY OWNER: Do **not** enter the name of the owner's contract manager, management company, or billing company.

Name	MARINA VILLAGE MHC LLC						
Mailing Address:	9515 HILLWOOD DR	City	LAS VEGAS	State	NV	Zip	89134
Telephone# (AC)	702-874-3865						
E-mail	karen@osprey-management.com						

NAME, ADDRESS, AND TYPE OF PROPERTY WHERE UTILITY SERVICE IS PROVIDED

Name	MARINA VILLAGE MHC LLC						
Mailing Address:	229 NAS DR	City	CORPUS CHRISTI	State	TX	Zip	78418
Telephone# (AC)	361-239-0335						
E-mail	marinavillagemhc@gmail.com						

<input type="checkbox"/> Apartment Complex	<input type="checkbox"/> Condominium	<input checked="" type="checkbox"/> Manufactured Home Rental Community	<input type="checkbox"/> Multiple-Use Facility
--	--------------------------------------	--	--

If applicable, describe the "multiple-use facility" here:

INFORMATION ON UTILITY SERVICE

Tenants are billed for	<input checked="" type="checkbox"/> Water	<input checked="" type="checkbox"/> Wastewater	<input type="checkbox"/> Submetered <u>OR</u>	<input checked="" type="checkbox"/> Allocated ★★★
Name of utility providing water/wastewater	City of Corpus Christi			
Date submetered or allocated billing begins (or began)	07/01/2023		Required	

METHOD USED TO OFFSET CHARGES FOR COMMON AREAS Check one line only.

<input type="checkbox"/> Not applicable, because	<input type="checkbox"/> Bills are based on the tenant's actual submetered consumption
<input type="checkbox"/>	<input type="checkbox"/> There are neither common areas nor an installed irrigation system

All common areas and the irrigation system(s) are metered or submetered:
 We deduct the actual utility charges for water and wastewater to these areas then allocate the remaining charges among our tenants.

This property has an installed irrigation system that is not separately metered or submetered:
 We deduct percent (we deduct at least 25 percent) of the utility's total charges for water and wastewater consumption, then allocate the remaining charges among our tenants.

This property has an installed irrigation system(s) that is/are separately metered or submetered:
 We deduct the actual utility charges associated with the irrigation system(s), then deduct at least 5 percent of the utility's total charges for water and wastewater consumption, then allocate the remaining charges among our tenants.

This property does not have an installed irrigation system:
 We deduct at least 5 percent of the retail public utility's total charges for water and wastewater consumption, and then allocate the remaining charges among our tenants.

★★★IF UTILITY SERVICES ARE ALLOCATED, YOU MUST ALSO COMPLETE PAGE TWO OF THIS FORM ★★★

You can e-file this form online through the PUC Interchange Filer (<https://interchange.puc.texas.gov/filer>).
 - You can find instructions for E-Filing at <https://www.puc.texas.gov/industry/filings/E-FilingInstructions.pdf>.

Or you may mail **one** copy to:
 For USPS:

For all other delivery or courier services:

Public Utility Commission of Texas Central Records
 P.O. Box 13326
 Austin, TX 78711-3326

Public Utility Commission of Texas Central Records
 1701 N. Congress Ave., 8-100
 Austin, TX 78701

METHOD USED TO ALLOCATE UTILITY CHARGES

Check the box or boxes that describe the allocation method used to bill tenants.

1. Occupancy method: The number of occupants in the tenant's dwelling unit is divided by the total number of occupants in all dwelling units at the beginning of the month for which bills are being rendered.

2. Ratio occupancy method: The number of occupants in the tenant's dwelling unit is adjusted as shown in the table to the right. This adjusted value is divided by the total of these values for all dwelling units occupied at the beginning of the retail public utility's billing period.	Number of Occupants	Number of Occupants for Billing Purposes
	1	1.0
	2	1.6
	3	2.2
	>3	2.2 + 0.4 for each additional occupant

3. Estimated occupancy method: The estimated occupancy for each unit is based on the number of bedrooms as shown in the table to the right. The estimated occupancy in the tenant's dwelling unit is divided by the total estimated occupancy in all dwelling units regardless of the actual number of occupants or occupied units.	Number of Bedrooms	Number of Occupants for Billing Purposes
	0 (Efficiency)	1
	1	1.6
	2	2.8
	3	4.0
>3	4.0 + 1.2 for each additional bedroom	

For Box #4: if you check off with the % you will need to choose #1, #2, or #3 from above as the remainder of no more than 50%.

4. Occupancy and size of rental unit percent (in which no more than 50%) of the utility bill for consumption is allocated using the occupancy method checked above. The remainder is allocated according to either:

- the size of the tenant's dwelling unit divided by the total size of all dwelling units, OR
- the size of the space rented by the tenant of a manufactured home divided by the size of all rental spaces.

Submetered hot water:
The individually submetered hot water used in the tenant's dwelling unit is divided by all submetered hot water used in all dwelling units.

Submetered cold water is used to allocate charges for hot water provided through a central system:
The individually submetered cold water used in the tenant's dwelling unit is divided by all submetered cold water used in all dwelling units.

As outlined in the condominium contract. Describe:

Size of manufactured home rental space:
The size of the area rented by the tenant divided by the total area of all the size of rental spaces.

Size of the rented space in a multi-use facility:
The square footage of the space rented by the tenant divided by the total square footage of all rental spaces.



Monthly Statement of Utility Services
 City of Corpus Christi
 P.O. Box 9257 • Corpus Christi, TX 78469-9257
 (361) 826-CITY • www.cctexas.com

Account Name: MARINA VILLAGE MHC, LLC
 Account Number: 20465936
 Statement Date: 2/23/2023
 Due Date: 3/16/2023
 Page: Page 1 of 2

SERVICE INFORMATION

Account Name: MARINA VILLAGE MHC, LLC
 Account Number: 20465936
 Service Address: 229 NAVAL AIR STATION DR WTR
 Account Type: MULTIUNIT
 Invoice Number: 7036247

QUESTIONS ABOUT YOUR BILL?

Customer Call Center
 Monday - Friday:
 7:00am - 6:00pm
 (361) 826-CITY(2489)
 WWW.CCTEXAS.COM

IMPORTANT MESSAGES

The City of Corpus Christi remains under Stage 1 water restrictions.

- Citations will be issued if water violations are observed with fines up to \$500 per violation per day possible
- The community will be notified of any changes in water restrictions
- Please visit www.cctexas.com for the latest information

Wastewater Winter Quarter Averaging

Wastewater Winter Quarter Averaging is underway. The City will calculate your wastewater charges for the year based on three consecutive billing cycles from December 2022 to March 2023

Conserving water can help lower your wastewater charges and save on your utility bill. For more information, visit: www.cctexas.com/winteraveraging.

ACCOUNT SUMMARY

PREVIOUS BALANCE	\$22,804.90
TOTAL PAID SINCE LAST BILL	-\$10,595.23
BALANCE FORWARD DUE NOW	\$12,209.67
NEW CHARGES	
WATER	\$3,561.84
RWCA \$0.97/TGAL	\$612.07
TOTAL WATER	\$4,173.91
WASTE WATER	\$3,354.64
TOTAL WASTEWATER	\$3,354.64
STORM WATER FEE	\$2,460.80
TOTAL STORMWATER FEES	\$2,460.80
Multi Family Res	\$629.46
TOTAL STREET FEES	\$629.46
NEW CHARGES DUE BY 3/16/2023:	\$10,618.81
DELINQUENT BALANCE DUE NOW	\$12,209.67
AMOUNT DUE	\$22,828.48

PLEASE ALLOW 5 BUSINESS DAYS BEFORE DUE DATE TO ENSURE PROPER CREDIT.

KEEP TOP PORTION FOR YOUR RECORDS AND RETURN BOTTOM STUB WITH YOUR PAYMENT.



P.O. Box 9257 • Corpus Christi, TX 78469-9257
 (361) 826-CITY • www.cctexas.com

Service Address: 229 NAVAL AIR STATION DR WTR
 Cycle-Route #: 20-64

Account Number

20465936

Due Date

3/16/2023

Amount Due

\$22,828.48

If payment is received after the due date, a five percent penalty will be assessed.

AMOUNT ENCLOSED \$

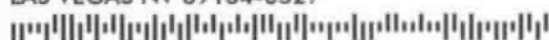
MAKE CHECKS PAYABLE TO: CITY OF CORPUS CHRISTI

Working to Serve YOU Better.

BATCH1
740



MARINA VILLAGE MHC, LLC
 9515 HILLWOOD DR
 LAS VEGAS NV 89134-0527



CITY OF CORPUS CHRISTI
 PO BOX 659880
 SAN ANTONIO TX 78265-9143



204659360022828489

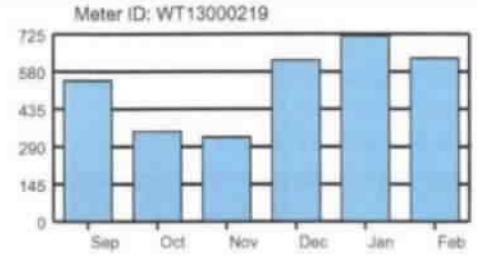


METER INFORMATION

SERVICE PERIOD: 1/18/2023 - 2/17/2023 31 days

Meter ID	Service Type	Current Read	Previous Read	Consumption 2/17/2023
WT13000219	WA	29205	28574	631

CONSUMPTION HISTORY



Moving or Discontinuing your Services?
 To stop or change utility services, please call Customer Call Center
 (361) 826-CITY (2489)

PLEASE HELP US TO SERVE YOU BETTER

- DO NOT SEND CASH
- Sign your check or money order
- Write account number on your check
- Enclose your stub with your check
- No Staples, No Paper Clips
- Thank you for your assistance

OPTIONS AVAILABLE TO PAY YOUR BILL

- Mail payment along with stub in return envelope provided
- Bank Draft available via Dynamic Portal at www.cctexas.com
- Online Payment - Register via Dynamic Portal at www.cctexas.com available 24/7
- By phone 24/7 with a credit or debit card at 361-885-0751

AUTHORIZED PAY STATIONS

All local HEB locations
 Please allow 2 business days before due date to ensure proper credit.



**CITY OF
CORPUS
CHRISTI**

Monthly Statement of Utility Services
City of Corpus Christi
P.O. Box 9257 • Corpus Christi, TX 78469-9257
(361) 826-CITY • www.cctexas.com

Account Name: **MARINA VILLAGE MHC, LLC**
Account Number: **20465936**
Statement Date: **3/24/2023**
Due Date: **4/14/2023**
Page: **Page 1 of 2**

SERVICE INFORMATION

Account Name: MARINA VILLAGE MHC, LLC
Account Number: 20465936
Service Address: 229 NAVAL AIR STATION DR WTR
Account Type: MULTIUNIT
Invoice Number: 7144573

QUESTIONS ABOUT YOUR BILL?

Customer Call Center
Monday - Friday:
7:00am - 6:00pm
(361) 826-CITY(2489)
WWW.CCTEXAS.COM

IMPORTANT MESSAGES

The City of Corpus Christi remains under Stage 1 water restrictions.

- Watering with an irrigation system is allowed one day a week on your trash collection day before 10:00 a.m. or after 6:00 p.m.
- Residents are urged to conserve water whenever possible.
- For more information, visit www.cctexas.com/conserv

Wastewater Winter Quarter Averaging

Wastewater Winter Quarter Averaging is underway. The City will calculate your wastewater charges for the year based on three consecutive billing cycles from December 2022 to March 2023.

Conserving water can help lower your wastewater charges and save on your utility bill. For more information, visit: www.cctexas.com/winteraveraging.

If you would like your December winter freeze usage reviewed, please call 311- Option 3 Utility Billing.

ACCOUNT SUMMARY

PREVIOUS BALANCE	\$22,828.48
TOTAL PAID SINCE LAST BILL	-\$11,679.91
BALANCE FORWARD DUE NOW	\$11,148.57
NEW CHARGES	
<hr/>	
WATER	\$4,256.84
RWCA \$0.97/TGAL	\$733.32
TOTAL WATER	\$4,990.16
WASTE WATER	\$4,012.14
TOTAL WASTEWATER	\$4,012.14
STORM WATER FEE	\$2,460.80
TOTAL STORMWATER FEES	\$2,460.80
Multi Family Res	\$629.46
TOTAL STREET FEES	\$629.46
NEW CHARGES DUE BY 4/14/2023:	\$12,092.56
DELINQUENT BALANCE DUE NOW	\$11,148.57
AMOUNT DUE	\$23,241.13

PLEASE ALLOW 5 BUSINESS DAYS BEFORE DUE DATE TO ENSURE PROPER CREDIT.

RECEIVED APR 04 2023

KEEP TOP PORTION FOR YOUR RECORDS AND RETURN BOTTOM STUB WITH YOUR PAYMENT.



**CITY OF
CORPUS
CHRISTI**

P.O. Box 9257 • Corpus Christi, TX 78469-9257
(361) 826-CITY • www.cctexas.com



Service Address: 229 NAVAL AIR STATION DR WTR
Cycle-Route #: 20-64

Account Number	Due Date	Amount Due
20465936	4/14/2023	\$23,241.13

If payment is received after the due date, a five percent penalty will be assessed.

AMOUNT ENCLOSED \$

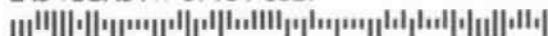
MAKE CHECKS PAYABLE TO: CITY OF CORPUS CHRISTI

Working to Serve YOU Better.

BATCH# 750



MARINA VILLAGE MHC, LLC
9515 HILLWOOD DR
LAS VEGAS NV 89134-0527



CITY OF CORPUS CHRISTI
PO BOX 659880
SAN ANTONIO TX 78265-9143



204659360023241137

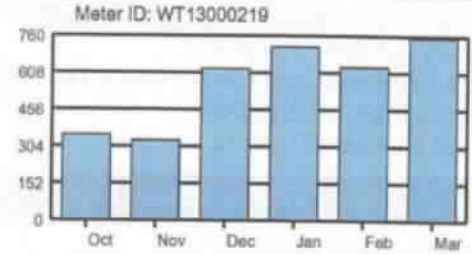


METER INFORMATION

SERVICE PERIOD: 2/17/2023 - 3/21/2023 32 days

Meter ID	Service Type	Current Read	Previous Read	Consumption 3/21/2023
WT13000219	WA	29961	29205	756

CONSUMPTION HISTORY



Moving or Discontinuing your Services?
To stop or change utility services, please call Customer Call Center
(361) 826-CITY (2489)

PLEASE HELP US TO SERVE YOU BETTER

- DO NOT SEND CASH
- Sign your check or money order
- Write account number on your check
- Enclose your stub with your check
- No Staples, No Paper Clips
- Thank you for your assistance

OPTIONS AVAILABLE TO PAY YOUR BILL

- Mail payment along with stub in return envelope provided.
- Bank Draft available via Dynamic Portal at www.cctexas.com
- Online Payment - Register via Dynamic Portal at www.cctexas.com available 24/7.
- By phone 24/7 with a credit or debit card at 361-885-0751.

AUTHORIZED PAY STATIONS

All local HEB locations
Please allow 2 business days before due date to ensure proper credit.



Monthly Statement of Utility Services
 City of Corpus Christi
 P.O. Box 9257 • Corpus Christi, TX 78469-9257
 (361) 826-CITY • www.cctexas.com

Account Name: MARINA VILLAGE MHC, LLC
 Account Number: 20465936
 Statement Date: 4/24/2023
 Due Date: 5/15/2023
 Page: Page 1 of 2

SERVICE INFORMATION

Account Name: MARINA VILLAGE MHC, LLC
 Account Number: 20465936
 Service Address: 229 NAVAL AIR STATION DR WTR
 Account Type: MULTIUNIT
 Invoice Number: 7252804

QUESTIONS ABOUT YOUR BILL?

Customer Call Center
 Monday - Friday:
 7:00am - 6:00pm
 (361) 826-CITY(2489)
 WWW.CCTEXAS.COM

IMPORTANT MESSAGES

The City of Corpus Christi remains under Stage 1 water restrictions.

- Watering with an irrigation system is allowed one day a week on your trash collection day before 10:00 a.m. or after 6:00 p.m.
- Residents are urged to conserve water whenever possible
- For more information, visit www.cctexas.com/conserve

Designing a landscape using plants that need very little water is easy! It's called Xeriscape.

Visit the Xeriscape Learning Center and Design Garden at 1900 N. Chaparral Street for landscape ideas.

For more information go to www.CorpusChristiWater.com and follow us on Facebook and Twitter.

ACCOUNT SUMMARY

PREVIOUS BALANCE	\$23,241.13
TOTAL PAID SINCE LAST BILL	-\$10,618.81
BALANCE FORWARD DUE NOW	\$12,622.32
NEW CHARGES	
<hr/>	
WATER	\$4,279.08
RWCA \$0.97/TGAL	\$737.20
TOTAL WATER	\$5,016.28
WASTE WATER	\$4,033.18
TOTAL WASTEWATER	\$4,033.18
STORM WATER FEE	\$2,460.80
TOTAL STORMWATER FEES	\$2,460.80
Multi Family Res	\$629.46
TOTAL STREET FEES	\$629.46
NEW CHARGES DUE BY 5/15/2023:	\$12,139.72
DELINQUENT BALANCE DUE NOW	\$12,622.32
AMOUNT DUE	\$24,762.04

PLEASE ALLOW 5 BUSINESS DAYS BEFORE DUE DATE TO ENSURE PROPER CREDIT.

**Pipeline Regulatory Program Fee pursuant to Texas Administrative Code Title 16 Rule 8.201.

RECEIVED MAY 01 2023

KEEP TOP PORTION FOR YOUR RECORDS AND RETURN BOTTOM STUB WITH YOUR PAYMENT.



P.O. Box 9257 • Corpus Christi, TX 78469-9257
 (361) 826-CITY • www.cctexas.com



Service Address: 229 NAVAL AIR STATION DR WTR
 Cycle-Route #: 20-64

Account Number	Due Date	Amount Due
20465936	5/15/2023	\$24,762.04

If payment is received after the due date, a five percent penalty will be assessed.

AMOUNT ENCLOSED \$

MAKE CHECKS PAYABLE TO: CITY OF CORPUS CHRISTI

Working to Serve YOU Better.

BATCH1
745



MARINA VILLAGE MHC, LLC
 9515 HILLWOOD DR
 LAS VEGAS NV 89134-0527



CITY OF CORPUS CHRISTI
 PO BOX 659880
 SAN ANTONIO TX 78265-9143



204659360024762045



METER INFORMATION

SERVICE PERIOD: 3/21/2023 - 4/18/2023 29 days

Meter ID	Service Type	Current Read	Previous Read	Consumption 4/18/2023
WT13000219	WA	30721	29961	760

CONSUMPTION HISTORY



Moving or Discontinuing your Services?
To stop or change utility services, please call Customer Call Center
(361) 826-CITY (2489)

PLEASE HELP US TO SERVE YOU BETTER

- DO NOT SEND CASH
- Sign your check or money order
- Write account number on your check
- Enclose your stub with your check
- No Staples, No Paper Clips
- Thank you for your assistance

OPTIONS AVAILABLE TO PAY YOUR BILL

- Mail payment along with stub in return envelope provided.
- Bank Draft available via Dynamic Portal at www.cctexas.com.
- Online Payment - Register via Dynamic Portal at www.cctexas.com available 24/7.
- By phone 24/7 with a credit or debit card at 361-885-0751.

AUTHORIZED PAY STATIONS

All local HEB locations
Please allow 2 business days before due date to ensure proper credit.

Billing Summary

Date:	2/10/2023
Property Name:	MARINA VILLAGE MHC LLC
Property Number:	009723

Property - MARINA VILLAGE MHC, LLC

Account #	Occupant	Service Address	MT	Prev Date	Prev Read	Curr Date	Curr Read	Usage	Er	Water	Sewer				Total
240887-001	CURRENT TENANT	229 MULLET	W1	01/10/23	11978	02/10/23	12212	31		\$1.95	\$3.93	\$0.00	\$0.00	\$0.00	\$5.88
240888-000	CURRENT TENANT	229 REDFISH	W1	01/10/23	0	02/10/23	0	0	A	\$0.26	\$2.75	\$0.00	\$0.00	\$0.00	\$3.01
240889-000	CURRENT TENANT	229 SUNFISH	W1	01/10/23	19810	02/10/23	25720	790		\$44.70	\$33.79	\$0.00	\$0.00	\$0.00	\$78.49
240890-000	CURRENT TENANT	230 MULLET	W1	01/10/23	25612	02/10/23	25825	28		\$1.78	\$3.81	\$0.00	\$0.00	\$0.00	\$5.59
240891-000	CURRENT TENANT	230 REDFISH	W1	01/10/23	8402	02/10/23	59795	6871		\$387.18	\$273.02	\$0.00	\$0.00	\$0.00	\$660.20
240892-000	CURRENT TENANT	230 SUNFISH	W1	01/10/23	3596	02/10/23	5569	264		\$15.07	\$13.10	\$0.00	\$0.00	\$0.00	\$28.17
240893-000	CURRENT TENANT	231 MULLET	W1	01/10/23	9351	02/10/23	9351	0	A	\$0.26	\$2.75	\$0.00	\$0.00	\$0.00	\$3.01
240894-000	CURRENT TENANT	231 REDFISH	W1	01/10/23	2515	02/10/23	2515	0	A	\$0.26	\$2.75	\$0.00	\$0.00	\$0.00	\$3.01
240896-000	CURRENT TENANT	232 MULLET	W1	01/10/23	3062	02/10/23	3310	33		\$2.06	\$4.01	\$0.00	\$0.00	\$0.00	\$6.07
240897-000	CURRENT TENANT	232 REDFISH	W1	01/10/23	0	02/10/23	0	0	A	\$0.26	\$2.75	\$0.00	\$0.00	\$0.00	\$3.01
240898-000	CURRENT TENANT	232 SAILFISH	W1	01/10/23	2990	02/10/23	2990	0	A	\$0.26	\$2.75	\$0.00	\$0.00	\$0.00	\$3.01
240899-000	CURRENT TENANT	232 SUNFISH	W1	01/10/23	42498	02/10/23	42500	0	A	\$0.26	\$2.75	\$0.00	\$0.00	\$0.00	\$3.01
240902-000	CURRENT TENANT	233 REDFISH	W1	01/10/23	8008	02/10/23	8565	74		\$4.37	\$5.62	\$0.00	\$0.00	\$0.00	\$9.99
240903-000	CURRENT TENANT	233 SAILFISH	W1	01/10/23	77062	02/10/23	78306	166		\$9.55	\$9.24	\$0.00	\$0.00	\$0.00	\$18.79
240905-000	CURRENT TENANT	234 MULLET	W1	01/10/23	30540	02/10/23	30540	0	A	\$0.26	\$2.75	\$0.00	\$0.00	\$0.00	\$3.01
240906-000	CURRENT TENANT	234 REDFISH	W1	01/10/23	0	02/10/23	0	0	A	\$0.26	\$2.75	\$0.00	\$0.00	\$0.00	\$3.01
240907-000	CURRENT RESIDENT	234 SAILFISH	W1	01/10/23	20920	02/10/23	20920	0	A	\$0.26	\$2.75	\$0.00	\$0.00	\$0.00	\$3.01
240908-000	CURRENT TENANT	234 SUNFISH	W1	01/10/23	174375	02/10/23	177751	451		\$25.60	\$20.45	\$0.00	\$0.00	\$0.00	\$46.05
240909-000	CURRENT TENANT	235 MULLET	W1	01/10/23	0	02/10/23	0	0	A	\$0.26	\$2.75	\$0.00	\$0.00	\$0.00	\$3.01
240910-000	CURRENT TENANT	235 RAYFISH	W1	01/10/23	0	02/10/23	0	0	A	\$0.26	\$2.75	\$0.00	\$0.00	\$0.00	\$3.01
240911-000	CURRENT TENANT	235 REDFISH	W1	01/10/23	24259	02/10/23	24259	0	A	\$0.26	\$2.75	\$0.00	\$0.00	\$0.00	\$3.01
240912-000	CURRENT TENANT	235 SAILFISH	W1	01/10/23	10170	02/10/23	10170	0	A	\$0.26	\$2.75	\$0.00	\$0.00	\$0.00	\$3.01
240913-000	CURRENT TENANT	235 SUNFISH	W1	01/10/23	260	02/10/23	267	1		\$0.26	\$2.75	\$0.00	\$0.00	\$0.00	\$3.01
240916-000	CURRENT TENANT	236 SAILFISH	W1	01/10/23	49246	02/10/23	50062	109		\$6.34	\$7.00	\$0.00	\$0.00	\$0.00	\$13.34
240917-000	CURRENT TENANT	236 SUNFISH	W1	01/10/23	58523	02/10/23	59748	164		\$9.44	\$9.16	\$0.00	\$0.00	\$0.00	\$18.60
240918-001	CURRENT TENANT	237 FLYINGFISH	W1	01/10/23	991920	02/10/23	991920	0	A	\$0.26	\$2.75	\$0.00	\$0.00	\$0.00	\$3.01
240919-000	CURRENT TENANT	237 MULLET	W1	01/10/23	0	02/10/23	0	0	A	\$0.26	\$2.75	\$0.00	\$0.00	\$0.00	\$3.01
240920-001	CURRENT TENANT	237 PORPOISE	W1	01/10/23	11092	02/10/23	11094	0	A	\$0.26	\$2.75	\$0.00	\$0.00	\$0.00	\$3.01
240921-000	CURRENT TENANT	237 RAYFISH	W1	01/10/23	16572	02/10/23	16572	0	A	\$0.26	\$2.75	\$0.00	\$0.00	\$0.00	\$3.01
240923-000	CURRENT TENANT	237 SAILFISH	W1	01/10/23	10260	02/10/23	10261	0	A	\$0.26	\$2.75	\$0.00	\$0.00	\$0.00	\$3.01
240924-000	CURRENT TENANT	237 SUNFISH	W1	01/10/23	15323	02/10/23	15323	0	A	\$0.26	\$2.75	\$0.00	\$0.00	\$0.00	\$3.01
240925-001	CURRENT TENANT	238 FLYINGFISH	W1	01/10/23	0	02/10/23	0	0	A	\$0.26	\$2.75	\$0.00	\$0.00	\$0.00	\$3.01

Property - MARINA VILLAGE MHC, LLC

Account #	Occupant	Service Address	MT	Prev Date	Prev Read	Curr Date	Curr Read	Usage	Er	Water	Sewer				Total
240927-000	CURRENT RESIDENT	238 PORPOISE	W1	01/10/23	0	02/10/23	0	0	A	\$0.26	\$2.75	\$0.00	\$0.00	\$0.00	\$3.01
240928-000	CURRENT TENANT	238 REDFISH	W1	01/10/23	14993	02/10/23	15344	47		\$2.85	\$4.56	\$0.00	\$0.00	\$0.00	\$7.41
240929-000	CURRENT TENANT	238 SAILFISH	W1	01/10/23	0	02/10/23	0	0	A	\$0.26	\$2.75	\$0.00	\$0.00	\$0.00	\$3.01
240930-000	CURRENT RESIDENT	238 SUNFISH	W1	01/10/23	0	02/10/23	0	0	A	\$0.26	\$2.75	\$0.00	\$0.00	\$0.00	\$3.01
240931-000	CURRENT TENANT	239 FLYINGFISH	W1	01/10/23	32937	02/10/23	32937	0	A	\$0.26	\$2.75	\$0.00	\$0.00	\$0.00	\$3.01
240934-001	VACANT	239 REDFISH	W1	01/10/23	14442	02/10/23	14444	0	A	\$0.26	\$2.75	\$0.00	\$0.00	\$0.00	\$3.01
240936-000	CURRENT TENANT	239 SUNFISH	W1	01/10/23	13848	02/10/23	14559	95		\$5.55	\$6.45	\$0.00	\$0.00	\$0.00	\$12.00
240937-000	CURRENT TENANT	240 FLYINGFISH	W1	01/10/23	74380	02/10/23	74380	0	A	\$0.26	\$2.75	\$0.00	\$0.00	\$0.00	\$3.01
240938-000	CURRENT TENANT	240 MULLET	W1	01/10/23	1279	02/10/23	1279	0	A	\$0.26	\$2.75	\$0.00	\$0.00	\$0.00	\$3.01
240939-000	CURRENT TENANT	240 PORPOISE	W1	01/10/23	48274	02/10/23	48274	0	A	\$0.26	\$2.75	\$0.00	\$0.00	\$0.00	\$3.01
240940-000	CURRENT TENANT	240 REDFISH	W1	01/10/23	8221	02/10/23	8231	1		\$0.26	\$2.75	\$0.00	\$0.00	\$0.00	\$3.01
240941-000	CURRENT TENANT	240 SAILFISH	W1	01/10/23	66960	02/10/23	66960	0	A	\$0.26	\$2.75	\$0.00	\$0.00	\$0.00	\$3.01
240942-000	CURRENT TENANT	240 SUNFISH	W1	01/10/23	162897	02/10/23	166023	418		\$23.75	\$19.15	\$0.00	\$0.00	\$0.00	\$42.90
240944-000	CURRENT TENANT	241 MULLET	W1	01/10/23	13279	02/10/23	13309	4		\$0.43	\$2.87	\$0.00	\$0.00	\$0.00	\$3.30
240945-000	CURRENT TENANT	241 RAYFISH	W1	01/10/23	15499	02/10/23	15499	0	A	\$0.26	\$2.75	\$0.00	\$0.00	\$0.00	\$3.01
240947-000	CURRENT TENANT	241 SAILFISH	W1	01/10/23	70484	02/10/23	71585	147		\$8.48	\$8.49	\$0.00	\$0.00	\$0.00	\$16.97
240948-000	CURRENT TENANT	241 SUNFISH	W1	01/10/23	0	02/10/23	0	0	A	\$0.26	\$2.75	\$0.00	\$0.00	\$0.00	\$3.01
240949-000	CURRENT TENANT	242 FLYINGFISH	W1	01/10/23	9035	02/10/23	9038	0	A	\$0.26	\$2.75	\$0.00	\$0.00	\$0.00	\$3.01
240950-002	VACANT	242 MULLET	W1	01/10/23	0	02/10/23	0	0	A	\$0.26	\$2.75	\$0.00	\$0.00	\$0.00	\$3.01
240951-000	CURRENT TENANT	242 PORPOISE	W1	01/10/23	44721	02/10/23	45117	53		\$3.19	\$4.80	\$0.00	\$0.00	\$0.00	\$7.99
240953-000	CURRENT TENANT	242 SAILFISH	W1	01/10/23	0	02/10/23	0	0	A	\$0.26	\$2.75	\$0.00	\$0.00	\$0.00	\$3.01
240954-001	VACANT	242 SUNFISH	W1	01/10/23	550	02/10/23	550	0	A	\$0.26	\$2.75	\$0.00	\$0.00	\$0.00	\$3.01
240955-000	CURRENT TENANT	243 FLYINGFISH	W1	01/10/23	55282	02/10/23	55346	9		\$0.71	\$3.06	\$0.00	\$0.00	\$0.00	\$3.77
240956-000	CURRENT TENANT	243 MULLET	W1	01/10/23	8375	02/10/23	9002	84		\$4.93	\$6.02	\$0.00	\$0.00	\$0.00	\$10.95
240957-001	CURRENT RESIDENT	243 RAYFISH	W1	01/10/23	0	02/10/23	0	0	A	\$0.26	\$2.75	\$0.00	\$0.00	\$0.00	\$3.01
240958-001	CURRENT RESIDENT	243 REDFISH	W1	01/10/23	0	02/10/23	0	0	A	\$0.26	\$2.75	\$0.00	\$0.00	\$0.00	\$3.01
240959-000	CURRENT TENANT	243 SAILFISH	W1	01/10/23	0	02/10/23	0	0	A	\$0.26	\$2.75	\$0.00	\$0.00	\$0.00	\$3.01
240960-000	CURRENT TENANT	244 FLYINGFISH	W1	01/10/23	27120	02/10/23	27120	0	A	\$0.26	\$2.75	\$0.00	\$0.00	\$0.00	\$3.01
240961-001	CURRENT RESIDENT	244 MULLET	W1	01/10/23	0	02/10/23	0	0	A	\$0.26	\$2.75	\$0.00	\$0.00	\$0.00	\$3.01
240962-000	CURRENT TENANT	244 PORPOISE	W1	01/10/23	5540	02/10/23	5541	0	A	\$0.26	\$2.75	\$0.00	\$0.00	\$0.00	\$3.01
240963-000	CURRENT TENANT	244 SAILFISH	W1	01/10/23	0	02/10/23	0	0	A	\$0.26	\$2.75	\$0.00	\$0.00	\$0.00	\$3.01
240964-000	CURRENT TENANT	244 SUNFISH	W1	01/10/23	80349	02/10/23	81375	137		\$7.92	\$8.10	\$0.00	\$0.00	\$0.00	\$16.02
240965-000	CURRENT TENANT	245 FLYINGFISH	W1	01/10/23	880	02/10/23	880	0	A	\$0.26	\$2.75	\$0.00	\$0.00	\$0.00	\$3.01
240966-000	CURRENT TENANT	245 MULLET	W1	01/10/23	0	02/10/23	0	0	A	\$0.26	\$2.75	\$0.00	\$0.00	\$0.00	\$3.01
240967-000	CURRENT TENANT	245 PORPOISE	W1	01/10/23	325783	02/10/23	334416	1154		\$65.20	\$48.11	\$0.00	\$0.00	\$0.00	\$113.31
240968-000	CURRENT RESIDENT	245 RAYFISH	W1	01/10/23	0	02/10/23	0	0	A	\$0.26	\$2.75	\$0.00	\$0.00	\$0.00	\$3.01
240969-000	CURRENT RESIDENT	245 REDFISH	W1	01/10/23	0	02/10/23	0	0	A	\$0.26	\$2.75	\$0.00	\$0.00	\$0.00	\$3.01
240970-000	CURRENT TENANT	245 SAILFISH	W1	01/10/23	32234	02/10/23	33630	187		\$10.74	\$10.07	\$0.00	\$0.00	\$0.00	\$20.81
240971-000	CURRENT TENANT	245 SUNFISH	W1	01/10/23	110483	02/10/23	111061	77		\$4.54	\$5.74	\$0.00	\$0.00	\$0.00	\$10.28
240972-001	CURRENT RESIDENT	246 FLYINGFISH	W1	01/10/23	0	02/10/23	0	0	A	\$0.26	\$2.75	\$0.00	\$0.00	\$0.00	\$3.01

Property - MARINA VILLAGE MHC, LLC

Account #	Occupant	Service Address	MT	Prev Date	Prev Read	Curr Date	Curr Read	Usage	Er	Water	Sewer				Total
240973-000	CURRENT TENANT	246 MULLET	W1	01/10/23	0	02/10/23	0	0	A	\$0.26	\$2.75	\$0.00	\$0.00	\$0.00	\$3.01
240974-000	CURRENT TENANT	246 PORPOISE	W1	01/10/23	92901	02/10/23	94852	261		\$14.90	\$12.98	\$0.00	\$0.00	\$0.00	\$27.88
240975-000	CURRENT TENANT	246 SAILFISH	W1	01/10/23	0	02/10/23	0	0	A	\$0.26	\$2.75	\$0.00	\$0.00	\$0.00	\$3.01
240976-000	CURRENT TENANT	246 SUNFISH	W1	01/10/23	229245	02/10/23	232167	391		\$22.22	\$18.09	\$0.00	\$0.00	\$0.00	\$40.31
240977-000	CURRENT TENANT	247 FLYINGFISH	W1	01/10/23	2070	02/10/23	2071	0	A	\$0.26	\$2.75	\$0.00	\$0.00	\$0.00	\$3.01
240978-000	CURRENT RESIDENT	247 MULLET	W1	01/10/23	0	02/10/23	0	0	A	\$0.26	\$2.75	\$0.00	\$0.00	\$0.00	\$3.01
240979-000	CURRENT TENANT	247 RAYFISH	W1	01/10/23	0	02/10/23	0	0	A	\$0.26	\$2.75	\$0.00	\$0.00	\$0.00	\$3.01
240980-000	CURRENT TENANT	247 REDFISH	W1	01/10/23	43062	02/10/23	44104	139		\$8.03	\$8.18	\$0.00	\$0.00	\$0.00	\$16.21
240981-000	CURRENT TENANT	247 SAILFISH	W1	01/10/23	0	02/10/23	0	0	A	\$0.26	\$2.75	\$0.00	\$0.00	\$0.00	\$3.01
240982-000	CURRENT TENANT	247 SUNFISH	W1	01/10/23	2420	02/10/23	2420	0	A	\$0.26	\$2.75	\$0.00	\$0.00	\$0.00	\$3.01
240986-000	CURRENT RESIDENT	248 DOLPHIN	W1	01/10/23	0	02/10/23	0	0	A	\$0.26	\$2.75	\$0.00	\$0.00	\$0.00	\$3.01
240987-001	CURRENT TENANT NO METER	248 FLYINGFISH	W1	01/10/23	0	02/10/23	0	0	A	\$0.26	\$2.75	\$0.00	\$0.00	\$0.00	\$3.01
240988-000	CURRENT TENANT	248 MULLET	W1	01/10/23	16673	02/10/23	17482	108		\$6.29	\$6.96	\$0.00	\$0.00	\$0.00	\$13.25
240989-000	CURRENT TENANT	248 PORPOISE	W1	01/10/23	18288	02/10/23	18436	20		\$1.33	\$3.50	\$0.00	\$0.00	\$0.00	\$4.83
240990-000	CURRENT TENANT	248 SAILFISH	W1	01/10/23	14139	02/10/23	14212	10		\$0.77	\$3.10	\$0.00	\$0.00	\$0.00	\$3.87
240991-000	CURRENT TENANT	248 SUNFISH	W1	01/10/23	185847	02/10/23	188374	338		\$19.24	\$16.01	\$0.00	\$0.00	\$0.00	\$35.25
240992-000	CURRENT TENANT	249 DOLPHIN	W1	01/10/23	43346	02/10/23	44515	156		\$8.99	\$8.85	\$0.00	\$0.00	\$0.00	\$17.84
240997-000	CURRENT TENANT	250 FLYINGFISH	W1	01/10/23	350	02/10/23	350	0	A	\$0.26	\$2.75	\$0.00	\$0.00	\$0.00	\$3.01
240998-001	CURRENT TENANT	250 PORPOISE	W1	01/10/23	0	02/10/23	0	0	A	\$0.26	\$2.75	\$0.00	\$0.00	\$0.00	\$3.01
240999-000	CURRENT TENANT	250 RAYFISH	W1	01/10/23	0	02/10/23	0	0	A	\$0.26	\$2.75	\$0.00	\$0.00	\$0.00	\$3.01
241000-000	CURRENT TENANT	250 SAILFISH	W1	01/10/23	0	02/10/23	0	0	A	\$0.26	\$2.75	\$0.00	\$0.00	\$0.00	\$3.01
241001-000	CURRENT TENANT	251 FLYINGFISH	W1	01/10/23	30030	02/10/23	30030	0	A	\$0.26	\$2.75	\$0.00	\$0.00	\$0.00	\$3.01
241002-000	CURRENT TENANT	251 PORPOISE	W1	01/10/23	71932	02/10/23	71932	0	A	\$0.26	\$2.75	\$0.00	\$0.00	\$0.00	\$3.01
241004-000	CURRENT TENANT	251 SAILFISH	W1	01/10/23	106251	02/10/23	108597	314		\$17.89	\$15.06	\$0.00	\$0.00	\$0.00	\$32.95
241005-000	CURRENT TENANT	251 STARFISH	W1	01/10/23	38711	02/10/23	39233	70		\$4.15	\$5.46	\$0.00	\$0.00	\$0.00	\$9.61
241006-001	CURRENT TENANT	251 SUNFISH	W1	01/10/23	0	02/10/23	0	0	A	\$0.26	\$2.75	\$0.00	\$0.00	\$0.00	\$3.01
241007-000	CURRENT TENANT	252 DOLPHIN	W1	01/10/23	29827	02/10/23	30191	49		\$2.96	\$4.64	\$0.00	\$0.00	\$0.00	\$7.60
241008-000	CURRENT TENANT	252 FLYINGFISH	W1	01/10/23	976	02/10/23	976	0	A	\$0.26	\$2.75	\$0.00	\$0.00	\$0.00	\$3.01
241009-000	CURRENT TENANT	252 PORPOISE	W1	01/10/23	187297	02/10/23	192821	739		\$41.82	\$31.78	\$0.00	\$0.00	\$0.00	\$73.60
241010-000	CURRENT TENANT	252 RAYFISH	W1	01/10/23	8525	02/10/23	8539	2		\$0.32	\$2.79	\$0.00	\$0.00	\$0.00	\$3.11
241011-000	CURRENT TENANT	252 SAILFISH	W1	01/10/23	0	02/10/23	0	0	A	\$0.26	\$2.75	\$0.00	\$0.00	\$0.00	\$3.01
241012-001	CURRENT RESIDENT	253 FLYINGFISH	W1	01/10/23	526	02/10/23	639	15		\$1.05	\$3.30	\$0.00	\$0.00	\$0.00	\$4.35
241013-000	CURRENT TENANT	253 PORPOISE	W1	01/10/23	21220	02/10/23	23927	362		\$20.59	\$16.95	\$0.00	\$0.00	\$0.00	\$37.54
241016-000	CURRENT TENANT	253 STARFISH	W1	01/10/23	71500	02/10/23	73338	246		\$14.06	\$12.39	\$0.00	\$0.00	\$0.00	\$26.45
241018-000	CURRENT TENANT	254 FLYINGFISH	W1	01/10/23	63021	02/10/23	63030	1		\$0.26	\$2.75	\$0.00	\$0.00	\$0.00	\$3.01
241019-000	CURRENT TENANT	254 PORPOISE	W1	01/10/23	160260	02/10/23	160524	35		\$2.17	\$4.09	\$0.00	\$0.00	\$0.00	\$6.26
241020-000	CURRENT TENANT	254 RAYFISH	W1	01/10/23	300194	02/10/23	305492	708		\$40.08	\$30.56	\$0.00	\$0.00	\$0.00	\$70.64
241021-000	CURRENT TENANT	254 SAILFISH	W1	01/10/23	0	02/10/23	0	0	A	\$0.26	\$2.75	\$0.00	\$0.00	\$0.00	\$3.01
241022-000	CURRENT TENANT	254 STARFISH	W1	01/10/23	55097	02/10/23	56232	152		\$8.76	\$8.69	\$0.00	\$0.00	\$0.00	\$17.45
241023-000	CURRENT TENANT	255 FLYINGFISH	W1	01/10/23	28730	02/10/23	28730	0	A	\$0.26	\$2.75	\$0.00	\$0.00	\$0.00	\$3.01

Property - MARINA VILLAGE MHC, LLC

Account #	Occupant	Service Address	MT	Prev Date	Prev Read	Curr Date	Curr Read	Usage	Er	Water	Sewer				Total
241024-000	CURRENT TENANT	255 PORPOISE	W1	01/10/23	44020	02/10/23	44020	0	A	\$0.26	\$2.75	\$0.00	\$0.00	\$0.00	\$3.01
241026-000	CURRENT TENANT	255 SAILFISH	W1	01/10/23	0	02/10/23	0	0	A	\$0.26	\$2.75	\$0.00	\$0.00	\$0.00	\$3.01
241027-001	CURRENT TENANT	255 STARFISH	W1	01/10/23	0	02/10/23	18844	2519		\$142.07	\$101.81	\$0.00	\$0.00	\$0.00	\$243.88
241028-000	CURRENT TENANT	256 DOLPHIN	W1	01/10/23	1857	02/10/23	1864	1		\$0.26	\$2.75	\$0.00	\$0.00	\$0.00	\$3.01
241029-000	CURRENT TENANT	256 FLYINGFISH	W1	01/10/23	8424	02/10/23	8424	0	A	\$0.26	\$2.75	\$0.00	\$0.00	\$0.00	\$3.01
241030-000	CURRENT TENANT	256 PORPOISE	W1	01/10/23	30806	02/10/23	31909	147		\$8.48	\$8.49	\$0.00	\$0.00	\$0.00	\$16.97
241031-000	CURRENT TENANT	256 RAYFISH	W1	01/10/23	204047	02/10/23	207201	422		\$23.97	\$19.31	\$0.00	\$0.00	\$0.00	\$43.28
241033-000	CURRENT TENANT	257 FLYINGFISH	W1	01/10/23	52865	02/10/23	52865	0	A	\$0.26	\$2.75	\$0.00	\$0.00	\$0.00	\$3.01
241034-000	CURRENT TENANT	257 PORPOISE	W1	01/10/23	48334	02/10/23	49839	201		\$11.52	\$10.62	\$0.00	\$0.00	\$0.00	\$22.14
241035-000	VACANT	257 RAYFISH	W1	12/10/22	1273	01/10/23	1273	0		\$0.26	\$2.75	\$0.00	\$0.00	\$0.00	\$3.01
241036-000	CURRENT TENANT	257 SAILFISH	W1	01/10/23	131941	02/10/23	134155	296		\$16.87	\$14.36	\$0.00	\$0.00	\$0.00	\$31.23
241037-001	VACANT	257 STARFISH	W1	01/10/23	14291	02/10/23	14291	0	A	\$0.26	\$2.75	\$0.00	\$0.00	\$0.00	\$3.01
241038-000	CURRENT TENANT	258 DOLPHIN	W1	01/10/23	53980	02/10/23	55321	179		\$10.28	\$9.75	\$0.00	\$0.00	\$0.00	\$20.03
241039-000	CURRENT TENANT	258 FLYINGFISH	W1	01/10/23	0	02/10/23	0	0	A	\$0.26	\$2.75	\$0.00	\$0.00	\$0.00	\$3.01
241040-001	CURRENT RESIDENT	258 PORPOISE	W1	01/10/23	12266	02/10/23	12869	81		\$4.77	\$5.90	\$0.00	\$0.00	\$0.00	\$10.67
241041-000	CURRENT TENANT	258 RAYFISH	W1	01/10/23	135018	02/10/23	137406	319		\$18.17	\$15.26	\$0.00	\$0.00	\$0.00	\$33.43
241042-000	CURRENT TENANT	258 SAILFISH	W1	01/10/23	32610	02/10/23	32610	0	A	\$0.26	\$2.75	\$0.00	\$0.00	\$0.00	\$3.01
241043-000	CURRENT TENANT	258 STARFISH	W1	01/10/23	23794	02/10/23	24723	124		\$7.19	\$7.59	\$0.00	\$0.00	\$0.00	\$14.78
241044-000	CURRENT TENANT	259 DOLPHIN	W1	01/10/23	135406	02/10/23	135972	76		\$4.48	\$5.70	\$0.00	\$0.00	\$0.00	\$10.18
241045-000	CURRENT TENANT	259 FLYINGFISH	W1	01/10/23	24542	02/10/23	25801	168		\$9.67	\$9.32	\$0.00	\$0.00	\$0.00	\$18.99
241046-000	CURRENT TENANT	259 PORPOISE	W1	01/10/23	72144	02/10/23	72549	54		\$3.24	\$4.84	\$0.00	\$0.00	\$0.00	\$8.08
241048-000	CURRENT TENANT	259 SAILFISH	W1	01/10/23	149262	02/10/23	155187	792		\$44.81	\$33.87	\$0.00	\$0.00	\$0.00	\$78.68
241049-000	CURRENT TENANT	259 STARFISH	W1	01/10/23	91892	02/10/23	91894	0	A	\$0.26	\$2.75	\$0.00	\$0.00	\$0.00	\$3.01
241050-000	CURRENT TENANT	260 FLYINGFISH	W1	01/10/23	19430	02/10/23	19430	0	A	\$0.26	\$2.75	\$0.00	\$0.00	\$0.00	\$3.01
241051-000	CURRENT TENANT	260 PORPOISE	W1	01/10/23	179645	02/10/23	181072	191		\$10.96	\$10.22	\$0.00	\$0.00	\$0.00	\$21.18
241052-000	CURRENT TENANT	260 SAILFISH	W1	01/10/23	11953	02/10/23	13264	175		\$10.06	\$9.60	\$0.00	\$0.00	\$0.00	\$19.66
241053-000	CURRENT TENANT	260 STARFISH	W1	01/10/23	121587	02/10/23	121597	1		\$0.26	\$2.75	\$0.00	\$0.00	\$0.00	\$3.01
241054-000	CURRENT TENANT	261 FLYINGFISH	W1	01/10/23	3818	02/10/23	3818	0	A	\$0.26	\$2.75	\$0.00	\$0.00	\$0.00	\$3.01
241055-000	CURRENT TENANT	261 PORPOISE	W1	01/10/23	46480	02/10/23	49186	362		\$20.59	\$16.95	\$0.00	\$0.00	\$0.00	\$37.54
241056-000	CURRENT TENANT	261 RAYFISH	W1	01/10/23	11196	02/10/23	11319	16		\$1.10	\$3.34	\$0.00	\$0.00	\$0.00	\$4.44
241059-000	CURRENT TENANT	262 FLYINGFISH	W1	01/10/23	2580	02/10/23	3145	76		\$4.48	\$5.70	\$0.00	\$0.00	\$0.00	\$10.18
241060-001	VACANT	262 PORPOISE	W1	12/10/22	0	01/10/23	0	0		\$0.26	\$2.75	\$0.00	\$0.00	\$0.00	\$3.01
241062-000	CURRENT TENANT	263 RAYFISH	W1	01/10/23	104391	02/10/23	109655	704		\$39.85	\$30.41	\$0.00	\$0.00	\$0.00	\$70.26
241063-000	CURRENT TENANT	538 STINGRAY	W1	01/10/23	8183	02/10/23	8262	11		\$0.82	\$3.14	\$0.00	\$0.00	\$0.00	\$3.96
241064-000	CURRENT TENANT	539 ALBACORE	W1	01/10/23	0	02/10/23	0	0	A	\$0.26	\$2.75	\$0.00	\$0.00	\$0.00	\$3.01
241065-000	CURRENT TENANT	539 TUNA	W1	01/10/23	28869	02/10/23	28872	0	A	\$0.26	\$2.75	\$0.00	\$0.00	\$0.00	\$3.01
241066-000	CURRENT RESIDENT	540 STINGRAY	W1	01/10/23	0	02/10/23	0	0	A	\$0.26	\$2.75	\$0.00	\$0.00	\$0.00	\$3.01
241067-000	CURRENT RESIDENT	541 ALBACORE	W1	01/10/23	1019	02/10/23	1208	25		\$1.61	\$3.69	\$0.00	\$0.00	\$0.00	\$5.30
241068-000	CURRENT TENANT	541 TUNA	W1	01/10/23	206402	02/10/23	209601	428		\$24.31	\$19.55	\$0.00	\$0.00	\$0.00	\$43.86
241069-000	CURRENT TENANT	542 STINGRAY	W1	01/10/23	5560	02/10/23	5560	0	A	\$0.26	\$2.75	\$0.00	\$0.00	\$0.00	\$3.01

Property - MARINA VILLAGE MHC, LLC

Account #	Occupant	Service Address	MT	Prev Date	Prev Read	Curr Date	Curr Read	Usage	Er	Water	Sewer				Total
241070-000	CURRENT TENANT	542 TUNA	W1	01/10/23	0	02/10/23	0	0	A	\$0.26	\$2.75	\$0.00	\$0.00	\$0.00	\$3.01
241071-000	CURRENT TENANT	543 ALBACORE	W1	01/10/23	5	02/10/23	5	0	A	\$0.26	\$2.75	\$0.00	\$0.00	\$0.00	\$3.01
241072-000	CURRENT TENANT	543 TUNA	W1	01/10/23	1916926	02/10/23	1920288	449		\$25.49	\$20.37	\$0.00	\$0.00	\$0.00	\$45.86
241073-000	CURRENT TENANT	544 STINGRAY	W1	01/10/23	0	02/10/23	0	0	A	\$0.26	\$2.75	\$0.00	\$0.00	\$0.00	\$3.01
241074-000	CURRENT TENANT	544 TUNA	W1	01/10/23	69165	02/10/23	70353	159		\$9.16	\$8.97	\$0.00	\$0.00	\$0.00	\$18.13
241075-000	CURRENT TENANT	545 ALBACORE	W1	01/10/23	78810	02/10/23	83895	680		\$38.50	\$29.46	\$0.00	\$0.00	\$0.00	\$67.96
241076-001	CURRENT RESIDENT	545 STINGRAY	W1	01/10/23	218	02/10/23	218	0	A	\$0.26	\$2.75	\$0.00	\$0.00	\$0.00	\$3.01
241077-000	CURRENT TENANT	545 TUNA	W1	01/10/23	68689	02/10/23	70562	250		\$14.28	\$12.55	\$0.00	\$0.00	\$0.00	\$26.83
241078-000	CURRENT TENANT	546 STINGRAY	W1	01/10/23	5646	02/10/23	5647	0	A	\$0.26	\$2.75	\$0.00	\$0.00	\$0.00	\$3.01
241079-000	CURRENT TENANT	546 TUNA	W1	01/10/23	6944	02/10/23	6944	0	A	\$0.26	\$2.75	\$0.00	\$0.00	\$0.00	\$3.01
241080-000	CURRENT TENANT	547 ALBACORE	W1	01/10/23	0	02/10/23	1	0	A	\$0.26	\$2.75	\$0.00	\$0.00	\$0.00	\$3.01
241081-000	CURRENT TENANT	547 STINGRAY	W1	01/10/23	4270	02/10/23	4270	0	A	\$0.26	\$2.75	\$0.00	\$0.00	\$0.00	\$3.01
241082-000	CURRENT TENANT	547 TUNA	W1	01/10/23	289528	02/10/23	289528	0	A	\$0.26	\$2.75	\$0.00	\$0.00	\$0.00	\$3.01
241083-000	CURRENT TENANT	548 STINGRAY	W1	01/10/23	33748	02/10/23	52725	2537		\$143.09	\$102.52	\$0.00	\$0.00	\$0.00	\$245.61
241084-000	CURRENT TENANT	548 TUNA	W1	01/10/23	0	02/10/23	0	0	A	\$0.26	\$2.75	\$0.00	\$0.00	\$0.00	\$3.01
242569-000	CURRENT TENANT	549 ALBACORE	W1	01/10/23	36896	02/10/23	36896	0	A	\$0.26	\$2.75	\$0.00	\$0.00	\$0.00	\$3.01
242570-000	CURRENT TENANT	549 STINGRAY	W1	01/10/23	105710	02/10/23	106993	172		\$9.89	\$9.48	\$0.00	\$0.00	\$0.00	\$19.37
242571-000	CURRENT TENANT	549 TUNA	W1	01/10/23	11156	02/10/23	12153	133		\$7.69	\$7.94	\$0.00	\$0.00	\$0.00	\$15.63
242572-000	CURRENT TENANT	550 STINGRAY	W1	01/10/23	40309	02/10/23	40311	0	A	\$0.26	\$2.75	\$0.00	\$0.00	\$0.00	\$3.01
242573-000	CURRENT TENANT	551 ALBACORE	W1	01/10/23	50139	02/10/23	51716	211		\$12.09	\$11.01	\$0.00	\$0.00	\$0.00	\$23.10
242574-000	CURRENT TENANT	551 TUNA	W1	01/10/23	169087	02/10/23	171573	332		\$18.90	\$15.77	\$0.00	\$0.00	\$0.00	\$34.67
242575-000	CURRENT TENANT	552 STINGRAY	W1	01/10/23	45880	02/10/23	45882	0	A	\$0.26	\$2.75	\$0.00	\$0.00	\$0.00	\$3.01
242576-001	CURRENT TENANT	553 ALBACORE	W1	01/10/23	12211	02/10/23	12211	0	A	\$0.26	\$2.75	\$0.00	\$0.00	\$0.00	\$3.01
242577-000	CURRENT TENANT	553 TUNA	W1	01/10/23	51687	02/10/23	52312	84		\$4.93	\$6.02	\$0.00	\$0.00	\$0.00	\$10.95
242578-000	CURRENT TENANT	554 STINGRAY	W1	01/10/23	0	02/10/23	0	0	A	\$0.26	\$2.75	\$0.00	\$0.00	\$0.00	\$3.01
242579-000	CURRENT TENANT	555 ALBACORE	W1	01/10/23	0	02/10/23	0	0	A	\$0.26	\$2.75	\$0.00	\$0.00	\$0.00	\$3.01
242580-000	CURRENT TENANT	555 TUNA	W1	01/10/23	26096	02/10/23	26097	0	A	\$0.26	\$2.75	\$0.00	\$0.00	\$0.00	\$3.01
242581-000	CURRENT TENANT	556 STINGRAY	W1	01/10/23	26016	02/10/23	26030	2		\$0.32	\$2.79	\$0.00	\$0.00	\$0.00	\$3.11
242582-000	CURRENT TENANT	557 ALBACORE	W1	01/10/23	17714	02/10/23	17777	8		\$0.65	\$3.03	\$0.00	\$0.00	\$0.00	\$3.68
242583-001	CURRENT TENANT	557 TUNA	W1	01/10/23	40	02/10/23	40	0	A	\$0.26	\$2.75	\$0.00	\$0.00	\$0.00	\$3.01
242584-000	CURRENT TENANT	558 STINGRAY	W1	01/10/23	2071	02/10/23	2240	23		\$1.50	\$3.62	\$0.00	\$0.00	\$0.00	\$5.12
242585-000	CURRENT TENANT	559 ALBACORE	W1	01/10/23	0	02/10/23	1	0	A	\$0.26	\$2.75	\$0.00	\$0.00	\$0.00	\$3.01
242586-000	CURRENT TENANT	559 TUNA	W1	01/10/23	0	02/10/23	0	0	A	\$0.26	\$2.75	\$0.00	\$0.00	\$0.00	\$3.01
242587-000	CURRENT TENANT	560 STINGRAY	W1	01/10/23	33496	02/10/23	36735	433		\$24.59	\$19.74	\$0.00	\$0.00	\$0.00	\$44.33
242588-000	CURRENT TENANT	561 TUNA	W1	01/10/23	255379	02/10/23	257277	254		\$14.51	\$12.70	\$0.00	\$0.00	\$0.00	\$27.21
242589-000	CURRENT TENANT	562 STINGRAY	W1	01/10/23	0	02/10/23	0	0	A	\$0.26	\$2.75	\$0.00	\$0.00	\$0.00	\$3.01
242590-000	CURRENT TENANT	563 TUNA	W1	01/10/23	285210	02/10/23	285210	0	A	\$0.26	\$2.75	\$0.00	\$0.00	\$0.00	\$3.01
242591-000	CURRENT TENANT	565 TUNA	W1	01/10/23	91529	02/10/23	93615	279		\$15.92	\$13.69	\$0.00	\$0.00	\$0.00	\$29.61
242593-000	CURRENT TENANT	569 TUNA	W1	01/10/23	0	02/10/23	0	0	A	\$0.26	\$2.75	\$0.00	\$0.00	\$0.00	\$3.01
242594-000	CURRENT TENANT	571 TUNA	W1	01/10/23	0	02/10/23	0	0	A	\$0.26	\$2.75	\$0.00	\$0.00	\$0.00	\$3.01

Property - MARINA VILLAGE MHC, LLC

Account #	Occupant	Service Address	MT	Prev Date	Prev Read	Curr Date	Curr Read	Usage	Er	Water	Sewer				Total
242595-000	CURRENT TENANT	573 STINGRAY	W1	01/10/23	1	02/10/23	3	0	A	\$0.26	\$2.75	\$0.00	\$0.00	\$0.00	\$3.01
242596-000	CURRENT TENANT	573 TUNA	W1	01/10/23	0	02/10/23	0	0	A	\$0.26	\$2.75	\$0.00	\$0.00	\$0.00	\$3.01
242597-000	CURRENT TENANT	575 STINGRAY	W1	01/10/23	152603	02/10/23	152712	15		\$1.05	\$3.30	\$0.00	\$0.00	\$0.00	\$4.35
242598-000	CURRENT TENANT	575 TUNA	W1	01/10/23	266669	02/10/23	269330	356		\$20.25	\$16.72	\$0.00	\$0.00	\$0.00	\$36.97
242599-000	CURRENT TENANT	577 STINGRAY	W1	01/10/23	33022	02/10/23	33022	0	A	\$0.26	\$2.75	\$0.00	\$0.00	\$0.00	\$3.01
242600-000	CURRENT TENANT	577 TUNA	W1	01/10/23	66134	02/10/23	67393	168		\$9.67	\$9.32	\$0.00	\$0.00	\$0.00	\$18.99
242602-000	CURRENT TENANT	579 STINGRAY	W1	01/10/23	72380	02/10/23	72380	0	A	\$0.26	\$2.75	\$0.00	\$0.00	\$0.00	\$3.01
242603-000	CURRENT TENANT	579 TUNA	W1	01/10/23	136860	02/10/23	136860	0	A	\$0.26	\$2.75	\$0.00	\$0.00	\$0.00	\$3.01
242604-000	CURRENT TENANT	581 TUNA	W1	01/10/23	142800	02/10/23	142800	0	A	\$0.26	\$2.75	\$0.00	\$0.00	\$0.00	\$3.01
242605-000	CURRENT TENANT	583 TUNA	W1	01/10/23	64678	02/10/23	65567	119		\$6.91	\$7.39	\$0.00	\$0.00	\$0.00	\$14.30
242607-000	CURRENT TENANT	585 TUNA	W1	01/10/23	82978	02/10/23	83796	109		\$6.34	\$7.00	\$0.00	\$0.00	\$0.00	\$13.34
242608-001	VACANT	587 TUNA	W1	01/10/23	260	02/10/23	267	1		\$0.26	\$2.75	\$0.00	\$0.00	\$0.00	\$3.01
242609-000	CURRENT TENANT	589 TUNA	W1	01/10/23	72582	02/10/23	75411	378		\$21.49	\$17.58	\$0.00	\$0.00	\$0.00	\$39.07
242610-000	CURRENT TENANT	591 TUNA	W1	01/10/23	195285	02/10/23	200134	648		\$36.70	\$28.20	\$0.00	\$0.00	\$0.00	\$64.90
242611-000	CURRENT TENANT	593 TUNA	W1	01/10/23	139524	02/10/23	160938	2863		\$161.45	\$115.34	\$0.00	\$0.00	\$0.00	\$276.79
242612-000	CURRENT TENANT	595 TUNA	W1	01/10/23	6250	02/10/23	6250	0	A	\$0.26	\$2.75	\$0.00	\$0.00	\$0.00	\$3.01
242613-000	CURRENT TENANT	597 TUNA	W1	01/10/23	89075	02/10/23	90880	241		\$13.78	\$12.19	\$0.00	\$0.00	\$0.00	\$25.97
242614-000	CURRENT TENANT	599 TUNA	W1	01/10/23	309800	02/10/23	309800	0	A	\$0.26	\$2.75	\$0.00	\$0.00	\$0.00	\$3.01
242616-000	CURRENT TENANT	603 TUNA	W1	01/10/23	28200	02/10/23	28200	0	A	\$0.26	\$2.75	\$0.00	\$0.00	\$0.00	\$3.01
Count: 211			Billing Unit of Measurement: CF			12302188	12554913	33783		\$1,952.12	\$1,905.55	\$0.00	\$0.00	\$0.00	\$3,857.67

A - Submeter shows no movement since last reading. Our records show the unit is occupied. Please contact us for occupancy update or service. Resident billed for fixed charges only.

(a) Unless prohibited by law or requested otherwise by owner, Fees are included in Total Billed.

Notify us immediately of (1)changes in occupancy (2)significant difference between your master utility bill and the utility charges shown on this report (3)interim municipal rate increases.

Billing Summary

Date:	3/13/2023
Property Name:	MARINA VILLAGE MHC LLC
Property Number:	009723

Property - MARINA VILLAGE MHC, LLC

Account #	Occupant	Service Address	MT	Prev Date	Prev Read	Curr Date	Curr Read	Usage	Er	Water	Sewer					Total
240887-001	CURRENT TENANT	229 MULLET	W1	02/10/23	12212	03/10/23	12379	22		\$1.44	\$3.58	\$0.00	\$0.00	\$0.00	\$5.02	
240888-000	CURRENT TENANT	229 REDFISH	W1	02/10/23	0	03/10/23	0	0	A	\$0.26	\$2.75	\$0.00	\$0.00	\$0.00	\$3.01	
240889-000	CURRENT TENANT	229 SUNFISH	W1	02/10/23	25720	03/10/23	35564	1316		\$74.32	\$54.48	\$0.00	\$0.00	\$0.00	\$128.80	
240890-000	CURRENT TENANT	230 MULLET	W1	02/10/23	25825	03/10/23	26001	24		\$1.56	\$3.65	\$0.00	\$0.00	\$0.00	\$5.21	
240891-000	CURRENT TENANT	230 REDFISH	W1	02/10/23	59795	03/10/23	60209	55		\$3.30	\$4.87	\$0.00	\$0.00	\$0.00	\$8.17	
240892-000	CURRENT TENANT	230 SUNFISH	W1	02/10/23	5569	03/10/23	8646	411		\$23.35	\$18.88	\$0.00	\$0.00	\$0.00	\$42.23	
240893-000	CURRENT TENANT	231 MULLET	W1	02/10/23	9351	03/10/23	9351	0	A	\$0.26	\$2.75	\$0.00	\$0.00	\$0.00	\$3.01	
240894-000	CURRENT TENANT	231 REDFISH	W1	02/10/23	2515	03/10/23	2515	0	A	\$0.26	\$2.75	\$0.00	\$0.00	\$0.00	\$3.01	
240896-000	CURRENT TENANT	232 MULLET	W1	02/10/23	3310	03/10/23	3488	24		\$1.56	\$3.65	\$0.00	\$0.00	\$0.00	\$5.21	
240897-000	CURRENT TENANT	232 REDFISH	W1	02/10/23	0	03/10/23	0	0	A	\$0.26	\$2.75	\$0.00	\$0.00	\$0.00	\$3.01	
240898-000	CURRENT TENANT	232 SAILFISH	W1	02/10/23	2990	03/10/23	2990	0	A	\$0.26	\$2.75	\$0.00	\$0.00	\$0.00	\$3.01	
240899-000	CURRENT TENANT	232 SUNFISH	W1	02/10/23	42500	03/10/23	42500	0	A	\$0.26	\$2.75	\$0.00	\$0.00	\$0.00	\$3.01	
240902-000	CURRENT TENANT	233 REDFISH	W1	02/10/23	8565	03/10/23	9130	76		\$4.48	\$5.70	\$0.00	\$0.00	\$0.00	\$10.18	
240903-000	CURRENT TENANT	233 SAILFISH	W1	02/10/23	78306	03/10/23	79427	150		\$8.65	\$8.61	\$0.00	\$0.00	\$0.00	\$17.26	
240905-000	CURRENT TENANT	234 MULLET	W1	02/10/23	30540	03/10/23	30543	0	A	\$0.26	\$2.75	\$0.00	\$0.00	\$0.00	\$3.01	
240906-000	CURRENT TENANT	234 REDFISH	W1	02/10/23	0	03/10/23	0	0	A	\$0.26	\$2.75	\$0.00	\$0.00	\$0.00	\$3.01	
240907-000	CURRENT RESIDENT	234 SAILFISH	W1	02/10/23	20920	03/10/23	20920	0	A	\$0.26	\$2.75	\$0.00	\$0.00	\$0.00	\$3.01	
240908-000	CURRENT TENANT	234 SUNFISH	W1	02/10/23	177751	03/10/23	181412	489		\$27.74	\$21.95	\$0.00	\$0.00	\$0.00	\$49.69	
240909-000	CURRENT TENANT	235 MULLET	W1	02/10/23	0	03/10/23	0	0	A	\$0.26	\$2.75	\$0.00	\$0.00	\$0.00	\$3.01	
240910-000	CURRENT TENANT	235 RAYFISH	W1	02/10/23	0	03/10/23	0	0	A	\$0.26	\$2.75	\$0.00	\$0.00	\$0.00	\$3.01	
240911-000	CURRENT TENANT	235 REDFISH	W1	02/10/23	24259	03/10/23	24259	0	A	\$0.26	\$2.75	\$0.00	\$0.00	\$0.00	\$3.01	
240912-000	CURRENT TENANT	235 SAILFISH	W1	02/10/23	10170	03/10/23	10170	0	A	\$0.26	\$2.75	\$0.00	\$0.00	\$0.00	\$3.01	
240913-000	CURRENT TENANT	235 SUNFISH	W1	02/10/23	267	03/10/23	295	4		\$0.43	\$2.87	\$0.00	\$0.00	\$0.00	\$3.30	
240916-000	CURRENT TENANT	236 SAILFISH	W1	02/10/23	50062	03/10/23	50770	95		\$5.55	\$6.45	\$0.00	\$0.00	\$0.00	\$12.00	
240917-000	CURRENT TENANT	236 SUNFISH	W1	02/10/23	59748	03/10/23	64366	617		\$34.95	\$26.98	\$0.00	\$0.00	\$0.00	\$61.93	
240918-001	CURRENT TENANT	237 FLYINGFISH	W1	02/10/23	991920	03/10/23	991920	0	A	\$0.26	\$2.75	\$0.00	\$0.00	\$0.00	\$3.01	
240919-000	CURRENT TENANT	237 MULLET	W1	02/10/23	0	03/10/23	0	0	A	\$0.26	\$2.75	\$0.00	\$0.00	\$0.00	\$3.01	
240920-001	CURRENT TENANT	237 PORPOISE	W1	02/10/23	11094	03/10/23	11096	0	A	\$0.26	\$2.75	\$0.00	\$0.00	\$0.00	\$3.01	
240921-000	CURRENT TENANT	237 RAYFISH	W1	02/10/23	16572	03/10/23	16572	0	A	\$0.26	\$2.75	\$0.00	\$0.00	\$0.00	\$3.01	
240923-000	CURRENT TENANT	237 SAILFISH	W1	02/10/23	10261	03/10/23	10263	0	A	\$0.26	\$2.75	\$0.00	\$0.00	\$0.00	\$3.01	
240924-000	CURRENT TENANT	237 SUNFISH	W1	02/10/23	15323	03/10/23	15323	0	A	\$0.26	\$2.75	\$0.00	\$0.00	\$0.00	\$3.01	
240925-001	CURRENT TENANT	238 FLYINGFISH	W1	02/10/23	0	03/10/23	0	0	A	\$0.26	\$2.75	\$0.00	\$0.00	\$0.00	\$3.01	

Property - MARINA VILLAGE MHC, LLC

Account #	Occupant	Service Address	MT	Prev Date	Prev Read	Curr Date	Curr Read	Usage	Er	Water	Sewer				Total
240927-000	CURRENT RESIDENT	238 PORPOISE	W1	02/10/23	0	03/10/23	0	0	A	\$0.26	\$2.75	\$0.00	\$0.00	\$0.00	\$3.01
240928-000	CURRENT TENANT	238 REDFISH	W1	02/10/23	15344	03/10/23	15723	51		\$3.08	\$4.72	\$0.00	\$0.00	\$0.00	\$7.80
240929-000	CURRENT TENANT	238 SAILFISH	W1	02/10/23	0	03/10/23	0	0	A	\$0.26	\$2.75	\$0.00	\$0.00	\$0.00	\$3.01
240930-000	CURRENT RESIDENT	238 SUNFISH	W1	02/10/23	0	03/10/23	0	0	A	\$0.26	\$2.75	\$0.00	\$0.00	\$0.00	\$3.01
240931-000	CURRENT TENANT	239 FLYINGFISH	W1	02/10/23	32937	03/10/23	32937	0	A	\$0.26	\$2.75	\$0.00	\$0.00	\$0.00	\$3.01
240934-001	VACANT	239 REDFISH	W1	02/10/23	14444	03/10/23	14444	0		\$0.26	\$2.75	\$0.00	\$0.00	\$0.00	\$3.01
240936-000	CURRENT TENANT	239 SUNFISH	W1	02/10/23	14559	03/10/23	15117	75		\$4.43	\$5.66	\$0.00	\$0.00	\$0.00	\$10.09
240937-000	CURRENT TENANT	240 FLYINGFISH	W1	02/10/23	74380	03/10/23	74380	0	A	\$0.26	\$2.75	\$0.00	\$0.00	\$0.00	\$3.01
240938-000	CURRENT TENANT	240 MULLET	W1	02/10/23	1279	03/10/23	1279	0	A	\$0.26	\$2.75	\$0.00	\$0.00	\$0.00	\$3.01
240939-000	CURRENT TENANT	240 PORPOISE	W1	02/10/23	48274	03/10/23	48274	0	A	\$0.26	\$2.75	\$0.00	\$0.00	\$0.00	\$3.01
240940-000	CURRENT TENANT	240 REDFISH	W1	02/10/23	8231	03/10/23	8231	0	A	\$0.26	\$2.75	\$0.00	\$0.00	\$0.00	\$3.01
240941-000	CURRENT TENANT	240 SAILFISH	W1	02/10/23	66960	03/10/23	66960	0	A	\$0.26	\$2.75	\$0.00	\$0.00	\$0.00	\$3.01
240942-000	CURRENT TENANT	240 SUNFISH	W1	02/10/23	166023	03/10/23	168779	368		\$20.93	\$17.19	\$0.00	\$0.00	\$0.00	\$38.12
240944-000	CURRENT TENANT	241 MULLET	W1	02/10/23	13309	03/10/23	13355	6		\$0.54	\$2.95	\$0.00	\$0.00	\$0.00	\$3.49
240945-000	CURRENT TENANT	241 RAYFISH	W1	02/10/23	15499	03/10/23	15499	0	A	\$0.26	\$2.75	\$0.00	\$0.00	\$0.00	\$3.01
240947-000	CURRENT TENANT	241 SAILFISH	W1	02/10/23	71585	03/10/23	72749	156		\$8.99	\$8.85	\$0.00	\$0.00	\$0.00	\$17.84
240948-000	CURRENT TENANT	241 SUNFISH	W1	02/10/23	0	03/10/23	0	0	A	\$0.26	\$2.75	\$0.00	\$0.00	\$0.00	\$3.01
240949-000	CURRENT TENANT	242 FLYINGFISH	W1	02/10/23	9038	03/10/23	9038	0	A	\$0.26	\$2.75	\$0.00	\$0.00	\$0.00	\$3.01
240950-002	VACANT	242 MULLET	W1	02/10/23	0	03/10/23	0	0		\$0.26	\$2.75	\$0.00	\$0.00	\$0.00	\$3.01
240951-000	CURRENT TENANT	242 PORPOISE	W1	02/10/23	45117	03/10/23	45541	57		\$3.41	\$4.95	\$0.00	\$0.00	\$0.00	\$8.36
240953-000	CURRENT TENANT	242 SAILFISH	W1	02/10/23	0	03/10/23	0	0	A	\$0.26	\$2.75	\$0.00	\$0.00	\$0.00	\$3.01
240954-001	VACANT	242 SUNFISH	W1	02/10/23	550	03/10/23	553	0		\$0.26	\$2.75	\$0.00	\$0.00	\$0.00	\$3.01
240955-000	CURRENT TENANT	243 FLYINGFISH	W1	02/10/23	55346	03/10/23	55407	8		\$0.65	\$3.03	\$0.00	\$0.00	\$0.00	\$3.68
240956-000	CURRENT TENANT	243 MULLET	W1	02/10/23	9002	03/10/23	9541	72		\$4.26	\$5.54	\$0.00	\$0.00	\$0.00	\$9.80
240957-001	CURRENT RESIDENT	243 RAYFISH	W1	02/10/23	0	03/10/23	0	0	A	\$0.26	\$2.75	\$0.00	\$0.00	\$0.00	\$3.01
240958-001	CURRENT RESIDENT	243 REDFISH	W1	02/10/23	0	03/10/23	0	0	A	\$0.26	\$2.75	\$0.00	\$0.00	\$0.00	\$3.01
240959-000	CURRENT TENANT	243 SAILFISH	W1	02/10/23	0	03/10/23	0	0	A	\$0.26	\$2.75	\$0.00	\$0.00	\$0.00	\$3.01
240960-000	CURRENT TENANT	244 FLYINGFISH	W1	02/10/23	27120	03/10/23	27120	0	A	\$0.26	\$2.75	\$0.00	\$0.00	\$0.00	\$3.01
240961-001	CURRENT RESIDENT	244 MULLET	W1	02/10/23	0	03/10/23	0	0	A	\$0.26	\$2.75	\$0.00	\$0.00	\$0.00	\$3.01
240962-000	CURRENT TENANT	244 PORPOISE	W1	02/10/23	5541	03/10/23	5541	0	A	\$0.26	\$2.75	\$0.00	\$0.00	\$0.00	\$3.01
240963-000	CURRENT TENANT	244 SAILFISH	W1	02/10/23	0	03/10/23	0	0	A	\$0.26	\$2.75	\$0.00	\$0.00	\$0.00	\$3.01
240964-000	CURRENT TENANT	244 SUNFISH	W1	02/10/23	81375	03/10/23	82645	170		\$9.78	\$9.40	\$0.00	\$0.00	\$0.00	\$19.18
240965-000	CURRENT TENANT	245 FLYINGFISH	W1	02/10/23	880	03/10/23	880	0	A	\$0.26	\$2.75	\$0.00	\$0.00	\$0.00	\$3.01
240966-000	CURRENT TENANT	245 MULLET	W1	02/10/23	0	03/10/23	0	0	A	\$0.26	\$2.75	\$0.00	\$0.00	\$0.00	\$3.01
240967-000	CURRENT TENANT	245 PORPOISE	W1	02/10/23	334416	03/10/23	344739	1380		\$77.93	\$57.00	\$0.00	\$0.00	\$0.00	\$134.93
240968-000	CURRENT RESIDENT	245 RAYFISH	W1	02/10/23	0	03/10/23	0	0	A	\$0.26	\$2.75	\$0.00	\$0.00	\$0.00	\$3.01
240969-000	CURRENT RESIDENT	245 REDFISH	W1	02/10/23	0	03/10/23	0	0	A	\$0.26	\$2.75	\$0.00	\$0.00	\$0.00	\$3.01
240970-000	CURRENT TENANT	245 SAILFISH	W1	02/10/23	33630	03/10/23	34353	97		\$5.67	\$6.53	\$0.00	\$0.00	\$0.00	\$12.20
240971-000	CURRENT TENANT	245 SUNFISH	W1	02/10/23	111061	03/10/23	111489	57		\$3.41	\$4.95	\$0.00	\$0.00	\$0.00	\$8.36
240972-001	CURRENT RESIDENT	246 FLYINGFISH	W1	02/10/23	0	03/10/23	0	0	A	\$0.26	\$2.75	\$0.00	\$0.00	\$0.00	\$3.01

Property - MARINA VILLAGE MHC, LLC

Account #	Occupant	Service Address	MT	Prev Date	Prev Read	Curr Date	Curr Read	Usage	Er	Water	Sewer				Total
240973-000	CURRENT TENANT	246 MULLET	W1	02/10/23	0	03/10/23	0	0	A	\$0.26	\$2.75	\$0.00	\$0.00	\$0.00	\$3.01
240974-000	CURRENT TENANT	246 PORPOISE	W1	02/10/23	94852	03/10/23	95419	76		\$4.48	\$5.70	\$0.00	\$0.00	\$0.00	\$10.18
240975-000	CURRENT TENANT	246 SAILFISH	W1	02/10/23	0	03/10/23	0	0	A	\$0.26	\$2.75	\$0.00	\$0.00	\$0.00	\$3.01
240976-000	CURRENT TENANT	246 SUNFISH	W1	02/10/23	232167	03/10/23	235233	410		\$23.29	\$18.84	\$0.00	\$0.00	\$0.00	\$42.13
240977-000	CURRENT TENANT	247 FLYINGFISH	W1	02/10/23	2071	03/10/23	2783	95		\$5.55	\$6.45	\$0.00	\$0.00	\$0.00	\$12.00
240978-000	CURRENT RESIDENT	247 MULLET	W1	02/10/23	0	03/10/23	0	0	A	\$0.26	\$2.75	\$0.00	\$0.00	\$0.00	\$3.01
240979-000	CURRENT TENANT	247 RAYFISH	W1	02/10/23	0	03/10/23	0	0	A	\$0.26	\$2.75	\$0.00	\$0.00	\$0.00	\$3.01
240980-000	CURRENT TENANT	247 REDFISH	W1	02/10/23	44104	03/10/23	45283	158		\$9.10	\$8.93	\$0.00	\$0.00	\$0.00	\$18.03
240981-000	CURRENT TENANT	247 SAILFISH	W1	02/10/23	0	03/10/23	0	0	A	\$0.26	\$2.75	\$0.00	\$0.00	\$0.00	\$3.01
240982-000	CURRENT TENANT	247 SUNFISH	W1	02/10/23	2420	03/10/23	2420	0	A	\$0.26	\$2.75	\$0.00	\$0.00	\$0.00	\$3.01
240986-000	CURRENT RESIDENT	248 DOLPHIN	W1	02/10/23	0	03/10/23	0	0	A	\$0.26	\$2.75	\$0.00	\$0.00	\$0.00	\$3.01
240987-001	CURRENT TENANT NO METER	248 FLYINGFISH	W1	02/10/23	0	03/10/23	0	0	A	\$0.26	\$2.75	\$0.00	\$0.00	\$0.00	\$3.01
240988-000	CURRENT TENANT	248 MULLET	W1	02/10/23	17482	03/10/23	18511	138		\$7.98	\$8.14	\$0.00	\$0.00	\$0.00	\$16.12
240989-000	CURRENT TENANT	248 PORPOISE	W1	02/10/23	18436	03/10/23	18597	22		\$1.44	\$3.58	\$0.00	\$0.00	\$0.00	\$5.02
240990-000	CURRENT TENANT	248 SAILFISH	W1	02/10/23	14212	03/10/23	14212	0	A	\$0.26	\$2.75	\$0.00	\$0.00	\$0.00	\$3.01
240991-000	CURRENT TENANT	248 SUNFISH	W1	02/10/23	188374	03/10/23	190008	218		\$12.48	\$11.29	\$0.00	\$0.00	\$0.00	\$23.77
240992-000	CURRENT TENANT	249 DOLPHIN	W1	02/10/23	44515	03/10/23	46071	208		\$11.92	\$10.89	\$0.00	\$0.00	\$0.00	\$22.81
240997-000	CURRENT TENANT	250 FLYINGFISH	W1	02/10/23	350	03/10/23	350	0	A	\$0.26	\$2.75	\$0.00	\$0.00	\$0.00	\$3.01
240998-001	CURRENT TENANT	250 PORPOISE	W1	02/10/23	0	03/10/23	0	0	A	\$0.26	\$2.75	\$0.00	\$0.00	\$0.00	\$3.01
240999-000	CURRENT TENANT	250 RAYFISH	W1	02/10/23	0	03/10/23	0	0	A	\$0.26	\$2.75	\$0.00	\$0.00	\$0.00	\$3.01
241000-000	CURRENT TENANT	250 SAILFISH	W1	02/10/23	0	03/10/23	0	0	A	\$0.26	\$2.75	\$0.00	\$0.00	\$0.00	\$3.01
241001-000	CURRENT TENANT	251 FLYINGFISH	W1	02/10/23	30030	03/10/23	30030	0	A	\$0.26	\$2.75	\$0.00	\$0.00	\$0.00	\$3.01
241002-000	CURRENT TENANT	251 PORPOISE	W1	02/10/23	71932	03/10/23	71932	0	A	\$0.26	\$2.75	\$0.00	\$0.00	\$0.00	\$3.01
241004-000	CURRENT TENANT	251 SAILFISH	W1	02/10/23	108597	03/10/23	110952	315		\$17.94	\$15.10	\$0.00	\$0.00	\$0.00	\$33.04
241005-000	CURRENT TENANT	251 STARFISH	W1	02/10/23	39233	03/10/23	39753	70		\$4.15	\$5.46	\$0.00	\$0.00	\$0.00	\$9.61
241006-001	CURRENT TENANT	251 SUNFISH	W1	02/10/23	0	03/10/23	0	0	A	\$0.26	\$2.75	\$0.00	\$0.00	\$0.00	\$3.01
241007-000	CURRENT TENANT	252 DOLPHIN	W1	02/10/23	30191	03/10/23	31659	196		\$11.24	\$10.42	\$0.00	\$0.00	\$0.00	\$21.66
241008-000	CURRENT TENANT	252 FLYINGFISH	W1	02/10/23	976	03/10/23	976	0	A	\$0.26	\$2.75	\$0.00	\$0.00	\$0.00	\$3.01
241009-000	CURRENT TENANT	252 PORPOISE	W1	02/10/23	192821	03/10/23	195713	387		\$22.00	\$17.94	\$0.00	\$0.00	\$0.00	\$39.94
241010-000	CURRENT TENANT	252 RAYFISH	W1	02/10/23	8539	03/10/23	11679	420		\$23.86	\$19.23	\$0.00	\$0.00	\$0.00	\$43.09
241011-000	CURRENT TENANT	252 SAILFISH	W1	02/10/23	0	03/10/23	0	0	A	\$0.26	\$2.75	\$0.00	\$0.00	\$0.00	\$3.01
241012-001	CURRENT RESIDENT	253 FLYINGFISH	W1	02/10/23	639	03/10/23	748	15		\$1.05	\$3.30	\$0.00	\$0.00	\$0.00	\$4.35
241013-000	CURRENT TENANT	253 PORPOISE	W1	02/10/23	23927	03/10/23	25578	221		\$12.65	\$11.40	\$0.00	\$0.00	\$0.00	\$24.05
241016-000	CURRENT TENANT	253 STARFISH	W1	02/10/23	73338	03/10/23	74640	174		\$10.00	\$9.56	\$0.00	\$0.00	\$0.00	\$19.56
241018-000	CURRENT TENANT	254 FLYINGFISH	W1	02/10/23	63030	03/10/23	63030	0	A	\$0.26	\$2.75	\$0.00	\$0.00	\$0.00	\$3.01
241019-000	CURRENT TENANT	254 PORPOISE	W1	02/10/23	160524	03/10/23	160524	0	A	\$0.26	\$2.75	\$0.00	\$0.00	\$0.00	\$3.01
241020-000	CURRENT TENANT	254 RAYFISH	W1	02/10/23	305492	03/10/23	311307	777		\$43.96	\$33.28	\$0.00	\$0.00	\$0.00	\$77.24
241021-000	CURRENT TENANT	254 SAILFISH	W1	02/10/23	0	03/10/23	0	0	A	\$0.26	\$2.75	\$0.00	\$0.00	\$0.00	\$3.01
241022-000	CURRENT TENANT	254 STARFISH	W1	02/10/23	56232	03/10/23	57518	172		\$9.89	\$9.48	\$0.00	\$0.00	\$0.00	\$19.37
241023-000	CURRENT TENANT	255 FLYINGFISH	W1	02/10/23	28730	03/10/23	28730	0	A	\$0.26	\$2.75	\$0.00	\$0.00	\$0.00	\$3.01

Property - MARINA VILLAGE MHC, LLC

Account #	Occupant	Service Address	MT	Prev Date	Prev Read	Curr Date	Curr Read	Usage	Er	Water	Sewer				Total
241024-000	CURRENT TENANT	255 PORPOISE	W1	02/10/23	44020	03/10/23	44020	0	A	\$0.26	\$2.75	\$0.00	\$0.00	\$0.00	\$3.01
241026-000	CURRENT TENANT	255 SAILFISH	W1	02/10/23	0	03/10/23	0	0	A	\$0.26	\$2.75	\$0.00	\$0.00	\$0.00	\$3.01
241027-001	CURRENT TENANT	255 STARFISH	W1	02/10/23	18844	03/10/23	18862	2		\$0.32	\$2.79	\$0.00	\$0.00	\$0.00	\$3.11
241028-000	CURRENT TENANT	256 DOLPHIN	W1	02/10/23	1864	03/10/23	1867	0	A	\$0.26	\$2.75	\$0.00	\$0.00	\$0.00	\$3.01
241029-000	CURRENT TENANT	256 FLYINGFISH	W1	02/10/23	8424	03/10/23	8424	0	A	\$0.26	\$2.75	\$0.00	\$0.00	\$0.00	\$3.01
241030-000	CURRENT TENANT	256 PORPOISE	W1	02/10/23	31909	03/10/23	32862	127		\$7.36	\$7.71	\$0.00	\$0.00	\$0.00	\$15.07
241031-000	CURRENT TENANT	256 RAYFISH	W1	02/10/23	207201	03/10/23	210076	384		\$21.83	\$17.82	\$0.00	\$0.00	\$0.00	\$39.65
241033-000	CURRENT TENANT	257 FLYINGFISH	W1	02/10/23	52865	03/10/23	52865	0	A	\$0.26	\$2.75	\$0.00	\$0.00	\$0.00	\$3.01
241034-000	CURRENT TENANT	257 PORPOISE	W1	02/10/23	49839	03/10/23	51047	161		\$9.27	\$9.04	\$0.00	\$0.00	\$0.00	\$18.31
241035-000	VACANT	257 RAYFISH	W1	12/10/22	1273	01/10/23	1273	0		\$0.26	\$2.75	\$0.00	\$0.00	\$0.00	\$3.01
241036-000	CURRENT TENANT	257 SAILFISH	W1	02/10/23	134155	03/10/23	136220	276		\$15.75	\$13.57	\$0.00	\$0.00	\$0.00	\$29.32
241037-001	VACANT	257 STARFISH	W1	02/10/23	14291	03/10/23	14291	0		\$0.26	\$2.75	\$0.00	\$0.00	\$0.00	\$3.01
241038-000	CURRENT TENANT	258 DOLPHIN	W1	02/10/23	55321	03/10/23	56348	137		\$7.92	\$8.10	\$0.00	\$0.00	\$0.00	\$16.02
241039-000	CURRENT TENANT	258 FLYINGFISH	W1	02/10/23	0	03/10/23	0	0	A	\$0.26	\$2.75	\$0.00	\$0.00	\$0.00	\$3.01
241040-001	CURRENT RESIDENT	258 PORPOISE	W1	02/10/23	12869	03/10/23	13126	34		\$2.12	\$4.05	\$0.00	\$0.00	\$0.00	\$6.17
241041-000	CURRENT TENANT	258 RAYFISH	W1	02/10/23	137406	03/10/23	139514	282		\$16.09	\$13.80	\$0.00	\$0.00	\$0.00	\$29.89
241042-000	CURRENT TENANT	258 SAILFISH	W1	02/10/23	32610	03/10/23	32610	0	A	\$0.26	\$2.75	\$0.00	\$0.00	\$0.00	\$3.01
241043-000	CURRENT TENANT	258 STARFISH	W1	02/10/23	24723	03/10/23	25423	94		\$5.50	\$6.41	\$0.00	\$0.00	\$0.00	\$11.91
241044-000	CURRENT TENANT	259 DOLPHIN	W1	02/10/23	135972	03/10/23	136874	121		\$7.02	\$7.47	\$0.00	\$0.00	\$0.00	\$14.49
241045-000	CURRENT TENANT	259 FLYINGFISH	W1	02/10/23	25801	03/10/23	28238	326		\$18.56	\$15.54	\$0.00	\$0.00	\$0.00	\$34.10
241046-000	CURRENT TENANT	259 PORPOISE	W1	02/10/23	72549	03/10/23	72986	58		\$3.47	\$4.99	\$0.00	\$0.00	\$0.00	\$8.46
241048-000	CURRENT TENANT	259 SAILFISH	W1	02/10/23	155187	03/10/23	161365	826		\$46.72	\$35.21	\$0.00	\$0.00	\$0.00	\$81.93
241049-000	CURRENT TENANT	259 STARFISH	W1	02/10/23	91894	03/10/23	91895	0	A	\$0.26	\$2.75	\$0.00	\$0.00	\$0.00	\$3.01
241050-000	CURRENT TENANT	260 FLYINGFISH	W1	02/10/23	19430	03/10/23	19430	0	A	\$0.26	\$2.75	\$0.00	\$0.00	\$0.00	\$3.01
241051-000	CURRENT TENANT	260 PORPOISE	W1	02/10/23	181072	03/10/23	182994	257		\$14.68	\$12.82	\$0.00	\$0.00	\$0.00	\$27.50
241052-000	CURRENT TENANT	260 SAILFISH	W1	02/10/23	13264	03/10/23	13813	73		\$4.32	\$5.58	\$0.00	\$0.00	\$0.00	\$9.90
241053-000	CURRENT TENANT	260 STARFISH	W1	02/10/23	121597	03/10/23	121597	0	A	\$0.26	\$2.75	\$0.00	\$0.00	\$0.00	\$3.01
241054-000	CURRENT TENANT	261 FLYINGFISH	W1	02/10/23	3818	03/10/23	3818	0	A	\$0.26	\$2.75	\$0.00	\$0.00	\$0.00	\$3.01
241055-000	CURRENT TENANT	261 PORPOISE	W1	02/10/23	49186	03/10/23	51895	362		\$20.59	\$16.95	\$0.00	\$0.00	\$0.00	\$37.54
241056-000	CURRENT TENANT	261 RAYFISH	W1	02/10/23	11319	03/10/23	11320	0	A	\$0.26	\$2.75	\$0.00	\$0.00	\$0.00	\$3.01
241059-000	CURRENT TENANT	262 FLYINGFISH	W1	02/10/23	3145	03/10/23	3779	85		\$4.99	\$6.05	\$0.00	\$0.00	\$0.00	\$11.04
241060-001	VACANT	262 PORPOISE	W1	12/10/22	0	01/10/23	0	0		\$0.26	\$2.75	\$0.00	\$0.00	\$0.00	\$3.01
241062-000	CURRENT TENANT	263 RAYFISH	W1	02/10/23	109655	03/10/23	111248	213		\$12.20	\$11.09	\$0.00	\$0.00	\$0.00	\$23.29
241063-000	CURRENT TENANT	538 STINGRAY	W1	02/10/23	8262	03/10/23	8264	0	A	\$0.26	\$2.75	\$0.00	\$0.00	\$0.00	\$3.01
241064-000	CURRENT TENANT	539 ALBACORE	W1	02/10/23	0	03/10/23	0	0	A	\$0.26	\$2.75	\$0.00	\$0.00	\$0.00	\$3.01
241065-000	CURRENT TENANT	539 TUNA	W1	02/10/23	28872	03/10/23	28907	5		\$0.49	\$2.91	\$0.00	\$0.00	\$0.00	\$3.40
241066-000	CURRENT RESIDENT	540 STINGRAY	W1	02/10/23	0	03/10/23	0	0	A	\$0.26	\$2.75	\$0.00	\$0.00	\$0.00	\$3.01
241067-000	CURRENT RESIDENT	541 ALBACORE	W1	02/10/23	1208	03/10/23	1529	43		\$2.63	\$4.40	\$0.00	\$0.00	\$0.00	\$7.03
241068-000	CURRENT TENANT	541 TUNA	W1	02/10/23	209601	03/10/23	213670	544		\$30.84	\$24.11	\$0.00	\$0.00	\$0.00	\$54.95
241069-000	CURRENT TENANT	542 STINGRAY	W1	02/10/23	5560	03/10/23	5560	0	A	\$0.26	\$2.75	\$0.00	\$0.00	\$0.00	\$3.01

Property - MARINA VILLAGE MHC, LLC

Account #	Occupant	Service Address	MT	Prev Date	Prev Read	Curr Date	Curr Read	Usage	Er	Water	Sewer				Total
241070-000	CURRENT TENANT	542 TUNA	W1	02/10/23	0	03/10/23	0	0	A	\$0.26	\$2.75	\$0.00	\$0.00	\$0.00	\$3.01
241071-000	CURRENT TENANT	543 ALBACORE	W1	02/10/23	5	03/10/23	5	0	A	\$0.26	\$2.75	\$0.00	\$0.00	\$0.00	\$3.01
241072-000	CURRENT TENANT	543 TUNA	W1	02/10/23	1920288	03/10/23	1925355	677		\$38.33	\$29.34	\$0.00	\$0.00	\$0.00	\$67.67
241073-000	CURRENT TENANT	544 STINGRAY	W1	02/10/23	0	03/10/23	0	0	A	\$0.26	\$2.75	\$0.00	\$0.00	\$0.00	\$3.01
241074-000	CURRENT TENANT	544 TUNA	W1	02/10/23	70353	03/10/23	71496	153		\$8.82	\$8.73	\$0.00	\$0.00	\$0.00	\$17.55
241075-000	CURRENT TENANT	545 ALBACORE	W1	02/10/23	83895	03/10/23	89108	697		\$39.46	\$30.13	\$0.00	\$0.00	\$0.00	\$69.59
241076-001	CURRENT RESIDENT	545 STINGRAY	W1	02/10/23	218	03/10/23	218	0	A	\$0.26	\$2.75	\$0.00	\$0.00	\$0.00	\$3.01
241077-000	CURRENT TENANT	545 TUNA	W1	02/10/23	70562	03/10/23	72902	313		\$17.83	\$15.02	\$0.00	\$0.00	\$0.00	\$32.85
241078-000	CURRENT TENANT	546 STINGRAY	W1	02/10/23	5647	03/10/23	5647	0	A	\$0.26	\$2.75	\$0.00	\$0.00	\$0.00	\$3.01
241079-000	CURRENT TENANT	546 TUNA	W1	02/10/23	6944	03/10/23	6944	0	A	\$0.26	\$2.75	\$0.00	\$0.00	\$0.00	\$3.01
241080-000	CURRENT TENANT	547 ALBACORE	W1	02/10/23	1	03/10/23	1	0	A	\$0.26	\$2.75	\$0.00	\$0.00	\$0.00	\$3.01
241081-000	CURRENT TENANT	547 STINGRAY	W1	02/10/23	4270	03/10/23	4314	6		\$0.54	\$2.95	\$0.00	\$0.00	\$0.00	\$3.49
241082-000	CURRENT TENANT	547 TUNA	W1	02/10/23	289528	03/10/23	289528	0	A	\$0.26	\$2.75	\$0.00	\$0.00	\$0.00	\$3.01
241083-000	CURRENT TENANT	548 STINGRAY	W1	02/10/23	52725	03/10/23	53221	66		\$3.92	\$5.31	\$0.00	\$0.00	\$0.00	\$9.23
241084-000	CURRENT TENANT	548 TUNA	W1	02/10/23	0	03/10/23	0	0	A	\$0.26	\$2.75	\$0.00	\$0.00	\$0.00	\$3.01
242569-000	CURRENT TENANT	549 ALBACORE	W1	02/10/23	36896	03/10/23	36896	0	A	\$0.26	\$2.75	\$0.00	\$0.00	\$0.00	\$3.01
242570-000	CURRENT TENANT	549 STINGRAY	W1	02/10/23	106993	03/10/23	108382	186		\$10.68	\$10.03	\$0.00	\$0.00	\$0.00	\$20.71
242571-000	CURRENT TENANT	549 TUNA	W1	02/10/23	12153	03/10/23	13269	149		\$8.60	\$8.57	\$0.00	\$0.00	\$0.00	\$17.17
242572-000	CURRENT TENANT	550 STINGRAY	W1	02/10/23	40311	03/10/23	40311	0	A	\$0.26	\$2.75	\$0.00	\$0.00	\$0.00	\$3.01
242573-000	CURRENT TENANT	551 ALBACORE	W1	02/10/23	51716	03/10/23	52536	110		\$6.40	\$7.04	\$0.00	\$0.00	\$0.00	\$13.44
242574-000	CURRENT TENANT	551 TUNA	W1	02/10/23	171573	03/10/23	172440	116		\$6.74	\$7.27	\$0.00	\$0.00	\$0.00	\$14.01
242575-000	CURRENT TENANT	552 STINGRAY	W1	02/10/23	45882	03/10/23	45882	0	A	\$0.26	\$2.75	\$0.00	\$0.00	\$0.00	\$3.01
242576-001	CURRENT TENANT	553 ALBACORE	W1	02/10/23	12211	03/10/23	12211	0	A	\$0.26	\$2.75	\$0.00	\$0.00	\$0.00	\$3.01
242577-000	CURRENT TENANT	553 TUNA	W1	02/10/23	52312	03/10/23	52828	69		\$4.09	\$5.43	\$0.00	\$0.00	\$0.00	\$9.52
242578-000	CURRENT TENANT	554 STINGRAY	W1	02/10/23	0	03/10/23	0	0	A	\$0.26	\$2.75	\$0.00	\$0.00	\$0.00	\$3.01
242579-000	CURRENT TENANT	555 ALBACORE	W1	02/10/23	0	03/10/23	0	0	A	\$0.26	\$2.75	\$0.00	\$0.00	\$0.00	\$3.01
242580-000	CURRENT TENANT	555 TUNA	W1	02/10/23	26097	03/10/23	26097	0	A	\$0.26	\$2.75	\$0.00	\$0.00	\$0.00	\$3.01
242581-000	CURRENT TENANT	556 STINGRAY	W1	02/10/23	26030	03/10/23	26032	0	A	\$0.26	\$2.75	\$0.00	\$0.00	\$0.00	\$3.01
242582-000	CURRENT TENANT	557 ALBACORE	W1	02/10/23	17777	03/10/23	17851	10		\$0.77	\$3.10	\$0.00	\$0.00	\$0.00	\$3.87
242583-001	CURRENT TENANT	557 TUNA	W1	02/10/23	40	03/10/23	40	0	A	\$0.26	\$2.75	\$0.00	\$0.00	\$0.00	\$3.01
242584-000	CURRENT TENANT	558 STINGRAY	W1	02/10/23	2240	03/10/23	2348	14		\$0.99	\$3.26	\$0.00	\$0.00	\$0.00	\$4.25
242585-000	CURRENT TENANT	559 ALBACORE	W1	02/10/23	1	03/10/23	9	1		\$0.26	\$2.75	\$0.00	\$0.00	\$0.00	\$3.01
242586-000	CURRENT TENANT	559 TUNA	W1	02/10/23	0	03/10/23	0	0	A	\$0.26	\$2.75	\$0.00	\$0.00	\$0.00	\$3.01
242587-000	CURRENT TENANT	560 STINGRAY	W1	02/10/23	36735	03/10/23	37303	76		\$4.48	\$5.70	\$0.00	\$0.00	\$0.00	\$10.18
242588-000	CURRENT TENANT	561 TUNA	W1	02/10/23	257277	03/10/23	258936	222		\$12.71	\$11.44	\$0.00	\$0.00	\$0.00	\$24.15
242589-000	CURRENT TENANT	562 STINGRAY	W1	02/10/23	0	03/10/23	0	0	A	\$0.26	\$2.75	\$0.00	\$0.00	\$0.00	\$3.01
242590-000	CURRENT TENANT	563 TUNA	W1	02/10/23	285210	03/10/23	285210	0	A	\$0.26	\$2.75	\$0.00	\$0.00	\$0.00	\$3.01
242591-000	CURRENT TENANT	565 TUNA	W1	02/10/23	93615	03/10/23	95744	285		\$16.25	\$13.92	\$0.00	\$0.00	\$0.00	\$30.17
242593-000	CURRENT TENANT	569 TUNA	W1	02/10/23	0	03/10/23	0	0	A	\$0.26	\$2.75	\$0.00	\$0.00	\$0.00	\$3.01
242594-000	CURRENT TENANT	571 TUNA	W1	02/10/23	0	03/10/23	0	0	A	\$0.26	\$2.75	\$0.00	\$0.00	\$0.00	\$3.01

Property - MARINA VILLAGE MHC, LLC

Account #	Occupant	Service Address	MT	Prev Date	Prev Read	Curr Date	Curr Read	Usage	Er	Water	Sewer				Total
242595-000	CURRENT TENANT	573 STINGRAY	W1	02/10/23	3	03/10/23	5	0	A	\$0.26	\$2.75	\$0.00	\$0.00	\$0.00	\$3.01
242596-000	CURRENT TENANT	573 TUNA	W1	02/10/23	0	03/10/23	0	0	A	\$0.26	\$2.75	\$0.00	\$0.00	\$0.00	\$3.01
242597-000	CURRENT TENANT	575 STINGRAY	W1	02/10/23	152712	03/10/23	152847	18		\$1.22	\$3.42	\$0.00	\$0.00	\$0.00	\$4.64
242598-000	CURRENT TENANT	575 TUNA	W1	02/10/23	269330	03/10/23	271366	272		\$15.52	\$13.41	\$0.00	\$0.00	\$0.00	\$28.93
242599-000	CURRENT TENANT	577 STINGRAY	W1	02/10/23	33022	03/10/23	33022	0	A	\$0.26	\$2.75	\$0.00	\$0.00	\$0.00	\$3.01
242600-000	CURRENT TENANT	577 TUNA	W1	02/10/23	67393	03/10/23	69238	247		\$14.11	\$12.43	\$0.00	\$0.00	\$0.00	\$26.54
242602-000	CURRENT TENANT	579 STINGRAY	W1	02/10/23	72380	03/10/23	72380	0	A	\$0.26	\$2.75	\$0.00	\$0.00	\$0.00	\$3.01
242603-000	CURRENT TENANT	579 TUNA	W1	02/10/23	136860	03/10/23	136860	0	A	\$0.26	\$2.75	\$0.00	\$0.00	\$0.00	\$3.01
242604-000	CURRENT TENANT	581 TUNA	W1	02/10/23	142800	03/10/23	142800	0	A	\$0.26	\$2.75	\$0.00	\$0.00	\$0.00	\$3.01
242605-000	CURRENT TENANT	583 TUNA	W1	02/10/23	65567	03/10/23	66375	108		\$6.29	\$6.96	\$0.00	\$0.00	\$0.00	\$13.25
242607-000	CURRENT TENANT	585 TUNA	W1	02/10/23	83796	03/10/23	84869	143		\$8.26	\$8.34	\$0.00	\$0.00	\$0.00	\$16.60
242608-001	VACANT	587 TUNA	W1	02/10/23	267	03/10/23	269	0		\$0.26	\$2.75	\$0.00	\$0.00	\$0.00	\$3.01
242609-000	CURRENT TENANT	589 TUNA	W1	02/10/23	75411	03/10/23	77387	264		\$15.07	\$13.10	\$0.00	\$0.00	\$0.00	\$28.17
242610-000	CURRENT TENANT	591 TUNA	W1	02/10/23	200134	03/10/23	204282	555		\$31.46	\$24.54	\$0.00	\$0.00	\$0.00	\$56.00
242611-000	CURRENT TENANT	593 TUNA	W1	02/10/23	160938	03/10/23	169116	1093		\$61.76	\$45.71	\$0.00	\$0.00	\$0.00	\$107.47
242612-000	CURRENT TENANT	595 TUNA	W1	02/10/23	6250	03/10/23	6250	0	A	\$0.26	\$2.75	\$0.00	\$0.00	\$0.00	\$3.01
242613-000	CURRENT TENANT	597 TUNA	W1	02/10/23	90880	03/10/23	93015	285		\$16.25	\$13.92	\$0.00	\$0.00	\$0.00	\$30.17
242614-000	CURRENT TENANT	599 TUNA	W1	02/10/23	309800	03/10/23	309800	0	A	\$0.26	\$2.75	\$0.00	\$0.00	\$0.00	\$3.01
242616-000	CURRENT TENANT	603 TUNA	W1	02/10/23	28200	03/10/23	28200	0	A	\$0.26	\$2.75	\$0.00	\$0.00	\$0.00	\$3.01
Count: 211			Billing Unit of Measurement: CF			12554913	12707494	20397		\$1,198.59	\$1,379.16	\$0.00	\$0.00	\$0.00	\$2,577.75

A - Submeter shows no movement since last reading. Our records show the unit is occupied. Please contact us for occupancy update or service. Resident billed for fixed charges only.

(a) Unless prohibited by law or requested otherwise by owner, Fees are included in Total Billed.

Notify us immediately of (1)changes in occupancy (2)significant difference between your master utility bill and the utility charges shown on this report (3)interim municipal rate increases.

Billing Summary

Date:	4/20/2023
Property Name:	MARINA VILLAGE MHC LLC
Property Number:	009723

Property - MARINA VILLAGE MHC, LLC

Account #	Occupant	Service Address	MT	Prev Date	Prev Read	Curr Date	Curr Read	Usage	Er	Water	Sewer					Total
240887-001	CURRENT TENANT	229 MULLET	W1	03/10/23	12379	04/10/23	12586	28		\$1.78	\$3.81	\$0.00	\$0.00	\$0.00	\$5.59	
240888-000	CURRENT TENANT	229 REDFISH	W1	03/10/23	0	04/10/23	0	0	A	\$0.26	\$2.75	\$0.00	\$0.00	\$0.00	\$3.01	
240889-000	CURRENT TENANT	229 SUNFISH	W1	03/10/23	35564	04/10/23	43848	1107		\$62.55	\$46.26	\$0.00	\$0.00	\$0.00	\$108.81	
240890-000	CURRENT TENANT	230 MULLET	W1	03/10/23	26001	04/10/23	26141	19		\$1.27	\$3.46	\$0.00	\$0.00	\$0.00	\$4.73	
240891-000	CURRENT TENANT	230 REDFISH	W1	03/10/23	60209	04/10/23	60209	0	A	\$0.26	\$2.75	\$0.00	\$0.00	\$0.00	\$3.01	
240892-000	CURRENT TENANT	230 SUNFISH	W1	03/10/23	8646	04/10/23	13513	651		\$36.87	\$28.32	\$0.00	\$0.00	\$0.00	\$65.19	
240893-000	CURRENT TENANT	231 MULLET	W1	03/10/23	9351	04/10/23	9351	0	A	\$0.26	\$2.75	\$0.00	\$0.00	\$0.00	\$3.01	
240894-000	CURRENT TENANT	231 REDFISH	W1	03/10/23	2515	04/10/23	2515	0	A	\$0.26	\$2.75	\$0.00	\$0.00	\$0.00	\$3.01	
240896-000	CURRENT TENANT	232 MULLET	W1	03/10/23	3488	04/10/23	3662	23		\$1.50	\$3.62	\$0.00	\$0.00	\$0.00	\$5.12	
240897-000	CURRENT TENANT	232 REDFISH	W1	03/10/23	0	04/10/23	0	0	A	\$0.26	\$2.75	\$0.00	\$0.00	\$0.00	\$3.01	
240898-000	CURRENT TENANT	232 SAILFISH	W1	03/10/23	2990	04/10/23	2990	0	A	\$0.26	\$2.75	\$0.00	\$0.00	\$0.00	\$3.01	
240899-000	CURRENT TENANT	232 SUNFISH	W1	03/10/23	42500	04/10/23	42500	0	A	\$0.26	\$2.75	\$0.00	\$0.00	\$0.00	\$3.01	
240902-000	CURRENT TENANT	233 REDFISH	W1	03/10/23	9130	04/10/23	9787	88		\$5.16	\$6.17	\$0.00	\$0.00	\$0.00	\$11.33	
240903-000	CURRENT TENANT	233 SAILFISH	W1	03/10/23	79427	04/10/23	80911	198		\$11.36	\$10.50	\$0.00	\$0.00	\$0.00	\$21.86	
240905-000	CURRENT TENANT	234 MULLET	W1	03/10/23	30543	04/10/23	30547	1		\$0.26	\$2.75	\$0.00	\$0.00	\$0.00	\$3.01	
240906-000	CURRENT TENANT	234 REDFISH	W1	03/10/23	0	04/10/23	0	0	A	\$0.26	\$2.75	\$0.00	\$0.00	\$0.00	\$3.01	
240907-000	CURRENT RESIDENT	234 SAILFISH	W1	03/10/23	20920	04/10/23	20921	0	A	\$0.26	\$2.75	\$0.00	\$0.00	\$0.00	\$3.01	
240908-000	CURRENT TENANT	234 SUNFISH	W1	03/10/23	181412	04/10/23	185409	534		\$30.28	\$23.72	\$0.00	\$0.00	\$0.00	\$54.00	
240909-000	CURRENT TENANT	235 MULLET	W1	03/10/23	0	04/10/23	0	0	A	\$0.26	\$2.75	\$0.00	\$0.00	\$0.00	\$3.01	
240910-000	CURRENT TENANT	235 RAYFISH	W1	03/10/23	0	04/10/23	0	0	A	\$0.26	\$2.75	\$0.00	\$0.00	\$0.00	\$3.01	
240911-000	CURRENT TENANT	235 REDFISH	W1	03/10/23	24259	04/10/23	24259	0	A	\$0.26	\$2.75	\$0.00	\$0.00	\$0.00	\$3.01	
240912-000	CURRENT TENANT	235 SAILFISH	W1	03/10/23	10170	04/10/23	10170	0	A	\$0.26	\$2.75	\$0.00	\$0.00	\$0.00	\$3.01	
240913-000	CURRENT TENANT	235 SUNFISH	W1	03/10/23	295	04/10/23	299	1		\$0.26	\$2.75	\$0.00	\$0.00	\$0.00	\$3.01	
240916-000	CURRENT TENANT	236 SAILFISH	W1	03/10/23	50770	04/10/23	51544	103		\$6.00	\$6.76	\$0.00	\$0.00	\$0.00	\$12.76	
240917-000	CURRENT TENANT	236 SUNFISH	W1	03/10/23	64366	04/10/23	69893	739		\$41.82	\$31.78	\$0.00	\$0.00	\$0.00	\$73.60	
240918-001	CURRENT TENANT	237 FLYINGFISH	W1	03/10/23	991920	04/10/23	991920	0	A	\$0.26	\$2.75	\$0.00	\$0.00	\$0.00	\$3.01	
240919-000	CURRENT TENANT	237 MULLET	W1	03/10/23	0	04/10/23	0	0	A	\$0.26	\$2.75	\$0.00	\$0.00	\$0.00	\$3.01	
240920-001	CURRENT TENANT	237 PORPOISE	W1	03/10/23	11096	04/10/23	11104	1		\$0.26	\$2.75	\$0.00	\$0.00	\$0.00	\$3.01	
240921-000	CURRENT TENANT	237 RAYFISH	W1	03/10/23	16572	04/10/23	16572	0	A	\$0.26	\$2.75	\$0.00	\$0.00	\$0.00	\$3.01	
240923-000	CURRENT TENANT	237 SAILFISH	W1	03/10/23	10263	04/10/23	10263	0	A	\$0.26	\$2.75	\$0.00	\$0.00	\$0.00	\$3.01	
240924-000	CURRENT TENANT	237 SUNFISH	W1	03/10/23	15323	04/10/23	15667	46		\$2.79	\$4.52	\$0.00	\$0.00	\$0.00	\$7.31	
240925-001	CURRENT TENANT	238 FLYINGFISH	W1	03/10/23	0	04/10/23	0	0	A	\$0.26	\$2.75	\$0.00	\$0.00	\$0.00	\$3.01	

Property - MARINA VILLAGE MHC, LLC

Account #	Occupant	Service Address	MT	Prev Date	Prev Read	Curr Date	Curr Read	Usage	Er	Water	Sewer				Total
240927-000	CURRENT RESIDENT	238 PORPOISE	W1	03/10/23	0	04/10/23	0	0	A	\$0.26	\$2.75	\$0.00	\$0.00	\$0.00	\$3.01
240928-000	CURRENT TENANT	238 REDFISH	W1	03/10/23	15723	04/10/23	16172	60		\$3.58	\$5.07	\$0.00	\$0.00	\$0.00	\$8.65
240929-000	CURRENT TENANT	238 SAILFISH	W1	03/10/23	0	04/10/23	0	0	A	\$0.26	\$2.75	\$0.00	\$0.00	\$0.00	\$3.01
240930-000	CURRENT RESIDENT	238 SUNFISH	W1	03/10/23	0	04/10/23	0	0	A	\$0.26	\$2.75	\$0.00	\$0.00	\$0.00	\$3.01
240931-000	CURRENT TENANT	239 FLYINGFISH	W1	03/10/23	32937	04/10/23	32937	0	A	\$0.26	\$2.75	\$0.00	\$0.00	\$0.00	\$3.01
240934-001	VACANT	239 REDFISH	W1	03/10/23	14444	04/10/23	14446	0		\$0.26	\$2.75	\$0.00	\$0.00	\$0.00	\$3.01
240936-000	CURRENT TENANT	239 SUNFISH	W1	03/10/23	15117	04/10/23	16285	156		\$8.99	\$8.85	\$0.00	\$0.00	\$0.00	\$17.84
240937-000	CURRENT TENANT	240 FLYINGFISH	W1	03/10/23	74380	04/10/23	74380	0	A	\$0.26	\$2.75	\$0.00	\$0.00	\$0.00	\$3.01
240938-000	CURRENT TENANT	240 MULLET	W1	03/10/23	1279	04/10/23	1279	0	A	\$0.26	\$2.75	\$0.00	\$0.00	\$0.00	\$3.01
240939-000	CURRENT TENANT	240 PORPOISE	W1	03/10/23	48274	04/10/23	48308	5		\$0.49	\$2.91	\$0.00	\$0.00	\$0.00	\$3.40
240940-000	CURRENT TENANT	240 REDFISH	W1	03/10/23	8231	04/10/23	8342	15		\$1.05	\$3.30	\$0.00	\$0.00	\$0.00	\$4.35
240941-000	CURRENT TENANT	240 SAILFISH	W1	03/10/23	66960	04/10/23	66960	0	A	\$0.26	\$2.75	\$0.00	\$0.00	\$0.00	\$3.01
240942-000	CURRENT TENANT	240 SUNFISH	W1	03/10/23	168779	04/10/23	171778	401		\$22.79	\$18.49	\$0.00	\$0.00	\$0.00	\$41.28
240944-000	CURRENT TENANT	241 MULLET	W1	03/10/23	13355	04/10/23	13357	0	A	\$0.26	\$2.75	\$0.00	\$0.00	\$0.00	\$3.01
240945-000	CURRENT TENANT	241 RAYFISH	W1	03/10/23	15499	04/10/23	15499	0	A	\$0.26	\$2.75	\$0.00	\$0.00	\$0.00	\$3.01
240947-000	CURRENT TENANT	241 SAILFISH	W1	03/10/23	72749	04/10/23	74252	201		\$11.52	\$10.62	\$0.00	\$0.00	\$0.00	\$22.14
240948-000	CURRENT TENANT	241 SUNFISH	W1	03/10/23	0	04/10/23	0	0	A	\$0.26	\$2.75	\$0.00	\$0.00	\$0.00	\$3.01
240949-000	CURRENT TENANT	242 FLYINGFISH	W1	03/10/23	9038	04/10/23	9038	0	A	\$0.26	\$2.75	\$0.00	\$0.00	\$0.00	\$3.01
240950-002	VACANT	242 MULLET	W1	03/10/23	0	04/10/23	0	0		\$0.26	\$2.75	\$0.00	\$0.00	\$0.00	\$3.01
240951-000	CURRENT TENANT	242 PORPOISE	W1	03/10/23	45541	04/10/23	45605	9		\$0.71	\$3.06	\$0.00	\$0.00	\$0.00	\$3.77
240953-000	CURRENT TENANT	242 SAILFISH	W1	03/10/23	0	04/10/23	0	0	A	\$0.26	\$2.75	\$0.00	\$0.00	\$0.00	\$3.01
240954-001	VACANT	242 SUNFISH	W1	03/10/23	553	04/10/23	553	0		\$0.26	\$2.75	\$0.00	\$0.00	\$0.00	\$3.01
240955-000	CURRENT TENANT	243 FLYINGFISH	W1	03/10/23	55407	04/10/23	55439	4		\$0.43	\$2.87	\$0.00	\$0.00	\$0.00	\$3.30
240956-000	CURRENT TENANT	243 MULLET	W1	03/10/23	9541	04/10/23	10166	84		\$4.93	\$6.02	\$0.00	\$0.00	\$0.00	\$10.95
240957-001	CURRENT RESIDENT	243 RAYFISH	W1	03/10/23	0	04/10/23	0	0	A	\$0.26	\$2.75	\$0.00	\$0.00	\$0.00	\$3.01
240958-001	CURRENT RESIDENT	243 REDFISH	W1	03/10/23	0	04/10/23	0	0	A	\$0.26	\$2.75	\$0.00	\$0.00	\$0.00	\$3.01
240959-000	CURRENT TENANT	243 SAILFISH	W1	03/10/23	0	04/10/23	0	0	A	\$0.26	\$2.75	\$0.00	\$0.00	\$0.00	\$3.01
240960-000	CURRENT TENANT	244 FLYINGFISH	W1	03/10/23	27120	04/10/23	27120	0	A	\$0.26	\$2.75	\$0.00	\$0.00	\$0.00	\$3.01
240961-001	CURRENT RESIDENT	244 MULLET	W1	03/10/23	0	04/10/23	0	0	A	\$0.26	\$2.75	\$0.00	\$0.00	\$0.00	\$3.01
240962-000	CURRENT TENANT	244 PORPOISE	W1	03/10/23	5541	04/10/23	5561	3		\$0.37	\$2.83	\$0.00	\$0.00	\$0.00	\$3.20
240963-000	CURRENT TENANT	244 SAILFISH	W1	03/10/23	0	04/10/23	0	0	A	\$0.26	\$2.75	\$0.00	\$0.00	\$0.00	\$3.01
240964-000	CURRENT TENANT	244 SUNFISH	W1	03/10/23	82645	04/10/23	82645	0	A	\$0.26	\$2.75	\$0.00	\$0.00	\$0.00	\$3.01
240965-000	CURRENT TENANT	245 FLYINGFISH	W1	03/10/23	880	04/10/23	880	0	A	\$0.26	\$2.75	\$0.00	\$0.00	\$0.00	\$3.01
240966-000	CURRENT TENANT	245 MULLET	W1	03/10/23	0	04/10/23	0	0	A	\$0.26	\$2.75	\$0.00	\$0.00	\$0.00	\$3.01
240967-000	CURRENT TENANT	245 PORPOISE	W1	03/10/23	344739	04/10/23	356641	1591		\$89.81	\$65.30	\$0.00	\$0.00	\$0.00	\$155.11
240968-000	CURRENT RESIDENT	245 RAYFISH	W1	03/10/23	0	04/10/23	0	0	A	\$0.26	\$2.75	\$0.00	\$0.00	\$0.00	\$3.01
240969-000	CURRENT RESIDENT	245 REDFISH	W1	03/10/23	0	04/10/23	0	0	A	\$0.26	\$2.75	\$0.00	\$0.00	\$0.00	\$3.01
240970-000	CURRENT TENANT	245 SAILFISH	W1	03/10/23	34353	04/10/23	35124	103		\$6.00	\$6.76	\$0.00	\$0.00	\$0.00	\$12.76
240971-000	CURRENT TENANT	245 SUNFISH	W1	03/10/23	111489	04/10/23	112121	84		\$4.93	\$6.02	\$0.00	\$0.00	\$0.00	\$10.95
240972-001	CURRENT RESIDENT	246 FLYINGFISH	W1	03/10/23	0	04/10/23	0	0	A	\$0.26	\$2.75	\$0.00	\$0.00	\$0.00	\$3.01

Property - MARINA VILLAGE MHC, LLC

Account #	Occupant	Service Address	MT	Prev Date	Prev Read	Curr Date	Curr Read	Usage	Er	Water	Sewer				Total
240973-000	CURRENT TENANT	246 MULLET	W1	03/10/23	0	04/10/23	0	0	A	\$0.26	\$2.75	\$0.00	\$0.00	\$0.00	\$3.01
240974-000	CURRENT TENANT	246 PORPOISE	W1	03/10/23	95419	04/10/23	95773	47		\$2.85	\$4.56	\$0.00	\$0.00	\$0.00	\$7.41
240975-000	CURRENT TENANT	246 SAILFISH	W1	03/10/23	0	04/10/23	0	0	A	\$0.26	\$2.75	\$0.00	\$0.00	\$0.00	\$3.01
240976-000	CURRENT TENANT	246 SUNFISH	W1	03/10/23	235233	04/10/23	238446	430		\$24.42	\$19.63	\$0.00	\$0.00	\$0.00	\$44.05
240977-000	CURRENT TENANT	247 FLYINGFISH	W1	03/10/23	2783	04/10/23	2785	0	A	\$0.26	\$2.75	\$0.00	\$0.00	\$0.00	\$3.01
240978-000	CURRENT RESIDENT	247 MULLET	W1	03/10/23	0	04/10/23	0	0	A	\$0.26	\$2.75	\$0.00	\$0.00	\$0.00	\$3.01
240979-000	CURRENT TENANT	247 RAYFISH	W1	03/10/23	0	04/10/23	0	0	A	\$0.26	\$2.75	\$0.00	\$0.00	\$0.00	\$3.01
240980-000	CURRENT TENANT	247 REDFISH	W1	03/10/23	45283	04/10/23	46363	144		\$8.31	\$8.38	\$0.00	\$0.00	\$0.00	\$16.69
240981-000	CURRENT TENANT	247 SAILFISH	W1	03/10/23	0	04/10/23	0	0	A	\$0.26	\$2.75	\$0.00	\$0.00	\$0.00	\$3.01
240982-000	CURRENT TENANT	247 SUNFISH	W1	03/10/23	2420	04/10/23	2420	0	A	\$0.26	\$2.75	\$0.00	\$0.00	\$0.00	\$3.01
240986-000	CURRENT RESIDENT	248 DOLPHIN	W1	03/10/23	0	04/10/23	0	0	A	\$0.26	\$2.75	\$0.00	\$0.00	\$0.00	\$3.01
240987-001	CURRENT TENANT NO METER	248 FLYINGFISH	W1	03/10/23	0	04/10/23	0	0	A	\$0.26	\$2.75	\$0.00	\$0.00	\$0.00	\$3.01
240988-000	CURRENT TENANT	248 MULLET	W1	03/10/23	18511	04/10/23	19446	125		\$7.24	\$7.63	\$0.00	\$0.00	\$0.00	\$14.87
240989-000	CURRENT TENANT	248 PORPOISE	W1	03/10/23	18597	04/10/23	18795	26		\$1.67	\$3.73	\$0.00	\$0.00	\$0.00	\$5.40
240990-000	CURRENT TENANT	248 SAILFISH	W1	03/10/23	14212	04/10/23	14212	0	A	\$0.26	\$2.75	\$0.00	\$0.00	\$0.00	\$3.01
240991-000	CURRENT TENANT	248 SUNFISH	W1	03/10/23	190008	04/10/23	193098	413		\$23.46	\$18.96	\$0.00	\$0.00	\$0.00	\$42.42
240992-000	CURRENT TENANT	249 DOLPHIN	W1	03/10/23	46071	04/10/23	47173	147		\$8.48	\$8.49	\$0.00	\$0.00	\$0.00	\$16.97
240997-000	CURRENT TENANT	250 FLYINGFISH	W1	03/10/23	350	04/10/23	350	0	A	\$0.26	\$2.75	\$0.00	\$0.00	\$0.00	\$3.01
240998-001	CURRENT TENANT	250 PORPOISE	W1	03/10/23	0	04/10/23	0	0	A	\$0.26	\$2.75	\$0.00	\$0.00	\$0.00	\$3.01
240999-000	CURRENT TENANT	250 RAYFISH	W1	03/10/23	0	04/10/23	0	0	A	\$0.26	\$2.75	\$0.00	\$0.00	\$0.00	\$3.01
241000-000	CURRENT TENANT	250 SAILFISH	W1	03/10/23	0	04/10/23	0	0	A	\$0.26	\$2.75	\$0.00	\$0.00	\$0.00	\$3.01
241001-000	CURRENT TENANT	251 FLYINGFISH	W1	03/10/23	30030	04/10/23	30030	0	A	\$0.26	\$2.75	\$0.00	\$0.00	\$0.00	\$3.01
241002-000	CURRENT TENANT	251 PORPOISE	W1	03/10/23	71932	04/10/23	71932	0	A	\$0.26	\$2.75	\$0.00	\$0.00	\$0.00	\$3.01
241004-000	CURRENT TENANT	251 SAILFISH	W1	03/10/23	110952	04/10/23	113393	326		\$18.56	\$15.54	\$0.00	\$0.00	\$0.00	\$34.10
241005-000	CURRENT TENANT	251 STARFISH	W1	03/10/23	39753	04/10/23	40322	76		\$4.48	\$5.70	\$0.00	\$0.00	\$0.00	\$10.18
241006-001	CURRENT TENANT	251 SUNFISH	W1	03/10/23	0	04/10/23	0	0	A	\$0.26	\$2.75	\$0.00	\$0.00	\$0.00	\$3.01
241007-000	CURRENT TENANT	252 DOLPHIN	W1	03/10/23	31659	04/10/23	31679	3		\$0.37	\$2.83	\$0.00	\$0.00	\$0.00	\$3.20
241008-000	CURRENT TENANT	252 FLYINGFISH	W1	03/10/23	976	04/10/23	991	2		\$0.32	\$2.79	\$0.00	\$0.00	\$0.00	\$3.11
241009-000	CURRENT TENANT	252 PORPOISE	W1	03/10/23	195713	04/10/23	200708	668		\$37.83	\$28.99	\$0.00	\$0.00	\$0.00	\$66.82
241010-000	CURRENT TENANT	252 RAYFISH	W1	03/10/23	11679	04/10/23	13914	299		\$17.04	\$14.47	\$0.00	\$0.00	\$0.00	\$31.51
241011-000	CURRENT TENANT	252 SAILFISH	W1	03/10/23	0	04/10/23	0	0	A	\$0.26	\$2.75	\$0.00	\$0.00	\$0.00	\$3.01
241012-001	CURRENT RESIDENT	253 FLYINGFISH	W1	03/10/23	748	04/10/23	839	12		\$0.88	\$3.18	\$0.00	\$0.00	\$0.00	\$4.06
241013-000	CURRENT TENANT	253 PORPOISE	W1	03/10/23	25578	04/10/23	31259	759		\$42.95	\$32.57	\$0.00	\$0.00	\$0.00	\$75.52
241016-000	CURRENT TENANT	253 STARFISH	W1	03/10/23	74640	04/10/23	75928	172		\$9.89	\$9.48	\$0.00	\$0.00	\$0.00	\$19.37
241018-000	CURRENT TENANT	254 FLYINGFISH	W1	03/10/23	63030	04/10/23	63030	0	A	\$0.26	\$2.75	\$0.00	\$0.00	\$0.00	\$3.01
241019-000	CURRENT TENANT	254 PORPOISE	W1	03/10/23	160524	04/10/23	160524	0	A	\$0.26	\$2.75	\$0.00	\$0.00	\$0.00	\$3.01
241020-000	CURRENT TENANT	254 RAYFISH	W1	03/10/23	311307	04/10/23	315019	496		\$28.14	\$22.22	\$0.00	\$0.00	\$0.00	\$50.36
241021-000	CURRENT TENANT	254 SAILFISH	W1	03/10/23	0	04/10/23	0	0	A	\$0.26	\$2.75	\$0.00	\$0.00	\$0.00	\$3.01
241022-000	CURRENT TENANT	254 STARFISH	W1	03/10/23	57518	04/10/23	58793	170		\$9.78	\$9.40	\$0.00	\$0.00	\$0.00	\$19.18
241023-000	CURRENT TENANT	255 FLYINGFISH	W1	03/10/23	28730	04/10/23	28730	0	A	\$0.26	\$2.75	\$0.00	\$0.00	\$0.00	\$3.01

Property - MARINA VILLAGE MHC, LLC

Account #	Occupant	Service Address	MT	Prev Date	Prev Read	Curr Date	Curr Read	Usage	Er	Water	Sewer				Total
241024-000	CURRENT TENANT	255 PORPOISE	W1	03/10/23	44020	04/10/23	44020	0	A	\$0.26	\$2.75	\$0.00	\$0.00	\$0.00	\$3.01
241026-000	CURRENT TENANT	255 SAILFISH	W1	03/10/23	0	04/10/23	0	0	A	\$0.26	\$2.75	\$0.00	\$0.00	\$0.00	\$3.01
241027-001	CURRENT TENANT	255 STARFISH	W1	03/10/23	18862	04/10/23	18862	0	A	\$0.26	\$2.75	\$0.00	\$0.00	\$0.00	\$3.01
241028-000	CURRENT TENANT	256 DOLPHIN	W1	03/10/23	1867	04/10/23	1869	0	A	\$0.26	\$2.75	\$0.00	\$0.00	\$0.00	\$3.01
241029-000	CURRENT TENANT	256 FLYINGFISH	W1	03/10/23	8424	04/10/23	8424	0	A	\$0.26	\$2.75	\$0.00	\$0.00	\$0.00	\$3.01
241030-000	CURRENT TENANT	256 PORPOISE	W1	03/10/23	32862	04/10/23	33887	137		\$7.92	\$8.10	\$0.00	\$0.00	\$0.00	\$16.02
241031-000	CURRENT TENANT	256 RAYFISH	W1	03/10/23	210076	04/10/23	212286	295		\$16.82	\$14.32	\$0.00	\$0.00	\$0.00	\$31.14
241033-000	CURRENT TENANT	257 FLYINGFISH	W1	03/10/23	52865	04/10/23	52865	0	A	\$0.26	\$2.75	\$0.00	\$0.00	\$0.00	\$3.01
241034-000	CURRENT TENANT	257 PORPOISE	W1	03/10/23	51047	04/10/23	52432	185		\$10.62	\$9.99	\$0.00	\$0.00	\$0.00	\$20.61
241035-000	VACANT	257 RAYFISH	W1	03/10/23	1273	04/10/23	1273	0		\$0.26	\$2.75	\$0.00	\$0.00	\$0.00	\$3.01
241036-000	CURRENT TENANT	257 SAILFISH	W1	03/10/23	136220	04/10/23	138218	267		\$15.24	\$13.21	\$0.00	\$0.00	\$0.00	\$28.45
241037-001	VACANT	257 STARFISH	W1	03/10/23	14291	04/10/23	14291	0		\$0.26	\$2.75	\$0.00	\$0.00	\$0.00	\$3.01
241038-000	CURRENT TENANT	258 DOLPHIN	W1	03/10/23	56348	04/10/23	57677	178		\$10.23	\$9.71	\$0.00	\$0.00	\$0.00	\$19.94
241039-000	CURRENT TENANT	258 FLYINGFISH	W1	03/10/23	0	04/10/23	0	0	A	\$0.26	\$2.75	\$0.00	\$0.00	\$0.00	\$3.01
241040-001	CURRENT RESIDENT	258 PORPOISE	W1	03/10/23	13126	04/10/23	13382	34		\$2.12	\$4.05	\$0.00	\$0.00	\$0.00	\$6.17
241041-000	CURRENT TENANT	258 RAYFISH	W1	03/10/23	139514	04/10/23	141894	318		\$18.11	\$15.22	\$0.00	\$0.00	\$0.00	\$33.33
241042-000	CURRENT TENANT	258 SAILFISH	W1	03/10/23	32610	04/10/23	32610	0	A	\$0.26	\$2.75	\$0.00	\$0.00	\$0.00	\$3.01
241043-000	CURRENT TENANT	258 STARFISH	W1	03/10/23	25423	04/10/23	26399	130		\$7.53	\$7.82	\$0.00	\$0.00	\$0.00	\$15.35
241044-000	CURRENT TENANT	259 DOLPHIN	W1	03/10/23	136874	04/10/23	138121	167		\$9.61	\$9.28	\$0.00	\$0.00	\$0.00	\$18.89
241045-000	CURRENT TENANT	259 FLYINGFISH	W1	03/10/23	28238	04/10/23	29225	132		\$7.64	\$7.90	\$0.00	\$0.00	\$0.00	\$15.54
241046-000	CURRENT TENANT	259 PORPOISE	W1	03/10/23	72986	04/10/23	73482	66		\$3.92	\$5.31	\$0.00	\$0.00	\$0.00	\$9.23
241048-000	CURRENT TENANT	259 SAILFISH	W1	03/10/23	161365	04/10/23	167157	774		\$43.80	\$33.16	\$0.00	\$0.00	\$0.00	\$76.96
241049-000	CURRENT TENANT	259 STARFISH	W1	03/10/23	91895	04/10/23	92130	31		\$1.95	\$3.93	\$0.00	\$0.00	\$0.00	\$5.88
241050-000	CURRENT TENANT	260 FLYINGFISH	W1	03/10/23	19430	04/10/23	19430	0	A	\$0.26	\$2.75	\$0.00	\$0.00	\$0.00	\$3.01
241051-000	CURRENT TENANT	260 PORPOISE	W1	03/10/23	182994	04/10/23	185239	300		\$17.10	\$14.51	\$0.00	\$0.00	\$0.00	\$31.61
241052-000	CURRENT TENANT	260 SAILFISH	W1	03/10/23	13813	04/10/23	15150	179		\$10.28	\$9.75	\$0.00	\$0.00	\$0.00	\$20.03
241053-000	CURRENT TENANT	260 STARFISH	W1	03/10/23	121597	04/10/23	121636	5		\$0.49	\$2.91	\$0.00	\$0.00	\$0.00	\$3.40
241054-000	CURRENT TENANT	261 FLYINGFISH	W1	03/10/23	3818	04/10/23	3821	0	A	\$0.26	\$2.75	\$0.00	\$0.00	\$0.00	\$3.01
241055-000	CURRENT TENANT	261 PORPOISE	W1	03/10/23	51895	04/10/23	54686	373		\$21.21	\$17.38	\$0.00	\$0.00	\$0.00	\$38.59
241056-000	CURRENT TENANT	261 RAYFISH	W1	03/10/23	11320	04/10/23	11323	0	A	\$0.26	\$2.75	\$0.00	\$0.00	\$0.00	\$3.01
241059-000	CURRENT TENANT	262 FLYINGFISH	W1	03/10/23	3779	04/10/23	4003	30		\$1.89	\$3.89	\$0.00	\$0.00	\$0.00	\$5.78
241060-001	VACANT	262 PORPOISE	W1	03/10/23	0	04/10/23	0	0		\$0.26	\$2.75	\$0.00	\$0.00	\$0.00	\$3.01
241062-000	CURRENT TENANT	263 RAYFISH	W1	03/10/23	111248	04/10/23	113005	235		\$13.44	\$11.96	\$0.00	\$0.00	\$0.00	\$25.40
241063-000	CURRENT TENANT	538 STINGRAY	W1	03/10/23	8264	04/10/23	8270	1		\$0.26	\$2.75	\$0.00	\$0.00	\$0.00	\$3.01
241064-000	CURRENT TENANT	539 ALBACORE	W1	03/10/23	0	04/10/23	0	0	A	\$0.26	\$2.75	\$0.00	\$0.00	\$0.00	\$3.01
241065-000	CURRENT TENANT	539 TUNA	W1	03/10/23	28907	04/10/23	29052	19		\$1.27	\$3.46	\$0.00	\$0.00	\$0.00	\$4.73
241066-000	CURRENT RESIDENT	540 STINGRAY	W1	03/10/23	0	04/10/23	0	0	A	\$0.26	\$2.75	\$0.00	\$0.00	\$0.00	\$3.01
241067-000	CURRENT RESIDENT	541 ALBACORE	W1	03/10/23	1529	04/10/23	1910	51		\$3.08	\$4.72	\$0.00	\$0.00	\$0.00	\$7.80
241068-000	CURRENT TENANT	541 TUNA	W1	03/10/23	213670	04/10/23	217793	551		\$31.24	\$24.39	\$0.00	\$0.00	\$0.00	\$55.63
241069-000	CURRENT TENANT	542 STINGRAY	W1	03/10/23	5560	04/10/23	5560	0	A	\$0.26	\$2.75	\$0.00	\$0.00	\$0.00	\$3.01

Property - MARINA VILLAGE MHC, LLC

Account #	Occupant	Service Address	MT	Prev Date	Prev Read	Curr Date	Curr Read	Usage	Er	Water	Sewer				Total
241070-000	CURRENT TENANT	542 TUNA	W1	03/10/23	0	04/10/23	0	0	A	\$0.26	\$2.75	\$0.00	\$0.00	\$0.00	\$3.01
241071-000	CURRENT TENANT	543 ALBACORE	W1	03/10/23	5	04/10/23	6	0	A	\$0.26	\$2.75	\$0.00	\$0.00	\$0.00	\$3.01
241072-000	CURRENT TENANT	543 TUNA	W1	03/10/23	1925355	04/10/23	1929943	613		\$34.73	\$26.83	\$0.00	\$0.00	\$0.00	\$61.56
241073-000	CURRENT TENANT	544 STINGRAY	W1	03/10/23	0	04/10/23	0	0	A	\$0.26	\$2.75	\$0.00	\$0.00	\$0.00	\$3.01
241074-000	CURRENT TENANT	544 TUNA	W1	03/10/23	71496	04/10/23	73123	218		\$12.48	\$11.29	\$0.00	\$0.00	\$0.00	\$23.77
241075-000	CURRENT TENANT	545 ALBACORE	W1	03/10/23	89108	04/10/23	95214	816		\$46.16	\$34.81	\$0.00	\$0.00	\$0.00	\$80.97
241076-001	CURRENT RESIDENT	545 STINGRAY	W1	03/10/23	218	04/10/23	218	0	A	\$0.26	\$2.75	\$0.00	\$0.00	\$0.00	\$3.01
241077-000	CURRENT TENANT	545 TUNA	W1	03/10/23	72902	04/10/23	74830	258		\$14.73	\$12.86	\$0.00	\$0.00	\$0.00	\$27.59
241078-000	CURRENT TENANT	546 STINGRAY	W1	03/10/23	5647	04/10/23	5647	0	A	\$0.26	\$2.75	\$0.00	\$0.00	\$0.00	\$3.01
241079-000	CURRENT TENANT	546 TUNA	W1	03/10/23	6944	04/10/23	6944	0	A	\$0.26	\$2.75	\$0.00	\$0.00	\$0.00	\$3.01
241080-000	CURRENT TENANT	547 ALBACORE	W1	03/10/23	1	04/10/23	1	0	A	\$0.26	\$2.75	\$0.00	\$0.00	\$0.00	\$3.01
241081-000	CURRENT TENANT	547 STINGRAY	W1	03/10/23	4314	04/10/23	4314	0	A	\$0.26	\$2.75	\$0.00	\$0.00	\$0.00	\$3.01
241082-000	CURRENT TENANT	547 TUNA	W1	03/10/23	289528	04/10/23	289529	0	A	\$0.26	\$2.75	\$0.00	\$0.00	\$0.00	\$3.01
241083-000	CURRENT TENANT	548 STINGRAY	W1	03/10/23	53221	04/10/23	53745	70		\$4.15	\$5.46	\$0.00	\$0.00	\$0.00	\$9.61
241084-000	CURRENT TENANT	548 TUNA	W1	03/10/23	0	04/10/23	0	0	A	\$0.26	\$2.75	\$0.00	\$0.00	\$0.00	\$3.01
242569-000	CURRENT TENANT	549 ALBACORE	W1	03/10/23	36896	04/10/23	36896	0	A	\$0.26	\$2.75	\$0.00	\$0.00	\$0.00	\$3.01
242570-000	CURRENT TENANT	549 STINGRAY	W1	03/10/23	108382	04/10/23	109913	205		\$11.75	\$10.78	\$0.00	\$0.00	\$0.00	\$22.53
242571-000	CURRENT TENANT	549 TUNA	W1	03/10/23	13269	04/10/23	14240	130		\$7.53	\$7.82	\$0.00	\$0.00	\$0.00	\$15.35
242572-000	CURRENT TENANT	550 STINGRAY	W1	03/10/23	40311	04/10/23	40311	0	A	\$0.26	\$2.75	\$0.00	\$0.00	\$0.00	\$3.01
242573-000	CURRENT TENANT	551 ALBACORE	W1	03/10/23	52536	04/10/23	53517	131		\$7.58	\$7.86	\$0.00	\$0.00	\$0.00	\$15.44
242574-000	CURRENT TENANT	551 TUNA	W1	03/10/23	172440	04/10/23	172524	11		\$0.82	\$3.14	\$0.00	\$0.00	\$0.00	\$3.96
242575-000	CURRENT TENANT	552 STINGRAY	W1	03/10/23	45882	04/10/23	45882	0	A	\$0.26	\$2.75	\$0.00	\$0.00	\$0.00	\$3.01
242576-001	CURRENT TENANT	553 ALBACORE	W1	03/10/23	12211	04/10/23	12211	0	A	\$0.26	\$2.75	\$0.00	\$0.00	\$0.00	\$3.01
242577-000	CURRENT TENANT	553 TUNA	W1	03/10/23	52828	04/10/23	53466	85		\$4.99	\$6.05	\$0.00	\$0.00	\$0.00	\$11.04
242578-000	CURRENT TENANT	554 STINGRAY	W1	03/10/23	0	04/10/23	0	0	A	\$0.26	\$2.75	\$0.00	\$0.00	\$0.00	\$3.01
242579-000	CURRENT TENANT	555 ALBACORE	W1	03/10/23	0	04/10/23	0	0	A	\$0.26	\$2.75	\$0.00	\$0.00	\$0.00	\$3.01
242580-000	CURRENT TENANT	555 TUNA	W1	03/10/23	26097	04/10/23	26098	0	A	\$0.26	\$2.75	\$0.00	\$0.00	\$0.00	\$3.01
242581-000	CURRENT TENANT	556 STINGRAY	W1	03/10/23	26032	04/10/23	26033	0	A	\$0.26	\$2.75	\$0.00	\$0.00	\$0.00	\$3.01
242582-000	CURRENT TENANT	557 ALBACORE	W1	03/10/23	17851	04/10/23	17962	15		\$1.05	\$3.30	\$0.00	\$0.00	\$0.00	\$4.35
242583-001	CURRENT TENANT	557 TUNA	W1	03/10/23	40	04/10/23	127	12		\$0.88	\$3.18	\$0.00	\$0.00	\$0.00	\$4.06
242584-000	CURRENT TENANT	558 STINGRAY	W1	03/10/23	2348	04/10/23	3065	96		\$5.61	\$6.49	\$0.00	\$0.00	\$0.00	\$12.10
242585-000	CURRENT TENANT	559 ALBACORE	W1	03/10/23	9	04/10/23	9	0	A	\$0.26	\$2.75	\$0.00	\$0.00	\$0.00	\$3.01
242586-000	CURRENT TENANT	559 TUNA	W1	03/10/23	0	04/10/23	0	0	A	\$0.26	\$2.75	\$0.00	\$0.00	\$0.00	\$3.01
242587-000	CURRENT TENANT	560 STINGRAY	W1	03/10/23	37303	04/10/23	37853	74		\$4.37	\$5.62	\$0.00	\$0.00	\$0.00	\$9.99
242588-000	CURRENT TENANT	561 TUNA	W1	03/10/23	258936	04/10/23	260716	238		\$13.61	\$12.07	\$0.00	\$0.00	\$0.00	\$25.68
242589-000	CURRENT TENANT	562 STINGRAY	W1	03/10/23	0	04/10/23	20	3		\$0.37	\$2.83	\$0.00	\$0.00	\$0.00	\$3.20
242590-000	CURRENT TENANT	563 TUNA	W1	03/10/23	285210	04/10/23	285210	0	A	\$0.26	\$2.75	\$0.00	\$0.00	\$0.00	\$3.01
242591-000	CURRENT TENANT	565 TUNA	W1	03/10/23	95744	04/10/23	98256	336		\$19.13	\$15.93	\$0.00	\$0.00	\$0.00	\$35.06
242593-000	CURRENT TENANT	569 TUNA	W1	03/10/23	0	04/10/23	0	0	A	\$0.26	\$2.75	\$0.00	\$0.00	\$0.00	\$3.01
242594-000	CURRENT TENANT	571 TUNA	W1	03/10/23	0	04/10/23	0	0	A	\$0.26	\$2.75	\$0.00	\$0.00	\$0.00	\$3.01

Property - MARINA VILLAGE MHC, LLC

Account #	Occupant	Service Address	MT	Prev Date	Prev Read	Curr Date	Curr Read	Usage	Er	Water	Sewer				Total
242595-000	CURRENT TENANT	573 STINGRAY	W1	03/10/23	5	04/10/23	5	0	A	\$0.26	\$2.75	\$0.00	\$0.00	\$0.00	\$3.01
242596-000	CURRENT TENANT	573 TUNA	W1	03/10/23	0	04/10/23	0	0	A	\$0.26	\$2.75	\$0.00	\$0.00	\$0.00	\$3.01
242597-000	CURRENT TENANT	575 STINGRAY	W1	03/10/23	152847	04/10/23	152988	19		\$1.27	\$3.46	\$0.00	\$0.00	\$0.00	\$4.73
242598-000	CURRENT TENANT	575 TUNA	W1	03/10/23	271366	04/10/23	274666	441		\$25.04	\$20.06	\$0.00	\$0.00	\$0.00	\$45.10
242599-000	CURRENT TENANT	577 STINGRAY	W1	03/10/23	33022	04/10/23	33022	0	A	\$0.26	\$2.75	\$0.00	\$0.00	\$0.00	\$3.01
242600-000	CURRENT TENANT	577 TUNA	W1	03/10/23	69238	04/10/23	70508	170		\$9.78	\$9.40	\$0.00	\$0.00	\$0.00	\$19.18
242602-000	CURRENT TENANT	579 STINGRAY	W1	03/10/23	72380	04/10/23	72380	0	A	\$0.26	\$2.75	\$0.00	\$0.00	\$0.00	\$3.01
242603-000	CURRENT TENANT	579 TUNA	W1	03/10/23	136860	04/10/23	136860	0	A	\$0.26	\$2.75	\$0.00	\$0.00	\$0.00	\$3.01
242604-000	CURRENT TENANT	581 TUNA	W1	03/10/23	142800	04/10/23	142800	0	A	\$0.26	\$2.75	\$0.00	\$0.00	\$0.00	\$3.01
242605-000	CURRENT TENANT	583 TUNA	W1	03/10/23	66375	04/10/23	68074	227		\$12.99	\$11.64	\$0.00	\$0.00	\$0.00	\$24.63
242607-000	CURRENT TENANT	585 TUNA	W1	03/10/23	84869	04/10/23	86106	165		\$9.50	\$9.20	\$0.00	\$0.00	\$0.00	\$18.70
242608-001	VACANT	587 TUNA	W1	03/10/23	269	04/10/23	271	0		\$0.26	\$2.75	\$0.00	\$0.00	\$0.00	\$3.01
242609-000	CURRENT TENANT	589 TUNA	W1	03/10/23	77387	04/10/23	81877	600		\$34.00	\$26.31	\$0.00	\$0.00	\$0.00	\$60.31
242610-000	CURRENT TENANT	591 TUNA	W1	03/10/23	204282	04/10/23	208998	630		\$35.69	\$27.49	\$0.00	\$0.00	\$0.00	\$63.18
242611-000	CURRENT TENANT	593 TUNA	W1	03/10/23	169116	04/10/23	169557	59		\$3.53	\$5.03	\$0.00	\$0.00	\$0.00	\$8.56
242612-000	CURRENT TENANT	595 TUNA	W1	03/10/23	6250	04/10/23	6250	0	A	\$0.26	\$2.75	\$0.00	\$0.00	\$0.00	\$3.01
242613-000	CURRENT TENANT	597 TUNA	W1	03/10/23	93015	04/10/23	94754	232		\$13.27	\$11.84	\$0.00	\$0.00	\$0.00	\$25.11
242614-000	CURRENT TENANT	599 TUNA	W1	03/10/23	309800	04/10/23	309804	1		\$0.26	\$2.75	\$0.00	\$0.00	\$0.00	\$3.01
242616-000	CURRENT TENANT	603 TUNA	W1	03/10/23	28200	04/10/23	28200	0	A	\$0.26	\$2.75	\$0.00	\$0.00	\$0.00	\$3.01
Count: 211			Billing Unit of Measurement: CF			12707494	12863746	20883		\$1,225.63	\$1,398.04	\$0.00	\$0.00	\$0.00	\$2,623.67

A - Submeter shows no movement since last reading. Our records show the unit is occupied. Please contact us for occupancy update or service. Resident billed for fixed charges only.

(a) Unless prohibited by law or requested otherwise by owner, Fees are included in Total Billed.

Notify us immediately of (1)changes in occupancy (2)significant difference between your master utility bill and the utility charges shown on this report (3)interim municipal rate increases.