



Filing Receipt

Received - 2022-08-26 01:55:39 PM
Control Number - 53937
ItemNumber - 5

PUC DOCKET NO. 53937

**APPLICATION OF STONETOWN
WINDFERN UTILITIES, LLC AND
TRINITY @ WINDFERN LLC FOR
SALE, TRANSFER, OR MERGER OF
FACILITIES AND CERTIFICATE
RIGHTS IN HARRIS COUNTY**

§
§
§
§
§
§

**PUBLIC UTILITY COMMISSION

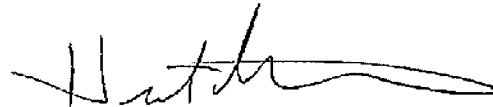
OF TEXAS**

REVISED MAPS

On August 25, 2022, Staff of the Public Utility Commission of Texas (“Staff”) requested that Stonetown Windfern Utilities, LLC (“Windfern”) file updated general location and detailed maps that address certain issues identified by Staff. Staff also requested that the updated maps be filed on or before August 26, 2022, in order to preserve the procedural schedule established by the administrative law judge in Order No. 1. Attached are the updated general location and detailed maps which address the concerns identified by Staff.

Respectfully submitted,

JACKSON WALKER L.L.P.

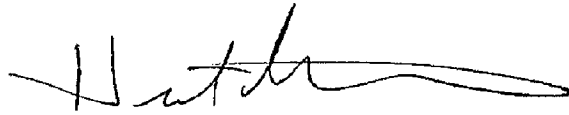


Heath D. Armstrong
State Bar No. 24105048
100 Congress Avenue, Suite 1100
Austin, Texas 78701
Telephone: (512) 236-2000
Facsimile: (512) 391-2112
Email: ldougal@jw.com

**ATTORNEY FOR STONETOWN
WINDFERN UTILITIES, LLC**

CERTIFICATE OF SERVICE

I certify that notice of the filing of this document was provided to all parties of record via electronic mail on August 26, 2022, in accordance with the Order Suspending Rules, issued in Project No. 50664.

A handwritten signature in black ink, appearing to read 'Heath', written over a horizontal line.

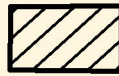
Heath D. Armstrong

Application Exhibit

Exhibit J-1

8

TOLL



Requested Area to Transfer

from Trinity @ Windfern, LLC (CCN Nos. 13239 & 21088)

to Stonetown Windfern Utilities, LLC

New Water and Sewer CCN Number

MAP LEGEND:



Requested Area

MAP SCALE: 1" = 1,000'

0 750 1,500 3,000
Feet

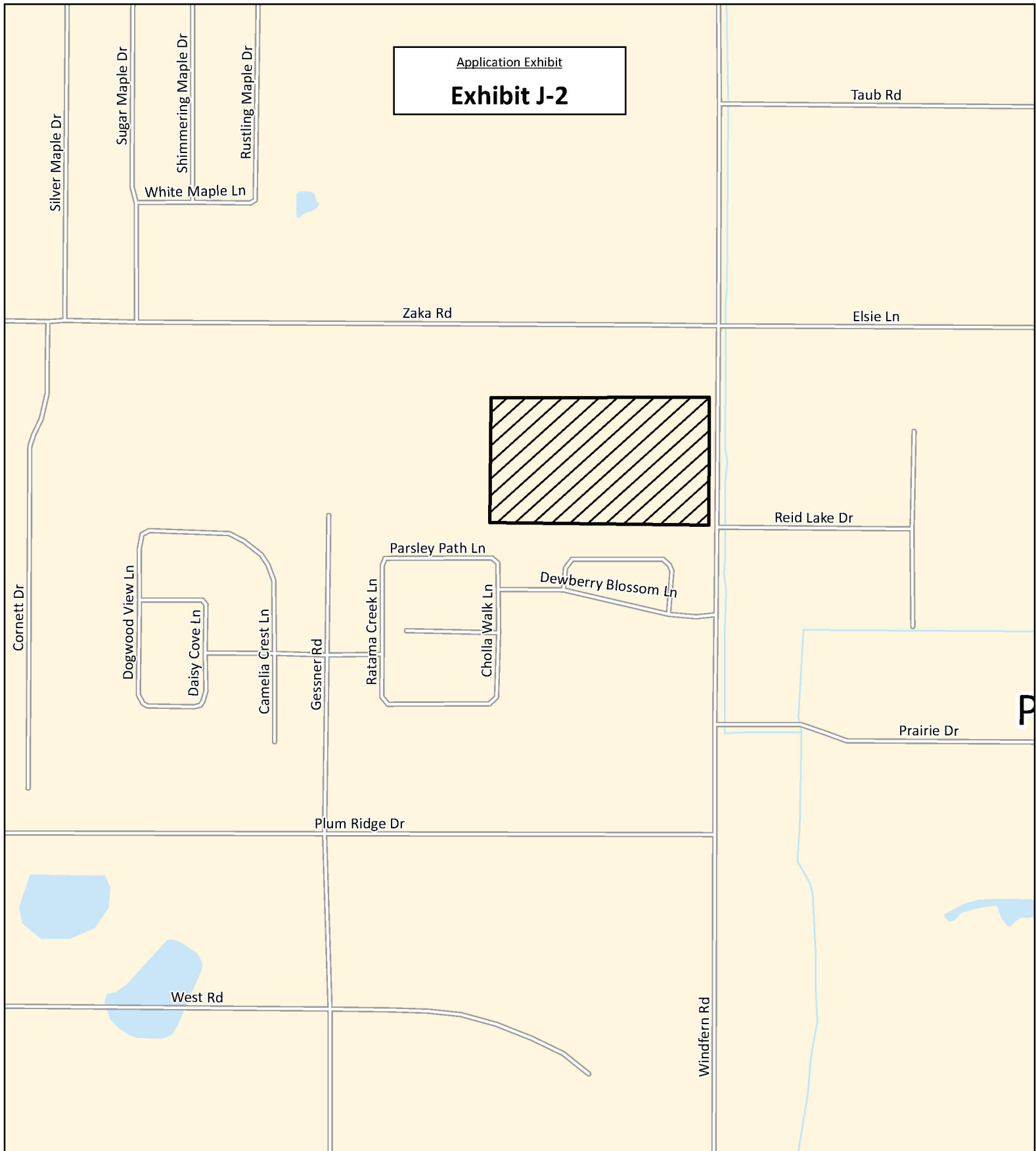
August 26, 2022

Requested area is located east of Cornett Drive,
south of Zaka Road, west of Windfern Road,
and north of Plum Ridge Drive.

Harris County, TX

Application Exhibit

Exhibit J-2



**Requested Area to Transfer
from Trinity @ Windfern, LLC (CCN Nos. 13239 & 21088)
to Stonetown Windfern Utilities, LLC
New Water and Sewer CCN Number**

MAP LEGEND:



Requested Area

MAP SCALE: 1" = 500'

0 250 500 1,000
Feet

August 26, 2022

Requested area is located east of Cornett Drive,
south of Zaka Road, west of Windfern Road,
and north of Plum Ridge Drive.

Harris County, TX