



Filing Receipt

Received - 2023-01-24 12:46:57 PM

Control Number - 53869

ItemNumber - 29

EXHIBIT A

PUBLIC UTILITY COMMISSION OF TEXAS



AFFIDAVIT OF NOTICE TO CURRENT CUSTOMERS, LANDOWNERS, NEIGHBORING UTILITIES, AND AFFECTED PARTIES

DOCKET NO. 53869

STATE OF TEXAS
COUNTY OF Harris

Undine Texas Environmental, LLC has provided individual notice to the following entities and customers:

Current Customers, Landowners,
Neighboring Utilities, and Affected
Parties

DATE OF NOTICE
January 23, 2023

OATH

I, Vance Tillman, being duly sworn, file this form as CFO (indicate relationship to applicant, that is, owner, member of partnership, title of officer of corporation, or other authorized representative of applicant); that in such capacity, I am qualified and authorized to file and verify such form, am personally familiar with the notices given with this application, and have complied with all notice requirements in the application and application acceptance letter; and that all such statements made and matters set forth therein are true and correct.

Vance Tillman
Applicant's Authorized Representative


If the applicant to this form is any person other than the sole owner, partner, officer of the applicant, or its attorney, a properly verified Power of Attorney must be enclosed.

Subscribed and sworn to before me this 23rd day of January, 2023, to certify which witness my hand and seal of office.

Nicia Rotermund
Notary Public in and for the State of Texas

Nicia Rotermund
Print or Type Name of Notary Public

Commission Expires January 28, 2025



Entity Name	Street	City	State	Zip
Village of Fairchilds	8715 Fairchild Rd	Richmond	TX	77469
Village of Pleak	6621 FM 2218 S	Richmond	TX	77469
Aqua Texas, Inc.	1106 Clayton Ln Ste 400W	Austin	TX	78723
SP Utility Company, Inc.	PO Box 690521	Houston	TX	77269
Brazos River Authority	PO Box 7555	Waco	TX	76714
Fort Bend County MUD 157	3200 Southwest Blvd Suite 2600	Houston	TX	77027
Fort Bend County MUD 242	Dormant/Inactive			
Fort Bend County Drainage District	PO Box 1028	Rosenberg	TX	77471
Fort Bend Subsidence District	PO Box 427	Richmond	TX	77406
Fort Bend County Judge KD George	301 Jackson St	Richmond	TX	77469

Notice to Neighboring Systems, Landowners, Customers, and Cities
NOTICE OF APPLICATION OF UNDINE TEXAS ENVIRONMENTAL, LLC TO AMEND
ITS CERTIFICATE OF CONVENIENCE AND NECESSITY TO PROVIDE SEWER
UTILITY SERVICE IN FORT BEND COUNTY, TEXAS

To: ***Neighboring Systems, Landowners, Customers, and Cities***

Date Notice Mailed: January 13, 2023

Undine Texas Environmental, LLC has filed an application with the Public Utility Commission of Texas to amend its sewer Certificate of Convenience and Necessity (CCN) No. 20816 for the provision of retail sewer utility service in Fort Bend County, Texas.

The requested area overlaps the district boundaries of Brazos River Authority, Fort Bend County Drainage District. If these districts do not request a public hearing, the Commission shall determine that the district is consenting to Undine Texas Environmental, LLC's request to provide retail sewer utility service in the requested area.

The requested area includes 0 customer connections, is located approximately 1 mile northwest of downtown Fairchilds, Texas, and is generally bounded on the north by intersection of Farm to Market Road 2977 and Farm to Market 361; on the east by intersection of Farm to Market Road 361 and Old Needville Fairchild Road; on the south by intersection of Oberrender Road and Old Needville Fairchild Road; and on the west by Oberrender Road.

The requested area includes approximately 107 acres, comprised of uncertificated area.

The application proposes the addition of approximately 107 acres to CCN No. 20816.

See enclosed map showing the requested area.

Persons who wish to intervene in the proceeding or comment upon action sought should contact the Public Utility Commission, P.O. Box 13326, Austin, Texas 78711-3326, or call the Public Utility Commission at (512) 936-7120 or (888) 782-8477. Hearing- and speech-impaired individuals with text telephones (TTY) may contact the commission at (512) 936-7136. The deadline for intervention in the proceeding is (30 days from the mailing or publication of notice, whichever occurs later, unless otherwise provided by the presiding officer). You must send a letter requesting intervention to the commission which is received by that date. The letter must include the person's name, address, email address and fax number if applicable.

If a valid public hearing is requested, the Commission will forward the application to the State Office of Administrative Hearings (SOAH) for a hearing. If no settlement is reached and an evidentiary hearing is held, SOAH will submit a recommendation to the Commission for final decision. An evidentiary hearing is a legal proceeding similar to a civil trial in state district court.

A landowner with a tract of land at least 25 acres or more, that is partially or wholly located within the requested area, may file a written request with the Commission to be excluded from the requested area ("opt out") within (30) days from the date that notice was provided by the Utility. All opt out requests must include a large-scale map, a metes and bounds description of the landowner's tract of land, landowner's name, address, email address and fax number, if applicable.

Persons who wish to request this option should file the required documents with the:

Public Utility Commission of Texas

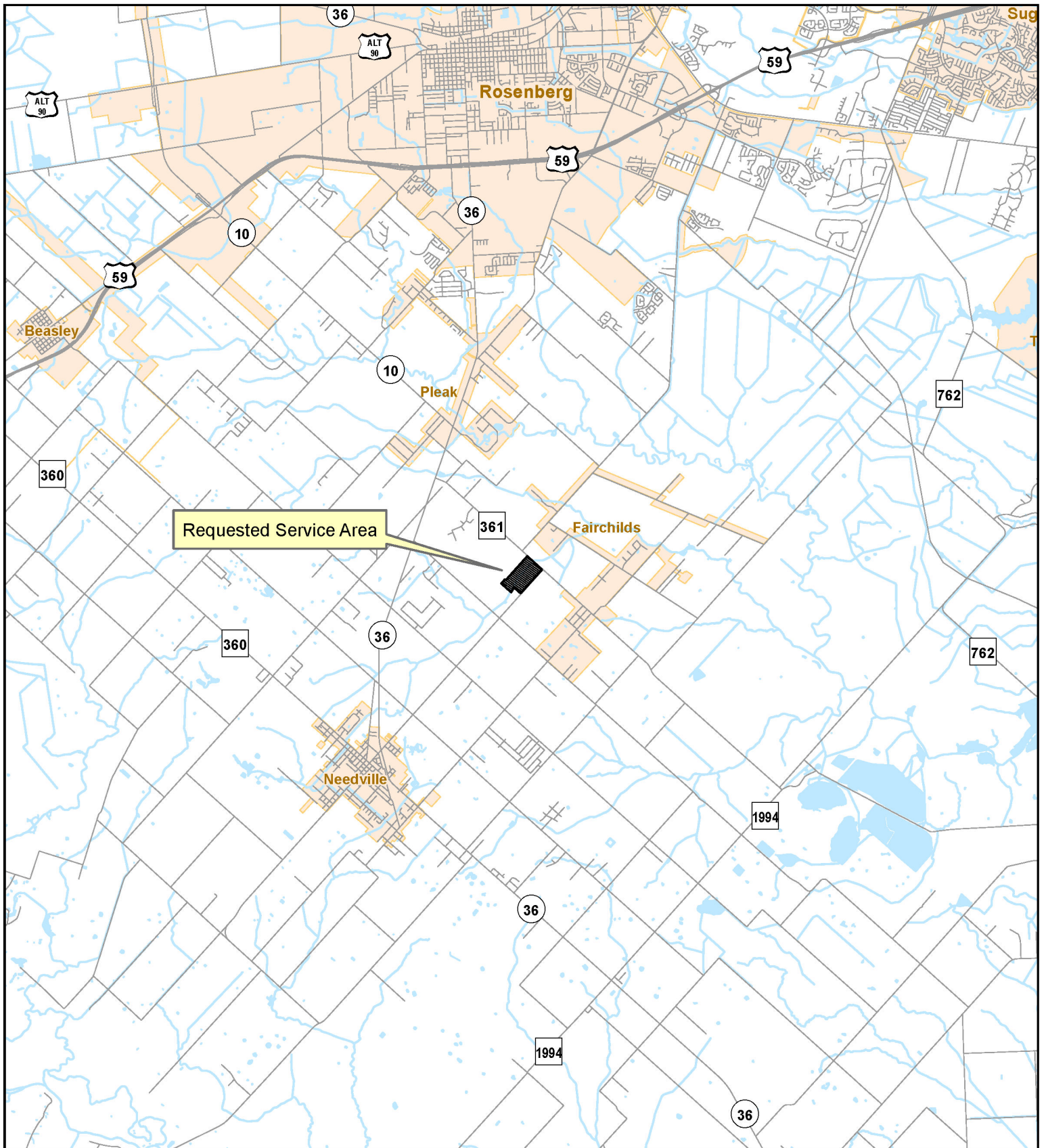
Central Records

1701 N. Congress, P. O. Box 13326

Austin, TX 78711-3326


In addition, the landowner must also send a copy of the opt out request to the Utility. Staff may request additional information regarding your request.

Si desea información en español, puede llamar al 1-888-782-8477.



GENERAL LOCATION

Undine Texas Environmental, LLC to Amend Sewer CCN No. 20816
in Fort Bend County



 Requested Sewer Service Area - approx 107 acres

Map by: S. Burt, ASBGI
Date: July 26, 2022
Base: TxDOT Roadways 2019
Project: Tiemann General Location

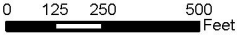


Source: Esri, Maxar, GeoEye, Earthstar Geographics, CNES/Airbus DS, USDA, USGS, AeroGRID, IGN, and the GIS User Community

DETAIL MAP ON IMAGERY

Undine Texas Environmental, LLC to Amend Sewer CCN No. 20816
in Fort Bend County

 Requested Sewer Service Area - approx 107 acres



Map by: S. Burt, ASBGI
Date: July 26, 2022
Base: ESRI Imagery
Project: Tiemann Detail on Imagery