



Filing Receipt

Received - 2022-12-14 02:46:13 PM

Control Number - 53869

ItemNumber - 26

DOCKET NO. 53869

APPLICATION OF UNDINE TEXAS § PUBLIC UTILITY COMMISSION
ENVIRONMENTAL, LLC, TO OBTAIN §
OR AMEND ITS SEWER CERTIFICATE § OF TEXAS
OF CONVENIENCE AND NECESSITY IN §
FORT BEND COUNTY, TEXAS §

UNDINE RESPONSE TO ORDER NO. 5

COMES NOW, Applicant, Undine Texas Environmental, LLC (Undine), and files this Response to Order No. 5. Order No. 5 establishes a deadline of January 3, 2023 to provide the information contained herein. Accordingly, this response is timely filed.

Attached as Exhibit A is the notice to affected parties, an affidavit of delivery and notice, the list of recipients, and the maps associated with Undine's application.

Respectfully submitted,

Gregg Law PC



Peter T. Gregg
State Bar No. 00784174
910 West Ave., No. 3
Austin, Texas 78701
Phone: 512-522-0702
Fax: 512-727-6070
pgregg@gregglawpc.com

Attorneys for Applicant Undine Texas. LLC

CERTIFICATE OF SERVICE

I certify by my signature above that unless otherwise ordered by the presiding officer, notice of the filing of this document was provided to all parties of record on December 14, 2022 in accordance with the Order Suspending Rules filed in Project No. 50664.

EXHIBIT A

PUBLIC UTILITY COMMISSION OF TEXAS



AFFIDAVIT OF NOTICE TO CURRENT CUSTOMERS, LANDOWNERS, NEIGHBORING UTILITIES, AND AFFECTED PARTIES

DOCKET NO. 53869

STATE OF TEXAS

COUNTY OF Harris

Undine Texas Environmental, LLC has provided individual notice to the following entities, landowners and customers:

Current Customers, Landowners, Neighboring Utilities, and Affected Parties

DATE OF NOTICE

November 21, 2022

OATH

I, Carey A. Thomas, being duly sworn, file this form as Senior Vice President (indicate relationship to Undine Texas, LLC, that is, owner, member of partnership, title of officer of corporation, or other authorized representative of Undine Texas, LLC); that in such capacity, I am qualified and authorized to file and verify such form, am personally familiar with the notices given with this application, and have complied with all notice requirements in the application and application acceptance letter; and that all such statements made and matters set forth therein are true and correct.


Carey A. Thomas
Undine Texas, LLC's Authorized Representative

If the Undine Texas, LLC to this form is any person other than the sole owner, partner, officer of the Undine Texas, LLC, or its attorney, a properly verified Power of Attorney must be enclosed.

Subscribed and sworn to before me this 21st day of November, 2022
to certify which witness my hand and seal of office.

Nicia Rotermund
Notary Public in and for the State of Texas

Nicia Rotermund
Print or Type Name of Notary Public



Commission Expires January 28, 2025

Notice to Neighboring Systems, Landowners, Customers, and Cities
NOTICE OF APPLICATION OF UNDINE TEXAS ENVIRONMENTAL, LLC TO AMEND
ITS CERTIFICATE OF CONVENIENCE AND NECESSITY TO PROVIDE SEWER
UTILITY SERVICE IN FORT BEND COUNTY, TEXAS

To: ***Neighboring Systems, Landowners, Customers, and Cities***

Date Notice Mailed: November 21, 2022

Undine Texas Environmental, LLC has filed an application with the Public Utility Commission of Texas to amend its sewer Certificate of Convenience and Necessity (CCN) No. 20816 for the provision of retail sewer utility service in Fort Bend County, Texas.

The requested area overlaps the district boundaries of Brazos River Authority, Fort Bend County Drainage District. If these districts do not request a public hearing, the Commission shall determine that the district is consenting to Undine Texas Environmental, LLC's request to provide retail sewer utility service in the requested area.

The requested area includes 0 customer connections, is located approximately 1 mile northwest of downtown Fairchilds, Texas, and is generally bounded on the north by intersection of Farm to Market Road 2977 and Farm to Market 361; on the east by intersection of Farm to Market Road 361 and Old Needville Fairchild Road; on the south by intersection of Oberrender Road and Old Needville Fairchild Road; and on the west by Oberrender Road.

The requested area includes approximately 107 acres, comprised of uncertificated area.

The application proposes the addition of approximately 107 acres to CCN No. 20816.

See enclosed map showing the requested area.

Persons who wish to intervene in the proceeding or comment upon action sought should contact the Public Utility Commission, P.O. Box 13326, Austin, Texas 78711-3326, or call the Public Utility Commission at (512) 936-7120 or (888) 782-8477. Hearing- and speech-impaired individuals with text telephones (TTY) may contact the commission at (512) 936-7136. The deadline for intervention in the proceeding is (30 days from the mailing or publication of notice, whichever occurs later, unless otherwise provided by the presiding officer). You must send a letter requesting intervention to the commission which is received by that date. The letter must include the person's name, address, email address and fax number if applicable.

If a valid public hearing is requested, the Commission will forward the application to the State Office of Administrative Hearings (SOAH) for a hearing. If no settlement is reached and an evidentiary hearing is held, SOAH will submit a recommendation to the Commission for final decision. An evidentiary hearing is a legal proceeding similar to a civil trial in state district court.

A landowner with a tract of land at least 25 acres or more, that is partially or wholly located within the requested area, may file a written request with the Commission to be excluded from the requested area ("opt out") within (30) days from the date that notice was provided by the Utility. All opt out requests must include a large-scale map, a metes and bounds description of the landowner's tract of land, landowner's name, address, email address and fax number, if applicable.

Persons who wish to request this option should file the required documents with the:

Public Utility Commission of Texas

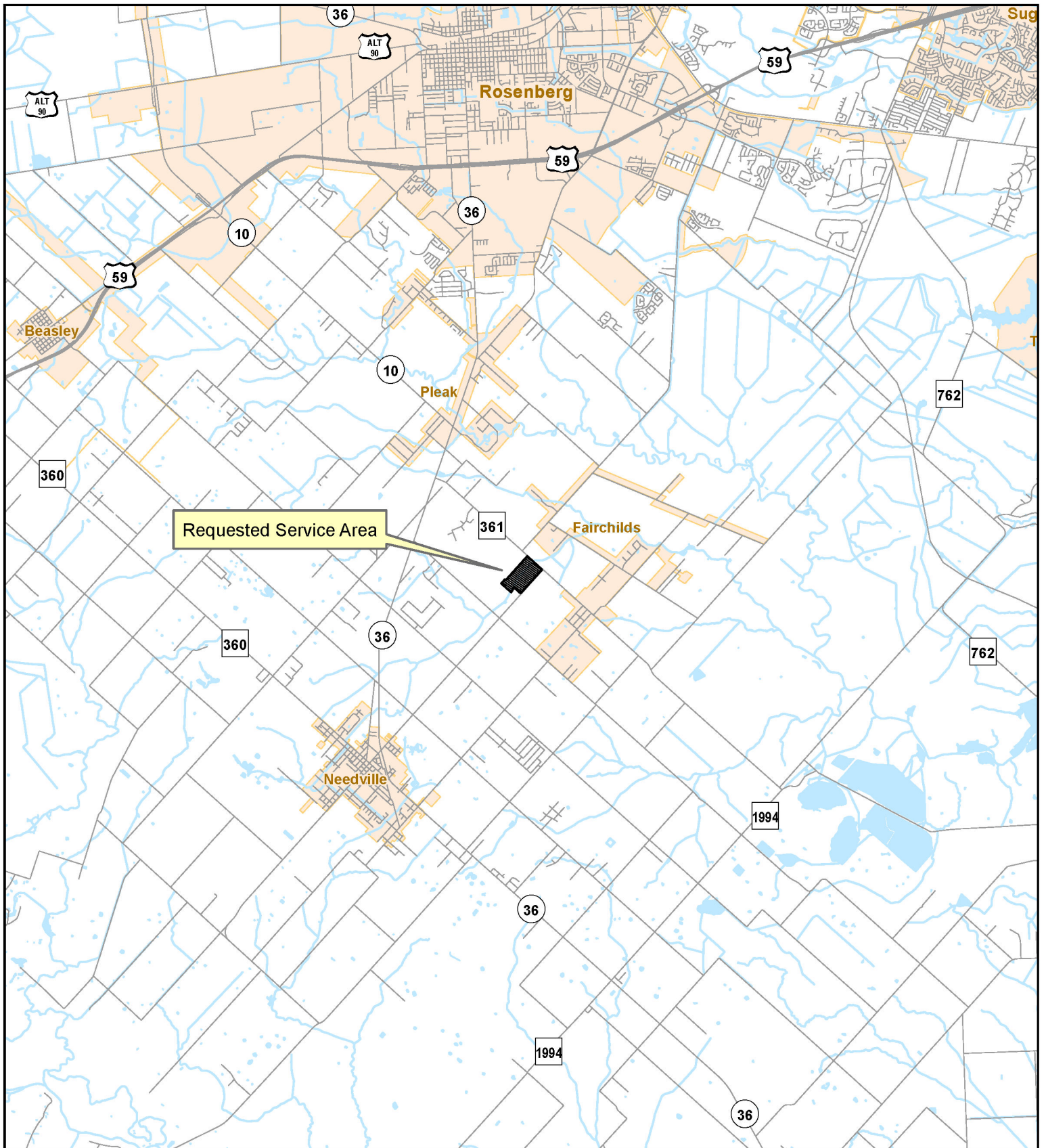
Central Records

1701 N. Congress, P. O. Box 13326

Austin, TX 78711-3326

In addition, the landowner must also send a copy of the opt out request to the Utility. Staff may request additional information regarding your request.


Si desea información en español, puede llamar al 1-888-782-8477.



GENERAL LOCATION

Undine Texas, LLC, Application to Amend Water CCN No. 13260 and
 Undine Environmental, LLC to Amend Sewer CCN No. 20816
 in Fort Bend County

 Requested Water and Sewer Service Area - approx 107 acres



Map by: S. Burt, ASBGI
 Date: June 14, 2022
 Base: TxDOT Roadways 2019
 Project: Tiemann General Location



DETAIL MAP ON IMAGERY

Undine Texas, LLC, Application to Amend Water CCN No. 13260 and
Undine Environmental, LLC to Amend Sewer CCN No. 20816
in Fort Bend County

 Requested Water and Sewer Service Area - approx 107 acres



Map by: S. Burt, ASBGI
Date: June 14, 2022
Base: ESRI Imagery
Project: Tiemann Detail on Imagery

Notice for Publication

NOTICE OF APPLICATION OF UNDINE TEXAS ENVIRONMENTAL, LLC TO AMEND
ITS CERTIFICATE OF CONVENIENCE AND NECESSITY TO PROVIDE SEWER
UTILITY SERVICE IN FORT BEND COUNTY, TEXAS

Undine Texas Environmental, LLC has filed an application with the Public Utility Commission of Texas to amend its sewer Certificate of Convenience and Necessity (CCN) No. 20816 for the provision of retail sewer utility service in Fort Bend County, Texas.

The requested area overlaps the district boundaries of Brazos River Authority and Fort Bend County Drainage District. If these districts do not request a public hearing, the Commission shall determine that the district is consenting to Undine Texas Environmental, LLC's request to provide retail sewer utility service in the requested area.

The requested area includes 0 customer connections, is located approximately 1 mile northwest of downtown Fairchilds, Texas, and is generally bounded on the north by intersection of Farm to Market Road 2977 and Farm to Market 361; on the east by intersection of Farm to Market Road 361 and Old Needville Fairchild Road; on the south by intersection of Oberrender Road and Old Needville Fairchild Road; and on the west by Oberrender Road.

The requested area includes approximately 107 acres, comprised of uncertificated area.

The application proposes the addition of approximately 107 acres to CCN No. 20816.

A copy of the map showing the requested area is available at: 17681 Telge Rd, Cypress TX 77429.

Persons who wish to intervene in the proceeding or comment upon action sought should contact the Public Utility Commission, P.O. Box 13326, Austin, Texas 78711-3326, or call the Public Utility Commission at (512) 936-7120 or (888) 782-8477. Hearing- and speech-impaired individuals with text telephones (TTY) may contact the commission at (512) 936-7136. The deadline for intervention in the proceeding is (30 days from the mailing or publication of notice, whichever occurs later, unless otherwise provided by the presiding officer). You must send a letter requesting intervention to the commission which is received by that date. The letter must include the person's name, address, email address and fax number if applicable.

If a valid public hearing is requested, the Commission will forward the application to the State Office of Administrative Hearings (SOAH) for a hearing. If no settlement is reached and an evidentiary hearing is held, SOAH will submit a recommendation to the Commission for a final decision. An evidentiary hearing is a legal proceeding similar to a civil trial in state district court.

A landowner with a tract of land at least 25 acres or more, that is partially or wholly located within the requested area, may file a written request with the Commission to be excluded from the requested area ("opt out") within (30) days from the date that notice was provided by the Utility. All opt out requests must include a large-scale map, a metes and bounds description of the landowner's tract of land, landowner's name, address, email address and fax number, if applicable.

Persons who wish to request this option should file the required documents with the:

Public Utility Commission of Texas
Central Records
1701 N. Congress, P. O. Box 13326
Austin, TX 78711-3326

In addition, the landowner must also send a copy of the opt out request to the Utility. Staff may request additional information regarding your request.

Si desea información en español, puede llamar al 1-888-782-8477.

11/24
11/29

PUBLISHER'S AFFIDAVIT

Undine, LLC

53869

THE STATE OF TEXAS §
COUNTY OF FORT BEND §

Before me, the undersigned authority, on this day personally appeared Lee Hartman who being by me duly sworn, deposes and says that he is the Publisher of *Fort Bend Herald* and that said newspaper meets the requirements of Section 2051.044 of the Texas Government Code, to wit:

- 1. it devotes not less than twenty-five percent (25%) of its total column lineage to general interest items; (CLIPPING) (S)
- 2. it is published at least once each week;
- 3. it is entered as second-class postal matter in the county where it is published; and
- 4. it has been published regularly and continuously since 1959.
- 5. it is generally circulated within Fort Bend County.

Publisher further deposes and says that the attached notice was published in said newspaper on the following date(s) to wit:

11/24, 11/29, A.D. 2022





Lee Hartman
Publisher

SUBSCRIBED AND SWORN BEFORE ME by Lee Hartman, who

- a) is personally known to me, or
- b) provided the following evidence to establish his/her identity, _____

on this the 8th day of December, A.D. 2022
to certify which witness my hand and seal of office.


Notary Public, State of Texas



930 Legal Notices

Docket No. 53868

Notice for Publication

NOTICE OF APPLICATION OF UNDINE TEXAS, LLC TO AMEND ITS CERTIFICATE OF CONVENIENCE AND NECESSITY TO PROVIDE WATER UTILITY SERVICE IN FORT BEND COUNTY, TEXAS

Undine Texas, LLC has filed an application with the Public Utility Commission of Texas to amend its water Certificate of Convenience and Necessity (CCN) No. 13260 for the provision of retail water utility service in Fort Bend County, Texas.

The requested area overlaps the district boundaries of Brazos River Authority and Fort Bend County Drainage District. If these districts do not request a public hearing, the Commission shall determine that the district is consenting to Undine Texas, LLC's request to provide retail water utility service in the requested area.

The requested area includes 0 customer connections, is located approximately 1 mile northwest of downtown Fairchilds, Texas, and is generally bounded on the north by intersection of Farm to Market Road 2977 and Farm to Market 361; on the east by intersection of Farm to Market Road 361 and Old Needville Fairchild Road; on the south by intersection of Oberrender Road and Old Needville Fairchild Road; and on the west by Oberrender Road.

The requested area includes approximately 107 acres, comprised of uncertificated area.

The application proposes the addition of approximately 107 acres to CCN No. 13260.

A copy of the map showing the requested area is available at: 17681 Telge Rd, Cypress TX 77429.

Persons who wish to intervene in the proceeding or comment upon action sought should contact the Public Utility Commission, P.O. Box 13326, Austin, Texas 78711-3326, or call the Public Utility Commission at (512) 936-7120 or (888) 782-8477. Hearing- and speech-impaired individuals with text telephones (TTY) may contact the commission at (512) 936-7136. The deadline for intervention in the proceeding is (30 days from the mailing or publication of notice, whichever occurs later, unless otherwise provided by the presiding officer). You must send a letter requesting intervention to the commission which is received by that date. The letter must include the person's name, address, email address and fax number if applicable.

If a valid public hearing is requested, the Commission will forward the application to the State Office of Administrative Hearings (SOAH) for a hearing. If no settlement is reached and an evidentiary hearing is held, SOAH will submit a recommendation to the Commission for a final decision. An evidentiary hearing is a legal proceeding similar to a civil trial in state district court.

A landowner with a tract of land at least 25 acres or more, that is partially or wholly located within the requested area, may file a written request with the Commission to be excluded from the requested area ("opt out") within (30) days from the date that notice was provided by the Utility. All opt out requests must include a large-scale map, a metes and bounds description of the landowner's tract of land, landowner's name, address, email address and fax number, if applicable.

Persons who wish to request this option should file the required documents with the: Public Utility Commission of Texas, Central Records, 1701 N. Congress, P. O. Box 13326, Austin, TX 78711-3326.

Notice Form Updated: April 7, 2022.

In addition, the landowner must also send a copy of the opt out request to the Utility. Staff may request additional information regarding your request.

Si desea información en español, puede llamar al 1-888-782-8477.

930 Legal Notices

Docket No. 53869

Notice for Publication

NOTICE OF APPLICATION OF UNDINE TEXAS ENVIRONMENTAL, LLC TO AMEND ITS CERTIFICATE OF CONVENIENCE AND NECESSITY TO PROVIDE SEWER UTILITY SERVICE IN FORT BEND COUNTY, TEXAS

Undine Texas Environmental, LLC has filed an application with the Public Utility Commission of Texas to amend its sewer Certificate of Convenience and Necessity (CCN) No. 20816 for the provision of retail sewer utility service in Fort Bend County, Texas.

The requested area overlaps the district boundaries of Brazos River Authority and Fort Bend County Drainage District. If these districts do not request a public hearing, the Commission shall determine that the district is consenting to Undine Texas Environmental, LLC's request to provide retail sewer utility service in the requested area.

The requested area includes 0 customer connections, is located approximately 1 mile northwest of downtown Fairchilds, Texas, and is generally bounded on the north by intersection of Farm to Market Road 2977 and Farm to Market 361; on the east by intersection of Farm to Market Road 361 and Old Needville Fairchild Road; on the south by intersection of Oberrender Road and Old Needville Fairchild Road; and on the west by Oberrender Road.

The requested area includes approximately 107 acres, comprised of uncertificated area.

The application proposes the addition of approximately 107 acres to CCN No. 20816.

A copy of the map showing the requested area is available at: 17681 Telge Rd, Cypress TX 77429.

Persons who wish to intervene in the proceeding or comment upon action sought should contact the Public Utility Commission, P.O. Box 13326, Austin, Texas 78711-3326, or call the Public Utility Commission at (512) 936-7120 or (888) 782-8477. Hearing- and speech-impaired individuals with text telephones (TTY) may contact the commission at (512) 936-7136. The deadline for intervention in the proceeding is (30 days from the mailing or publication of notice, whichever occurs later, unless otherwise provided by the presiding officer). You must send a letter requesting intervention to the commission which is received by that date. The letter must include the person's name, address, email address and fax number if applicable.

If a valid public hearing is requested, the Commission will forward the application to the State Office of Administrative Hearings (SOAH) for a hearing. If no settlement is reached and an evidentiary hearing is held, SOAH will submit a recommendation to the Commission for a final decision. An evidentiary hearing is a legal proceeding similar to a civil trial in state district court.

A landowner with a tract of land at least 25 acres or more, that is partially or wholly located within the requested area, may file a written request with the Commission to be excluded from the requested area ("opt out") within (30) days from the date that notice was provided by the Utility. All opt out requests must include a large-scale map, a metes and bounds description of the landowner's tract of land, landowner's name, address, email address and fax number, if applicable.

Persons who wish to request this option should file the required documents with the: Public Utility Commission of Texas, Central Records, 1701 N. Congress, P. O. Box 13326, Austin, TX 78711-3326.

Notice Form Updated: April 7, 2022.

In addition, the landowner must also send a copy of the opt out request to the Utility. Staff may request additional information regarding your request.

Si desea información en español, puede llamar al 1-888-782-8477.

930 Legal Notices

930 Legal Notices

705 Unfurnished Apartment

Known Heirs at Law of Patrick Brady, Deceased. The name and address of the attorney for PLAINTIFF OR PETITIONER is:

CHEYENNE M ZOKAIE
ALRIDGE PITE LLP
701 N POST OAK ROAD STE 205
HOUSTON TX 77024
682-219-0925

The nature of the demands of said PLAINTIFF OR PETITIONER is as follows to-wit: THIS IS AN IN REM ACTION RELATING TO A SECURED INTEREST ENCUMBERING REAL PROPERTY COMMONLY KNOWN AS 3610 WELLSRING LAKE DRIVE, FULSHEAR, TEXAS 77441 WITH THE LEGAL DESCRIPTION OF LOT FIFTY-ONE (51) IN BLOCK SEVEN (7), OF RIVERWOOD FOREST AT WESTON LAKES, SECTION ONE (1) A SUBDIVISION IN FORT BEND COUNTY, TEXAS ACCORDING TO THE MAP OF PLAT THEREOF RECORDED IN SLIDE NOS. 2001/A & B, 2002/A & B, AND 2003/A & B OF THE PLAT RECORDS OF FORT BEND COUNTY, PATRICK BRADY, IS DECEASED AND THE SOME OF HIS HEIRS, ASSIGNS AND DEVISEES ARE UNKNOWN

If this Citation is not served, it shall be returned unserved. Issued under my hand and seal of said Court, at Richmond, Texas on this the 18th day of November, 2022.

BEVERLEY MCGREW WALKER, DISTRICT CLERK FORT BEND COUNTY, TEXAS
Physical Address: 1422 Eugene Helmman Circle

No. 22-CPR-038363; In the Estate of David L. Orth, Deceased, in Fort Bend County Court at Law No. 6.

Notice is hereby given that Letters Testamentary for the Estate of David L. Orth, Deceased, were granted to Kathleen Orth Balderrabano (k/a Kathleen Evelyn Orth, on November 14, 2022, in Cause No. 22-CPR-038363, pending in the County Court at Law No. 6 of Fort Bend County, Texas. All persons having claims against this Estate, which is currently being administered, are required to present them within the period and in the manner prescribed by law to Kathleen Orth Balderrabano (k/a Kathleen Evelyn Orth, c/o L. Andrew "Andy" Dunham, The Law Office of Andrew Dunham, PLLC, 14015 Southwest Freeway, Suite 14, Sugar Land, Texas 77478, 281-769-1685; 281-769-1692 Fax.

INVITATION TO BIDDERS
Sealed Electronic Bids addressed to Fulshear Municipal Utility District No. 3A, will be electronically received, until 2:00 p.m. Local Time, Tuesday, December 13, 2022, and then publicly opened and read at the office of SWA Group Landscape Architects, 712 Main St., 6th Floor, Houston, Texas 77002 for construction of Jordan Ranch Section 42 Landscape for Fulshear Municipal Utility District No. 3A, Fort Bend County, Texas. In addition to the opening of sealed Bids at the address above, you may view the public opening of sealed bids at:

ASHTON OAKS APTS
\$199 & \$299
MOVE-IN SPECIAL
Call for more details: **LIKE US ON FACEBOOK**
1136 RADIO LANE, ROSENBERG
281-342-1112 Open Credit Approval

930 Legal Notices

930 Legal Notices

received by the Contractor. If a certified or cashier's check is provided, the successful bidder shall deliver, at the bid opening address, the original certified or cashier's check within twenty-four (24) hours of receipt of the bid opening.

Copies of the bidding documents may be reviewed and obtained from www.CivcastUSA.com; search: USA.com; Bidders must register on this website in order to view and/or download specifications, plans, and associated documents for this Project. There is NO charge to view or download documents. Bidder submitting Bids through Civcast must submit its Bid and Bid Securities in compliance with Owner's Order Adopting Section 49.2731 Electronic Bidding Rules. By submitting a Bid, Bidder acknowledges and agrees that

NO. 22-CPR-038403
ESTATE OF DOUGLAS ALAN VAN BUSKIRK, DECEASED IN THE COUNTY COURT AT LAW NUMBER SIX (6) OF FORT BEND COUNTY, TEXAS.

NOTICE TO CREDITORS
Notice is hereby given that original Letters Testamentary for the Estate of DOUGLAS ALAN VAN BUSKIRK, Deceased, were issued on November 14, 2022, in Docket No. 22-CPR-038403, pending in the County Court at Law No. SIX (6) of Fort Bend County, Texas, to JANE TAYLOR VAN BUSKIRK. The place of business to which claims may be presented is: c/o Mark Jacob Attorney at Law LOCKE LORD LLP 600 Travis Street, Suite 2800 Houston, Texas 77002-3095 All persons having claims

CLASSIC SUDOKU

Fill in the blank cells using numbers 1 to 9. Each number can appear only once in each row, column and 3x3 block. Use logic and process elimination to solve the puzzle. The difficulty level ranges from Bronze (easiest) to Silver to Gold (hardest).

3					4	8		
6		3	1	4				
2			5	8		6	1	
		7	1		2		3	
			7	3	2			
8	2			5	7			
9	8		5	2				4
			6	4	1			9
	4	5						2

Rating: BRONZE

Solution to 11/23/22

2	8	4	3	5	7	9	1	6
1	9	5	6	2	8	7	3	4
7	3	6	4	1	9	8	2	5
5	1	2	9	8	4	3	6	7
9	6	7	5	3	2	4	8	1
3	4	8	7	6	1	5	9	2
6	2	9	8	7	5	1	4	3
8	7	1	2	4	3	6	5	9
4	5	3	1	9	6	2	7	8

CLASSIC SUDOKU

Fill in the blank cells using numbers 1 to 9. Each number can appear only once in each row, column and 3x3 block. Use logic and process elimination to solve the puzzle. The difficulty level ranges from Bronze (easiest) to Silver to Gold (hardest).

9	5			6	4			
	1							3
		3	1		7		9	
	8	2		7				4
	6		3		8		1	
5				1	7	6		

Rating: SILVER

Solution to 11/24/22

3	1	9	2	6	7	4	8	5
6	5	8	3	1	4	9	2	7
2	7	4	9	5	8	3	6	1
5	9	7	1	8	6	2	4	3
4	6	1	7	3	2	5	9	8
8	3	2	4	9	5	7	1	6
9	8	6	5	2	1	7	4	3

930 Legal Notices

Docket No. 53869

Notice for Publication

NOTICE OF APPLICATION OF UNDINE TEXAS ENVIRONMENTAL, LLC TO AMEND ITS CERTIFICATE OF CONVENIENCE AND NECESSITY TO PROVIDE SEWER UTILITY SERVICE IN FORT BEND COUNTY, TEXAS

Undine Texas Environmental, LLC has filed an application with the Public Utility Commission of Texas to amend its sewer Certificate of Convenience and Necessity (CCN) No. 20816 for the provision of retail sewer utility service in Fort Bend County, Texas.

The requested area overlaps the district boundaries of Brazos River Authority and Fort Bend County Drainage District. If these districts do not request a public hearing, the Commission shall determine that the district is consenting to Undine Texas Environmental, LLC's request to provide retail sewer utility service in the requested area.

The requested area includes 0 customer connections, is located approximately 1 mile northwest of downtown Fairchilds, Texas, and is generally bounded on the north by intersection of Farm to Market Road 2977 and Farm to Market 361; on the east by intersection of Farm to Market Road 361 and Old Needville Fairchild Road; on the south by intersection of Oberrender Road and Old Needville Fairchild Road; and on the west by Oberrender Road.

The requested area includes approximately 107 acres, comprised of uncertificated area.

The application proposes the addition of approximately 107 acres to CCN No. 20816.

A copy of the map showing the requested area is available at: 17681 Telge Rd, Cypress TX 77429.

Persons who wish to intervene in the proceeding or comment upon action sought should contact the Public Utility Commission, P.O. Box 13326, Austin, Texas 78711-3326, or call the Public Utility Commission at (512) 936-7120 or (888) 782-8477. Hearing- and speech-impaired individuals with text telephones (TTY) may contact the commission at (512) 936-7136. The deadline for intervention in the proceeding is (30 days from the mailing or publication of notice, whichever occurs later, unless otherwise provided by the presiding officer). You must send a letter requesting intervention to the commission which is received by that date. The letter must include the person's name, address, email address and fax number if applicable.

If a valid public hearing is requested, the Commission will forward the application to the State Office of Administrative Hearings (SOAH) for a hearing. If no settlement is reached and an evidentiary hearing is held, SOAH will submit a recommendation to the Commission for a final decision. An evidentiary hearing is a legal proceeding similar to a civil trial in state district court.

A landowner with a tract of land at least 25 acres or more, that is partially or wholly located within the requested area, may file a written request with the Commission to be excluded from the requested area ("opt out") within (30) days from the date that notice was provided by the Utility. All opt out requests must include a large-scale map, a metes and bounds description of the landowner's tract of land, landowner's name, address, email address and fax number, if applicable.

Persons who wish to request this option should file the required documents with the:
Public Utility Commission of Texas
Central Records
1701 N. Congress, P. O. Box 13326
Austin, TX 78711-3326

Notice Form Updated: April 7, 2022

In addition, the landowner must also send a copy of the opt out request to the Utility. Staff may request additional information regarding your request.

Si desea información en español, puede llamar al 1-888-782-8477.

930 Legal Notices

Docket No. 53868

Notice for Publication

NOTICE OF APPLICATION OF UNDINE TEXAS, LLC TO AMEND ITS CERTIFICATE OF CONVENIENCE AND NECESSITY TO PROVIDE WATER UTILITY SERVICE IN FORT BEND COUNTY, TEXAS

Undine Texas, LLC has filed an application with the Public Utility Commission of Texas to amend its water Certificate of Convenience and Necessity (CCN) No. 13260 for the provision of retail water utility service in Fort Bend County, Texas.

The requested area overlaps the district boundaries of Brazos River Authority and Fort Bend County Drainage District. If these districts do not request a public hearing, the Commission shall determine that the district is consenting to Undine Texas, LLC's request to provide retail water utility service in the requested area.

The requested area includes 0 customer connections, is located approximately 1 mile northwest of downtown Fairchilds, Texas, and is generally bounded on the north by intersection of Farm to Market Road 2977 and Farm to Market 361; on the east by intersection of Farm to Market Road 361 and Old Needville Fairchild Road; on the south by intersection of Oberrender Road and Old Needville Fairchild Road; and on the west by Oberrender Road.

The requested area includes approximately 107 acres, comprised of uncertificated area.

The application proposes the addition of approximately 107 acres to CCN No. 13260.

A copy of the map showing the requested area is available at: 17681 Telge Rd, Cypress TX 77429.

Persons who wish to intervene in the proceeding or comment upon action sought should contact the Public Utility Commission, P.O. Box 13326, Austin, Texas 78711-3326, or call the Public Utility Commission at (512) 936-7120 or (888) 782-8477. Hearing- and speech-impaired individuals with text telephones (TTY) may contact the commission at (512) 936-7136. The deadline for intervention in the proceeding is (30 days from the mailing or publication of notice, whichever occurs later, unless otherwise provided by the presiding officer). You must send a letter requesting intervention to the commission which is received by that date. The letter must include the person's name, address, email address and fax number if applicable.

If a valid public hearing is requested, the Commission will forward the application to the State Office of Administrative Hearings (SOAH) for a hearing. If no settlement is reached and an evidentiary hearing is held, SOAH will submit a recommendation to the Commission for a final decision. An evidentiary hearing is a legal proceeding similar to a civil trial in state district court.

A landowner with a tract of land at least 25 acres or more, that is partially or wholly located within the requested area, may file a written request with the Commission to be excluded from the requested area ("opt out") within (30) days from the date that notice was provided by the Utility. All opt out requests must include a large-scale map, a metes and bounds description of the landowner's tract of land, landowner's name, address, email address and fax number, if applicable.

Persons who wish to request this option should file the required documents with the:
Public Utility Commission of Texas
Central Records
1701 N. Congress, P. O. Box 13326
Austin, TX 78711-3326

Notice Form Updated: April 7, 2022

In addition, the landowner must also send a copy of the opt out request to the Utility. Staff may request additional information regarding your request.

Si desea información en español, puede llamar al 1-888-782-8477.

915 Special Notices



TexSCAN Week of Nov. 20-26, 2022

ACREAGE

AFFORDABLE LAND. We have some of the best in Texas. Hill Country - Edwards, McCulloch, Schleicher, Coke, Val Verde counties, free ranging exotics. South Texas - Kinney, Duval, Live Oak counties - whitetail, hogs. Trans Pecos, Terrell, Val Verde - whitetail, javelina, quail. 30 year fixed rate financing, 5% down. www.ranchenterprisesltd.com, 800-876-9720.

AUCTION

2-Day Firearms Auction - Live & Online. December 2nd, 2 p.m. & December 3rd, 10 a.m. 1,000+ Firearms Lots. Military, Sporting & Modern Firearms. www.montroueauction.com, 478-376-4559. GAL 2006

45th Annual Cattleman Bull & Female Sale 12:00 Noon, Jan. 21, 2023, El Campo Livestock Exchange, El Campo, Texas. 100 bulls, 250 females, cattlemansale.com.

EVENT

Palacios Downtown Christmas - Fri., Dec. 2, 4-8 p.m., The Palacios, Texas Downtowners are hosting A Downtown Christmas, Cookie crawl, Christmas pageant, lighted bike parade, turkey giveaway, door prizes, shopping, food and much more. Chamber's free seaside holiday event on Dec. 3.

Christmas in Comfort - Nov. 26, 10 a.m.-9 p.m. Live music, food, gifts, Santa Land, lighted night parade, fireworks. 830-995-3131, www.comfort-texas.com.

LOG HOMES

Log Homes - Pay only the balance owed. Just Released: American Log Homes is assisting estate & account settlement on houses. Log Home kits selling for balance owed, free delivery. Model #101 Carolina, bal. \$17,000; Model #203 Georgia, bal. \$19,950; Model #305 Biloxi, bal. \$14,500; Model #403 Augusta, bal. \$16,500. View plans at www.americanloghomesandcabins.com; 704-368-4528.

GENERATORS

Prepare for power outages today with a GENERAC home standby generator. \$0 Money Down + Low Monthly Payment Options. Request a FREE Quote. Call now before the next power outage: 1-855-704-8579.

VACATION

Costa Rica \$995 - 9 Day Tour, with all meals, all hotels, all activities. Choose a guided tour in Costa Rica, Panama, Guatemala, Mexico. Caravan, fully guided tours since 1952. Caravan.com, 1-800-CARAVAN.

MEDICAL

Portable Oxygen Concentrator May Be Covered by Medicare! Reclaim independence and mobility with the compact design and long-lasting battery of Inogen One. Free information kit! Call 866-747-9983.

DENTAL INSURANCE from Physicians Mutual Insurance Company. Coverage for 350 plus procedures. Real dental insurance - NOT just a discount plan. Do not wait! Call now! Get your FREE Dental Information Kit with all the details! 1-855-901-0467 www.dental50plus.com/txpress #6258.

Texas Press Statewide Classified Network

Fort Bend Herald
AND TEXAS COASTER

Since 1892

www.fbherald.com

BUSINESS DIRECTORY

ONLY \$95 PER MONTH!



Your Ad Gets Seen EVERY ISSUE

For more information call or e-mail 281-342-4474 • classad@fbherald.com

930 Legal Notices

INVITATION TO BID
Sealed bids in duplicate on behalf of DR Horton - Texas, Ltd. on behalf of Fort Bend County Municipal Utility District No. 222 will be received electronically, until 10:00 a.m., Tuesday, December 13, 2022, and then publicly opened and read for furnishing all plant, labor, material and equipment and performing all work required for the Construction of Water, Sanitary, and Storm Facilities for Tamarron West Section 8. The bids will only be received electronically bid through CivcastUSA. The electronic bids will be publicly opened and read via conference call. Physical bids will not be accepted. Due to the pandemic and the Federal guidelines of not gathering in groups of 10 or more people, people who want to attend the bid opening must do so by telephone. Below is the contact information to attend the bid opening by teleconference. Call Number: 1 832 856 3756 Access Code: 459 117 466# Scope of Work of the Contract includes the Construction of Water, Sanitary and Storm Facilities for Tamarron West Section 8. For construction contracts \$50,000 and over, the bidder shall submit a certified or cashier's check on the casher's bank in the State equal to two percent (2%) of the maximum total bid amount. Make the cashier's check or bid bonds payable to the Owner. Plans, specifications, and bidding documents are available at

705 Unfurnished Apartment

ASHTON OAKS APTS
\$199 & \$299

930 Legal Notices

uments may be examined without charge in the office of Quidity Engineering, LLC, 2322 West Grand Parkway North, Suite 150, Katy, Texas 77449. Attention: Pursuant to Texas Government Code 2252.908, unless you are a publicly traded entity or a wholly owned subsidiary of same, you must be

Village of Fairchilds
8715 Fairchild Rd
Richmond TX 77469

Village of Pleak
6621 FM 2218 S
Richmond TX 77469

Aqua Texas, Inc.
1106 Clayton Ln Ste 400W
Austin TX 78723

SP Utility Company, Inc.
PO Box 690521
Houston TX 77269

Brazos River Authority
PO Box 7555
Waco TX 76714

Fort Bend County MUD 157
3200 Southwest Blvd Suite 2600
Houston TX 77027

Fort Bend County Drainage District
PO Box 1028
Rosenberg TX 77471

Fort Bend Subsidence District
PO Box 427
Richmond TX 77406

Fort Bend County Judge KD George
301 Jackson St
Richmond TX 77469

Village of Fairchilds
8715 Fairchild Rd
Richmond TX 77469

Village of Pleak
6621 FM 2218 S
Richmond TX 77469

Aqua Texas, Inc.
1106 Clayton Ln Ste 400W
Austin TX 78723

SP Utility Company, Inc.
PO Box 690521
Houston TX 77269

Brazos River Authority
PO Box 7555
Waco TX 76714

Fort Bend County MUD 157
3200 Southwest Blvd Suite 2600
Houston TX 77027

Fort Bend County Drainage District
PO Box 1028
Rosenberg TX 77471

Fort Bend Subsidence District
PO Box 427
Richmond TX 77406

Fort Bend County Judge KD George
301 Jackson St
Richmond TX 77469