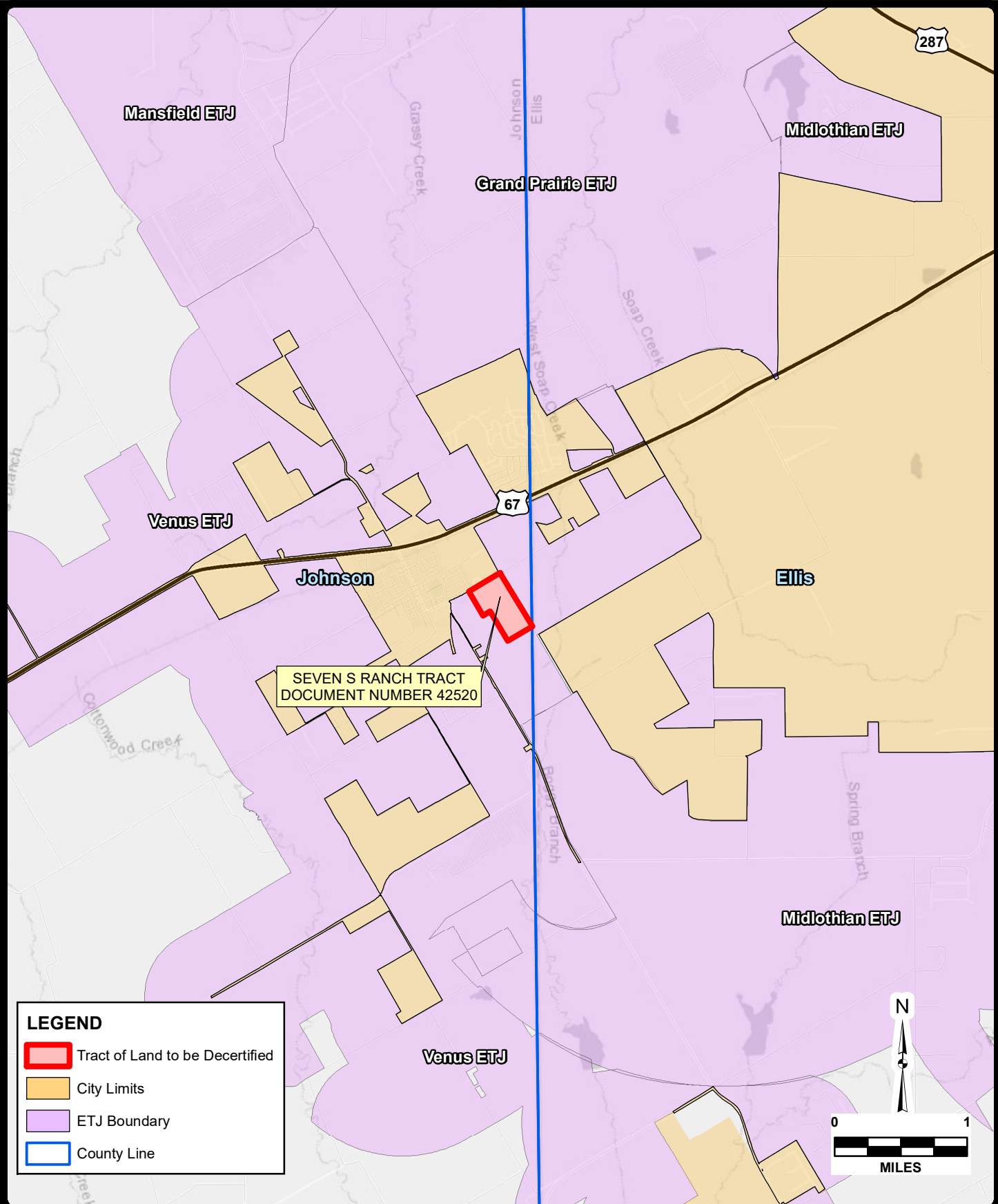






AERIAL IMAGERY PROVIDED BY GOOGLE © UNLESS OTHERWISE NOTED. Imagery ©2015, CA, PC, DG, Digital Globe, Texas Orthometry Program, USDA Farm Service Agency.

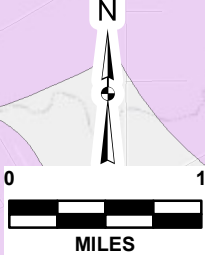


SEVEN S RANCH TRACT
DOCUMENT NUMBER 42520

LEGEND

-  Tract of Land to be Decertified
-  City Limits
-  ETJ Boundary
-  County Line

N



0 1
MILES

JOB NO.	70076-15
DATE	Apr 2022
DESIGNER	CE
CHECKED	CE DRAWN EH
SHEET	1.0

**TRACT OF LAND
TO BE DECERTIFIED
GENERAL LOCATION MAP
VENUS, TEXAS**

**PAPE-DAWSON
ENGINEERS**

DALLAS | SAN ANTONIO | AUSTIN | HOUSTON | FORT WORTH
5810 TENNYSON PKWY, STE 425 | PLANO, TX 75024 | 214.420.8494
TEXAS BOARD OF PROFESSIONAL ENGINEERS FIRM REGISTRATION #470

Date: Apr 01, 2022 10:13:07 AM User: E.Hester
File: Z:\Ehaster\Projects\CE\Enr\2022\30_SevensRanch\ Venus\MXD\01_SevensRanch\SEVEN S RANCH\VENUS\MAP_8_3.r11.mxd