



Filing Receipt

Received - 2022-05-13 10:11:35 AM

Control Number - 53262

ItemNumber - 6



DAVIDSON
TROILO
REAM
GARZA PC
ATTORNEYS AT LAW

JOHN W. DAVIDSON ARTHUR TROILO (1931-2020) CHEREE TULL KINZIE R. GAINES GRIFFIN RICHARD E. HETTINGER
PATRICK W. LINDNER LEA A. REAM FRANK J. GARZA JAMES C. WOO DAVID R. RANGEL R. JO RESER
PAUL M. GONZÁLEZ STEVEN M. PEÑA SCOTT J. SMYTH JESSIE LOPEZ RICHARD E. LINDNER ARTHUR C. TROILO III
NICONDRA CHARGOIS-ALLEN BETSY J. JOHNSON MOLLY G. SOLIS HEATHER R. STARLING AUSTIN R. BECK
JUSTIN J. NAIL E. SPENCER NEALY CHELSEA N. AMEN ZACHARY P. OLVERA LAUREN M. TREVINO
OF COUNSEL TERRY TOPHAM

May 13, 2022

Central Records
Public Utility Commission
1701 N. Congress Avenue
Austin, Texas 78701

Re: P.U.C. Docket No. 53262, *Petition by Blackland Water Supply Corporation and the City of Rockwall for Approval to Amend Certificate of Convenience and Necessity Under Texas Water Code § 13.255(a) in Rockwall County*; Public Utility Commission of Texas.

Dear Clerk:

Since filing the Joint Petition on March 25, 2022 in the above-referenced docket, we discovered an error: the maps for Exhibits “G” and “H” in this Docket No. 53262 and Exhibits “E” and “F” in the severed Docket No. 52551 were inadvertently mislabeled and switched. Attached please find corrected Exhibits “G” and “H” for substitution into the Joint Petition of March 25, 2022, filed in Docket No. 53262.

This *errata* is being served upon the parties in Docket No. 53262. An analogous filing is being made in the severed docket. We regret any inconvenience and appreciate your assistance.

Respectfully submitted,

DAVIDSON TROILO REAM & GARZA PC

By: 

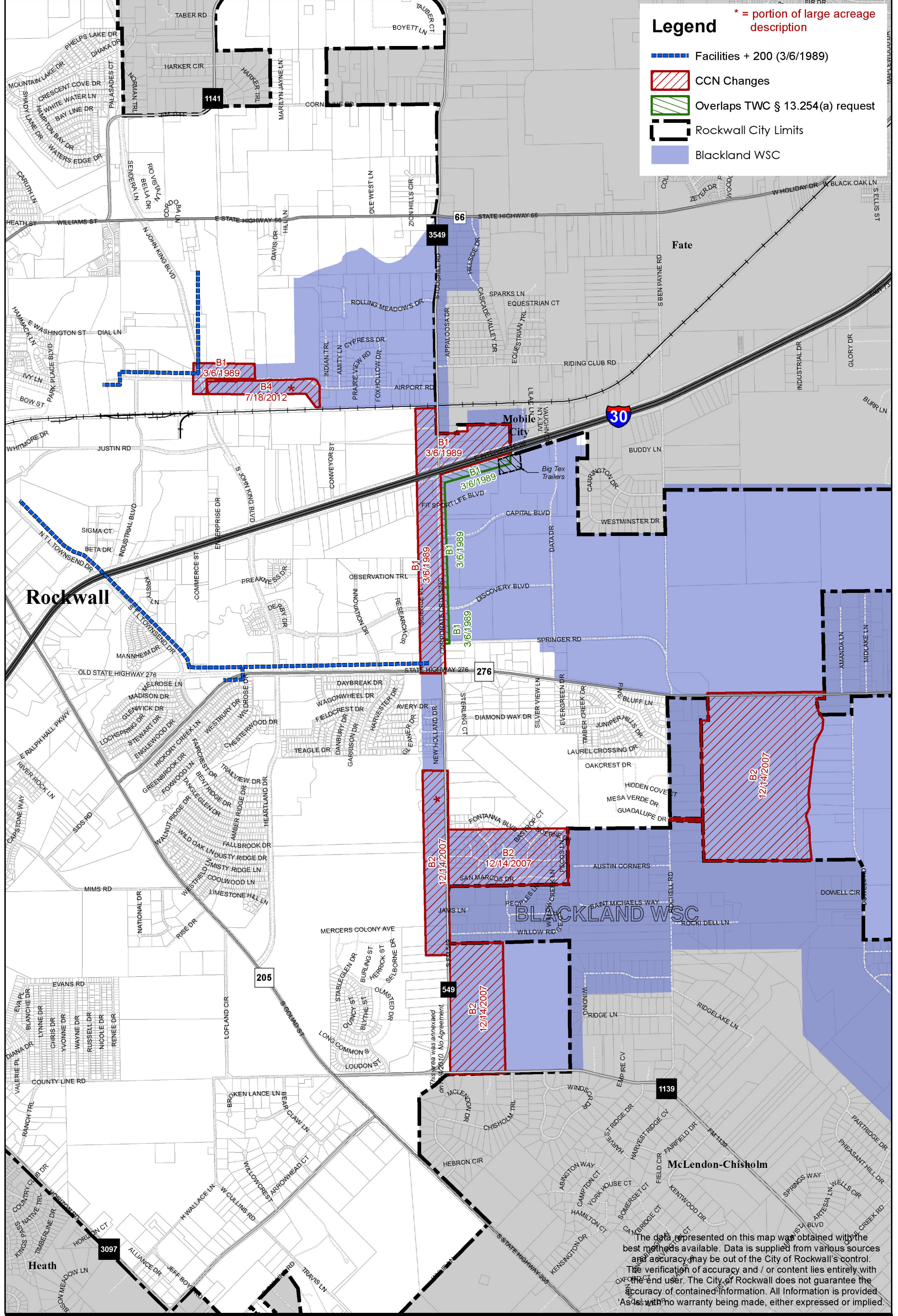
Paul M. González
State Bar No. 00796652
Email: pgonzalez@dtrglaw.com

Attorneys for City of Rockwall

Enclosures (as stated)

Copies to Service List in Docket No. 53262

EXHIBIT "G"



Legend * = portion of large acreage description

- Facilities + 200 (3/6/1989)
- CCN Changes
- Overlaps TWC § 13.254(a) request
- Rockwall City Limits
- Blackland WSC

The data represented on this map was obtained with the best methods available. Data is supplied from various sources and accuracy may be out of the City of Rockwall's control. The verification of accuracy and / or content lies entirely with the end user. The City of Rockwall does not guarantee the accuracy of contained information. All information is provided "As is" with no warranty being made, either expressed or implied.



**City of
Rockwall**



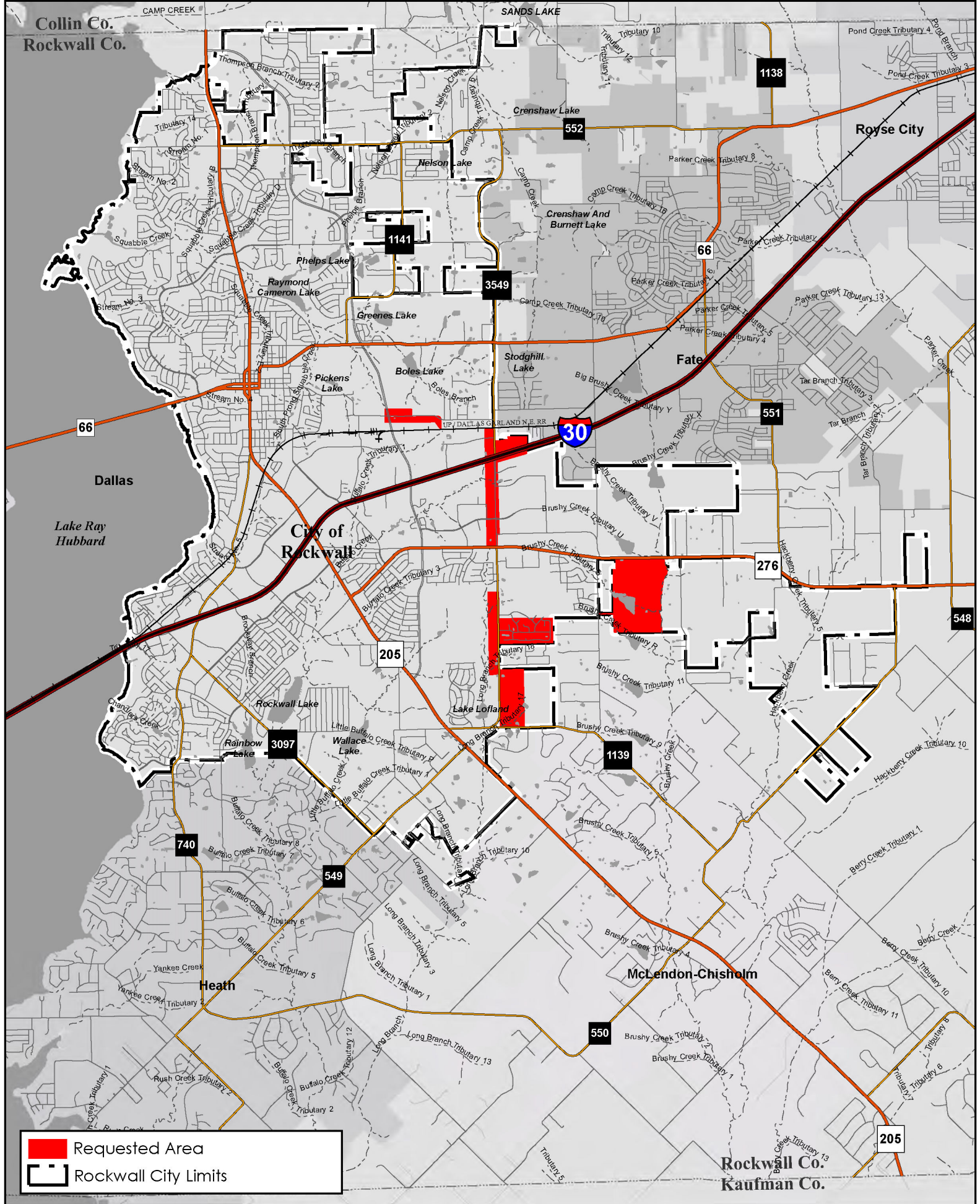
0 0.25 0.5 Miles


Date: 5/12/2022


EXHIBIT - G 13-255

EXHIBIT "H"

Collin Co.
Rockwall Co.



 Requested Area

 Rockwall City Limits



**City of
Rockwall**



0 1,000 2,000 4,000 Feet
Date: 11/15/2021

The data represented on this map was obtained with the best methods available. Data is supplied from various sources and accuracy may be out of the City of Rockwall's control. The verification of accuracy and/or content lies entirely with the end user. The City of Rockwall does not guarantee the accuracy of contained information. All information is provided "As Is" with no warranty being made, either expressed or implied.

EXHIBIT - H 13-255