

TRAVIS COUNTY W.C.I.D. NO. 10
GENERAL LOCATION MAP



REQUESTED AREA TO TRANSFER
TRANSFER AREA FROM CCN NO. 10317 TO CCN NO. 10306



REQUESTED AREA TO AMEND (ADD)
UNCERTIFICATED AREA TO BE AMENDED TO CCN NO. 10306

DEC
ENGINEERING
EXCELLENCE



Travis County WC&ID NO. 10

5324 Bee Cave Road Austin, TX 78746

Office (512) 327-2230

Fax (512) 327-6218

CustomerService@WaterDistrict10.org

www.WaterDistrict10.org

To Whom It May Concern,

Travis Co. WCID No. 10 filed a CCN amendment application with the Public Utility Commission of Texas. The property included within the proposed CCN area is already located within the corporate boundaries of Travis Co. WCID No. 10. Camelot WSC, which was the only wholesale customer of Travis Co. WCID No. 10, previously held the CCN prior to the annexation of the property. Please note that Texas law prohibits any utility other than Travis Co. WCID No. 10 from providing service to this property located within the boundaries of Travis Co. WCID No. 10.

If you have any questions, please contact me directly at 512-327-2230.

Kind Regards,

Carla A. Orts
General Manager
Travis County WCID No. 10

7021 2720 0001 0807 6306

Notice to Current Customers, Landowners, Neighboring Systems, and Cities
TRAVIS CO. WATER CONTROL & IMPROVEMENT DISTRICT (WCID) NO. 10,
CERTIFICATE OF CONVENIENCE AND NECESSITY (CCN) NO. 10306, NOTICE OF
INTENT TO AMEND UNCERTIFICATED AREA TO THEIR CCN AND PURCHASE
WATER FACILITIES AND TO TRANSFER WATER SERVICE AREA UNDER CCN NO.
10310 FROM CAMELOT WATER SUPPLY CORPORATION IN TRAVIS COUNTY,
TEXAS

To: David Bieser Date Notice Mailed: June 8, 2022
(Name of Customer, Neighboring System, or City)
630 Canyon Rim Dr.
(Address)
Austin Tx 78746
(City) State Zip)

Travis Co. WCID No. 10 5324 Bee Cave Road Austin, TX 78746
(Purchaser's Name) (Address) (City), (State) (Zip Code)

has submitted an application with the Public Utility Commission of Texas (Commission) to amend
uncertificated area to CCN No. 10306 and purchase all of the water facilities and to transfer water
certificated service area under CCN No. 10317 in Travis County, TX from:

Camelot Water Supply Corporation 500 Canyon Rim Drive Austin, TX 78746
(Seller's Name) (Address) (City), (State) (Zip Code)

The requested area overlaps the district boundaries of Lower Colorado River Authority, Travis
County MUD 3, Travis County WCID 10, and Travis County WCID 20. If these district(s) do not
request a public hearing, the Commission shall determine that the district is consenting to Travis
Co. WCID No. 10's request to provide retail water utility service in the requested area.

The sale is scheduled to take place if approved by the Commission (Texas Water Code § 13.301).
The transaction and the transfer of the CCN includes the following subdivision:
Camelot Subdivision.

The requested area includes 28 customer connections, is located approximately 2.5 miles west of
downtown West Lake Hills, Texas, and is generally bounded on the north by Barton Creek
Boulevard; on the east by Bee Cave Road and Knollwood Drive; on the south by Barton Creek
and Falcon Ledge; and on the west by Barton Creek.

The total requested area includes approximately 150 acres, comprised of 116 acres of
uncertificated area and 34 acres of transferred area from CCN No. 10317 to CCN No. 10306.

The application proposes the subtraction of approximately 116 acres from CCN No. 10317 and
the addition of approximately 150 acres to CCN No. 10306.

See enclosed map showing the requested area.

The proposed transaction may change the current customers' rates and services to the current
approved rates and services of Travis Co. Water Control & Improvement District No. 10, which

are lower than the current rate for a 5/8" meter for Camelot Water Supply Corporation. To view a copy of the current approved tariff, go to: www.waterdistrict10.org or email CustomerService@WaterDistrict10.org or call (512) 327-2230 to request a copy.

Persons who wish to intervene in the proceeding or comment upon action sought should contact the Public Utility Commission, P.O. Box 13326, Austin, Texas 78711-3326, or call the Public Utility Commission at (512) 936-7120 or (888) 782-8477. Hearing- and speech-impaired individuals with text telephones (TTY) may contact the commission at (512) 936-7136. The deadline for intervention in the proceeding is (30 days from the mailing or publication of notice, whichever occurs later, unless otherwise provided by the presiding officer). You must send a letter requesting intervention to the commission which is received by that date. The letter must include the person's name, address, email address and fax number if applicable.

If a valid public hearing is requested, the Commission will forward the application to the State Office of Administrative Hearings (SOAH) for a hearing. If no settlement is reached and an evidentiary hearing is held, SOAH will submit a recommendation to the Commission for final decision. An evidentiary hearing is a legal proceeding similar to a civil trial in state district court.

A landowner with a tract of land at least 25 acres or more, that is partially or wholly located within the uncertificated requested area, may file a written request with the Commission to be excluded from the requested area ("opt out") within (30) days from the date that notice was provided by the Utility. All opt out requests must include a large-scale map, a metes and bounds description of the landowner's tract of land, landowner's name, address, email address and fax number, if applicable.

Persons who wish to request this option should file the required documents with the:

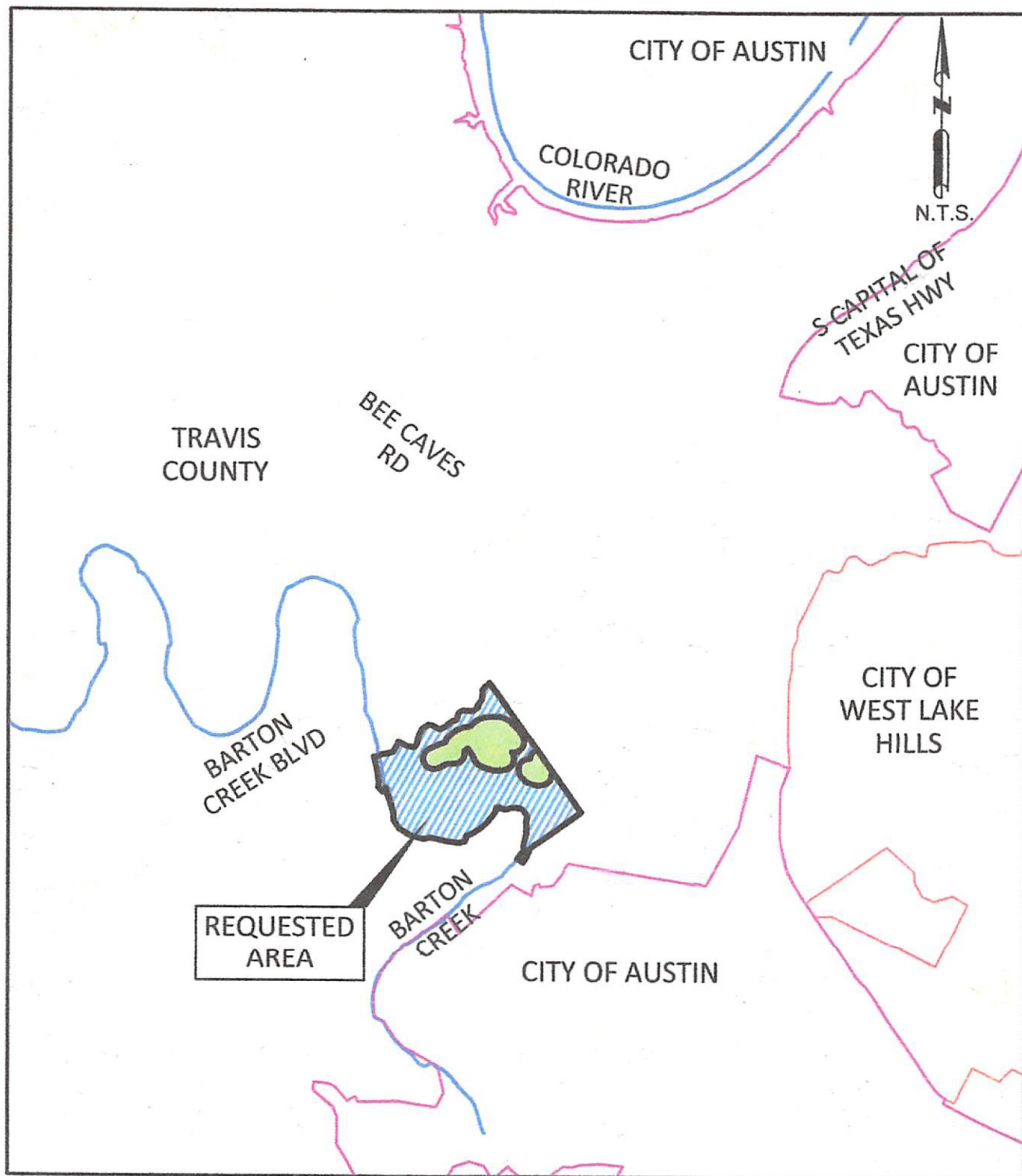
Public Utility Commission of Texas
Central Records
1701 N. Congress, P. O. Box 13326
Austin, TX 78711-3326

In addition, the landowner must also send a copy of the opt out request to the Utility. Staff may request additional information regarding your request.

Si desea información en español, puede llamar al 1-888-782-8477.

Carla OHS
Utility Representative

TransCounty WCID #10
Utility Name



TRAVIS COUNTY W.C.I.D. NO. 10
GENERAL LOCATION MAP



REQUESTED AREA TO TRANSFER
TRANSFER AREA FROM CCN NO. 10317 TO CCN NO. 10306



REQUESTED AREA TO AMEND (ADD)
UNCERTIFICATED AREA TO BE AMENDED TO CCN NO. 10306

DEC
ENGINEERING



Travis County WC&ID NO. 10

5324 Bee Cave Road Austin, TX 78746

Office (512) 327-2230

Fax (512) 327-6218

CustomerService@WaterDistrict10.org

www.WaterDistrict10.org

To Whom It May Concern,

Travis Co. WCID No. 10 filed a CCN amendment application with the Public Utility Commission of Texas. The property included within the proposed CCN area is already located within the corporate boundaries of Travis Co. WCID No. 10. Camelot WSC, which was the only wholesale customer of Travis Co. WCID No. 10, previously held the CCN prior to the annexation of the property. Please note that Texas law prohibits any utility other than Travis Co. WCID No. 10 from providing service to this property located within the boundaries of Travis Co. WCID No. 10.

If you have any questions, please contact me directly at 512-327-2230.

Kind Regards,

Carla A. Orts
General Manager
Travis County WCID No. 10

7021 2720 0001 0807 6290

Notice to Current Customers, Landowners, Neighboring Systems, and Cities

TRAVIS CO. WATER CONTROL & IMPROVEMENT DISTRICT (WCID) NO. 10,
CERTIFICATE OF CONVENIENCE AND NECESSITY (CCN) NO. 10306, NOTICE OF
INTENT TO AMEND UNCERTIFICATED AREA TO THEIR CCN AND PURCHASE
WATER FACILITIES AND TO TRANSFER WATER SERVICE AREA UNDER CCN NO.
10310 FROM CAMELOT WATER SUPPLY CORPORATION IN TRAVIS COUNTY,
TEXAS

To: CF2 Trust Date Notice Mailed: June 8, 2022
(Name of Customer, Neighboring System, or City)
500 Canyon Rim Dr.
(Address)
Austin Tx 78746
(City State Zip)

Travis Co. WCID No. 10 5324 Bee Cave Road Austin, TX 78746
(Purchaser's Name) (Address) (City), (State) (Zip Code)

has submitted an application with the Public Utility Commission of Texas (Commission) to amend
uncertificated area to CCN No. 10306 and purchase all of the water facilities and to transfer water
certificated service area under CCN No. 10317 in Travis County, TX from:

Camelot Water Supply Corporation 500 Canyon Rim Drive Austin, TX 78746
(Seller's Name) (Address) (City), (State) (Zip Code)

The requested area overlaps the district boundaries of Lower Colorado River Authority, Travis
County MUD 3, Travis County WCID 10, and Travis County WCID 20. If these district(s) do not
request a public hearing, the Commission shall determine that the district is consenting to Travis
Co. WCID No. 10's request to provide retail water utility service in the requested area.

The sale is scheduled to take place if approved by the Commission (Texas Water Code § 13.301).
The transaction and the transfer of the CCN includes the following subdivision:
Camelot Subdivision.

The requested area includes 28 customer connections, is located approximately 2.5 miles west of
downtown West Lake Hills, Texas, and is generally bounded on the north by Barton Creek
Boulevard; on the east by Bee Cave Road and Knollwood Drive; on the south by Barton Creek
and Falcon Ledge; and on the west by Barton Creek.

The total requested area includes approximately 150 acres, comprised of 116 acres of
uncertificated area and 34 acres of transferred area from CCN No. 10317 to CCN No. 10306.

The application proposes the subtraction of approximately 116 acres from CCN No. 10317 and
the addition of approximately 150 acres to CCN No. 10306.

See enclosed map showing the requested area.

The proposed transaction may change the current customers' rates and services to the current
approved rates and services of Travis Co. Water Control & Improvement District No. 10, which

are lower than the current rate for a 5/8" meter for Camelot Water Supply Corporation. To view a copy of the current approved tariff, go to: www.waterdistrict10.org or email CustomerService@WaterDistrict10.org or call (512) 327-2230 to request a copy.

Persons who wish to intervene in the proceeding or comment upon action sought should contact the Public Utility Commission, P.O. Box 13326, Austin, Texas 78711-3326, or call the Public Utility Commission at (512) 936-7120 or (888) 782-8477. Hearing- and speech-impaired individuals with text telephones (TTY) may contact the commission at (512) 936-7136. The deadline for intervention in the proceeding is (30 days from the mailing or publication of notice, whichever occurs later, unless otherwise provided by the presiding officer). You must send a letter requesting intervention to the commission which is received by that date. The letter must include the person's name, address, email address and fax number if applicable.

If a valid public hearing is requested, the Commission will forward the application to the State Office of Administrative Hearings (SOAH) for a hearing. If no settlement is reached and an evidentiary hearing is held, SOAH will submit a recommendation to the Commission for final decision. An evidentiary hearing is a legal proceeding similar to a civil trial in state district court.

A landowner with a tract of land at least 25 acres or more, that is partially or wholly located within the uncertificated requested area, may file a written request with the Commission to be excluded from the requested area ("opt out") within (30) days from the date that notice was provided by the Utility. All opt out requests must include a large-scale map, a metes and bounds description of the landowner's tract of land, landowner's name, address, email address and fax number, if applicable.

Persons who wish to request this option should file the required documents with the:

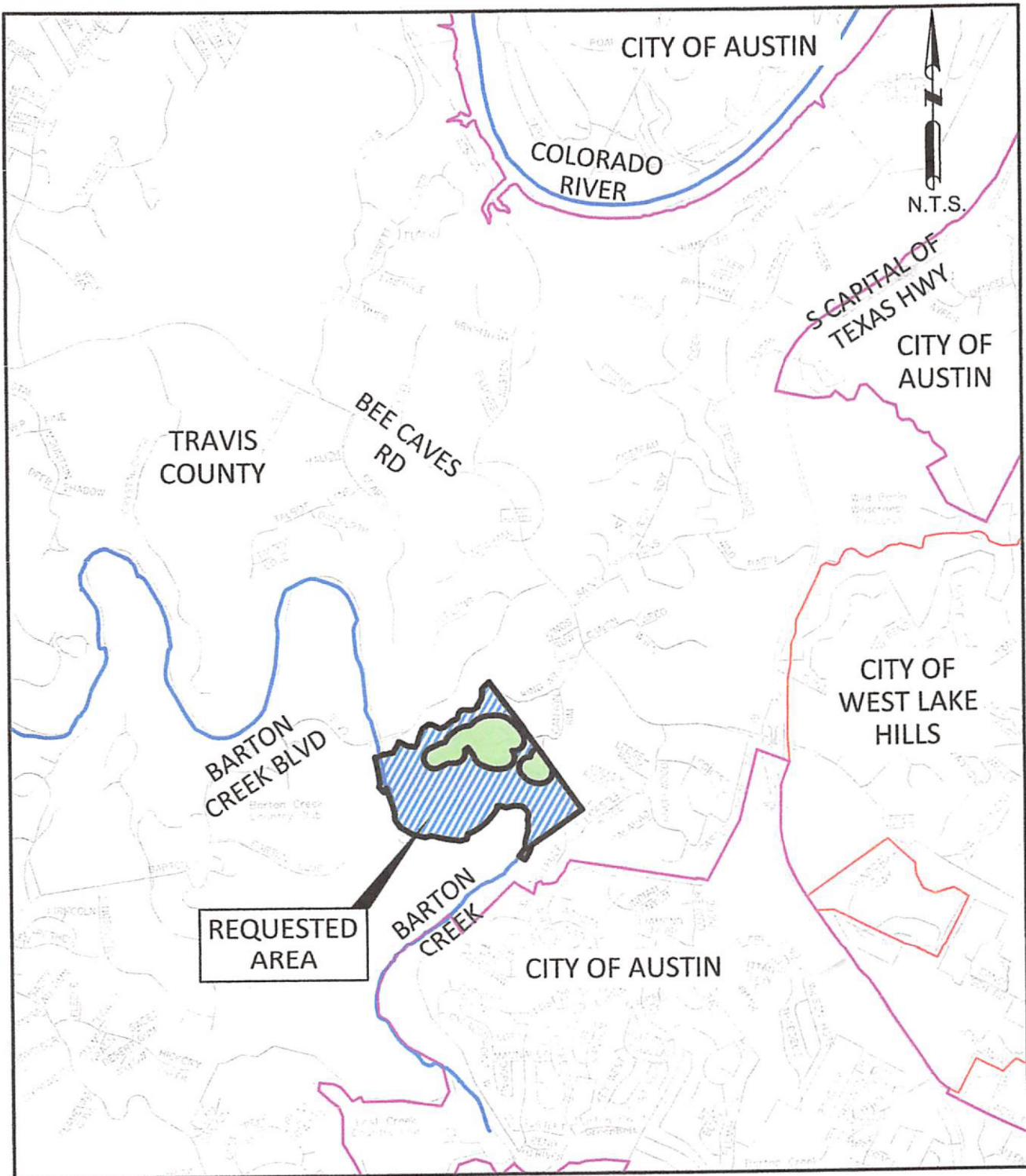
Public Utility Commission of Texas
Central Records
1701 N. Congress, P. O. Box 13326
Austin, TX 78711-3326

In addition, the landowner must also send a copy of the opt out request to the Utility. Staff may request additional information regarding your request.

Si desea información en español, puede llamar al 1-888-782-8477.

Carla Oxts
Utility Representative

Travis County WCID No. 10
Utility Name



TRAVIS COUNTY W.C.I.D. NO. 10
GENERAL LOCATION MAP



REQUESTED AREA TO TRANSFER
TRANSFER AREA FROM CCN NO. 10317 TO CCN NO. 10306



REQUESTED AREA TO AMEND (ADD)
UNCERTIFICATED AREA TO BE AMENDED TO CCN NO. 10306

DEC
ENGINEERING
EXCELLENCE

T.B.P.E.L.S. FIRM REGISTRATION #F-8995
3409 EXECUTIVE CENTER DR., STE 129 AUSTIN, TX 78731 (512) 345-5505



Travis County WC&ID NO. 10

5324 Bee Cave Road Austin, TX 78746

Office (512) 327-2230

Fax (512) 327-6218

CustomerService@WaterDistrict10.org

www.WaterDistrict10.org

To Whom It May Concern,

Travis Co. WCID No. 10 filed a CCN amendment application with the Public Utility Commission of Texas. The property included within the proposed CCN area is already located within the corporate boundaries of Travis Co. WCID No. 10. Camelot WSC, which was the only wholesale customer of Travis Co. WCID No. 10, previously held the CCN prior to the annexation of the property. Please note that Texas law prohibits any utility other than Travis Co. WCID No. 10 from providing service to this property located within the boundaries of Travis Co. WCID No. 10.

If you have any questions, please contact me directly at 512-327-2230.

Kind Regards,

Carla A. Orts
General Manager
Travis County WCID No. 10

7021 1970 0001 7002 7677

Notice to Current Customers, Landowners, Neighboring Systems, and Cities
TRAVIS CO. WATER CONTROL & IMPROVEMENT DISTRICT (WCID) NO. 10,
CERTIFICATE OF CONVENIENCE AND NECESSITY (CCN) NO. 10306, NOTICE OF
INTENT TO AMEND UNCERTIFICATED AREA TO THEIR CCN AND PURCHASE
WATER FACILITIES AND TO TRANSFER WATER SERVICE AREA UNDER CCN NO.
10310 FROM CAMELOT WATER SUPPLY CORPORATION IN TRAVIS COUNTY,
TEXAS

To: Donald d Linda Herron Date Notice Mailed: June 8, 2022
(Name of Customer, Neighboring System, or City)
555 Guinevere St.
(Address)
Austin Tx 78746
(City State Zip)

Travis Co. WCID No. 10 5324 Bee Cave Road Austin, TX 78746
(Purchaser's Name) (Address) (City), (State) (Zip Code)

has submitted an application with the Public Utility Commission of Texas (Commission) to amend
uncertificated area to CCN No. 10306 and purchase all of the water facilities and to transfer water
certificated service area under CCN No. 10317 in Travis County, TX from:

Camelot Water Supply Corporation 500 Canyon Rim Drive Austin, TX 78746
(Seller's Name) (Address) (City), (State) (Zip Code)

The requested area overlaps the district boundaries of Lower Colorado River Authority, Travis
County MUD 3, Travis County WCID 10, and Travis County WCID 20. If these district(s) do not
request a public hearing, the Commission shall determine that the district is consenting to Travis
Co. WCID No. 10's request to provide retail water utility service in the requested area.

The sale is scheduled to take place if approved by the Commission (Texas Water Code § 13.301).
The transaction and the transfer of the CCN includes the following subdivision:
Camelot Subdivision.

The requested area includes 28 customer connections, is located approximately 2.5 miles west of
downtown West Lake Hills, Texas, and is generally bounded on the north by Barton Creek
Boulevard; on the east by Bee Cave Road and Knollwood Drive; on the south by Barton Creek
and Falcon Ledge; and on the west by Barton Creek.

The total requested area includes approximately 150 acres, comprised of 116 acres of
uncertificated area and 34 acres of transferred area from CCN No. 10317 to CCN No. 10306.

The application proposes the subtraction of approximately 116 acres from CCN No. 10317 and
the addition of approximately 150 acres to CCN No. 10306.

See enclosed map showing the requested area.

The proposed transaction may change the current customers' rates and services to the current
approved rates and services of Travis Co. Water Control & Improvement District No. 10, which

are lower than the current rate for a 5/8" meter for Camelot Water Supply Corporation. To view a copy of the current approved tariff, go to: www.waterdistrict10.org or email CustomerService@WaterDistrict10.org or call (512) 327-2230 to request a copy.

Persons who wish to intervene in the proceeding or comment upon action sought should contact the Public Utility Commission, P.O. Box 13326, Austin, Texas 78711-3326, or call the Public Utility Commission at (512) 936-7120 or (888) 782-8477. Hearing- and speech-impaired individuals with text telephones (TTY) may contact the commission at (512) 936-7136. The deadline for intervention in the proceeding is (30 days from the mailing or publication of notice, whichever occurs later, unless otherwise provided by the presiding officer). You must send a letter requesting intervention to the commission which is received by that date. The letter must include the person's name, address, email address and fax number if applicable.

If a valid public hearing is requested, the Commission will forward the application to the State Office of Administrative Hearings (SOAH) for a hearing. If no settlement is reached and an evidentiary hearing is held, SOAH will submit a recommendation to the Commission for final decision. An evidentiary hearing is a legal proceeding similar to a civil trial in state district court.

A landowner with a tract of land at least 25 acres or more, that is partially or wholly located within the uncertificated requested area, may file a written request with the Commission to be excluded from the requested area ("opt out") within (30) days from the date that notice was provided by the Utility. All opt out requests must include a large-scale map, a metes and bounds description of the landowner's tract of land, landowner's name, address, email address and fax number, if applicable.

Persons who wish to request this option should file the required documents with the:

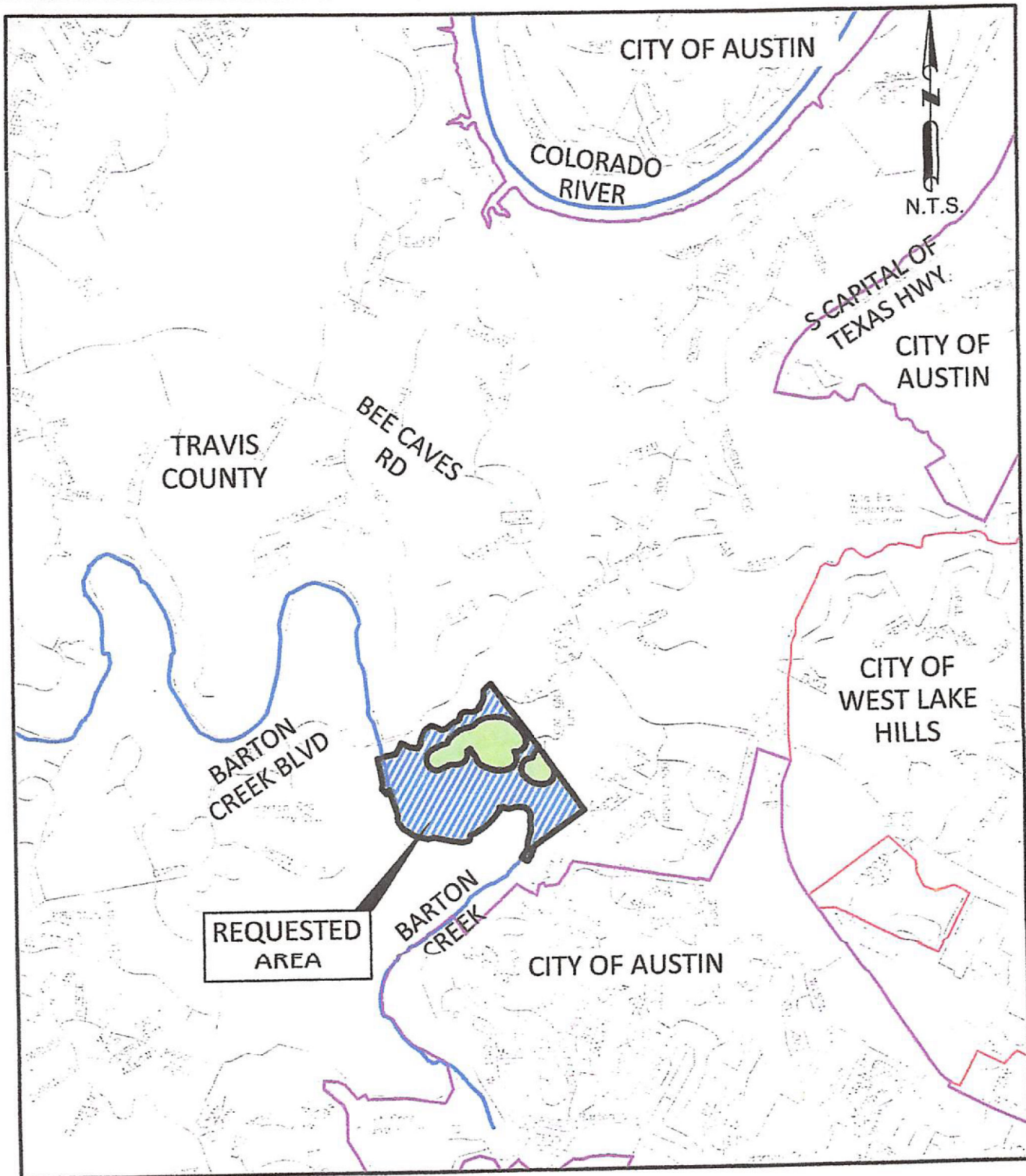
Public Utility Commission of Texas
Central Records
1701 N. Congress, P. O. Box 13326
Austin, TX 78711-3326

In addition, the landowner must also send a copy of the opt out request to the Utility. Staff may request additional information regarding your request.


Si desea información en español, puede llamar al 1-888-782-8477.

Carla Ortiz
Utility Representative

Travis County WEID No. 10
Utility Name



TRAVIS COUNTY W.C.I.D. NO. 10
GENERAL LOCATION MAP



REQUESTED AREA TO TRANSFER
TRANSFER AREA FROM CCN NO. 10317 TO CCN NO. 10306



REQUESTED AREA TO AMEND (ADD)
UNCERTIFICATED AREA TO BE AMENDED TO CCN NO. 10306

DEC
**ENGINEERING
EXCELLENCE**

T.B.P.E.L.S. FIRM REGISTRATION #F-8995
3409 EXECUTIVE CENTER DR., STE 129 AUSTIN, TX 78731 (512) 343-5505



Travis County WC&ID NO. 10

5324 Bee Cave Road Austin, TX 78746

Office (512) 327-2230

Fax (512) 327-6218

CustomerService@WaterDistrict10.org

www.WaterDistrict10.org

To Whom It May Concern,

Travis Co. WCID No. 10 filed a CCN amendment application with the Public Utility Commission of Texas. The property included within the proposed CCN area is already located within the corporate boundaries of Travis Co. WCID No. 10. Camelot WSC, which was the only wholesale customer of Travis Co. WCID No. 10, previously held the CCN prior to the annexation of the property. Please note that Texas law prohibits any utility other than Travis Co. WCID No. 10 from providing service to this property located within the boundaries of Travis Co. WCID No. 10.

If you have any questions, please contact me directly at 512-327-2230.

Kind Regards,

Carla A. Orts
General Manager
Travis County WCID No. 10

7021 1470 0001 7002 7660

Notice to Current Customers, Landowners, Neighboring Systems, and Cities
TRAVIS CO. WATER CONTROL & IMPROVEMENT DISTRICT (WCID) NO. 10,
CERTIFICATE OF CONVENIENCE AND NECESSITY (CCN) NO. 10306, NOTICE OF
INTENT TO AMEND UNCERTIFICATED AREA TO THEIR CCN AND PURCHASE
WATER FACILITIES AND TO TRANSFER WATER SERVICE AREA UNDER CCN NO.
10310 FROM CAMELOT WATER SUPPLY CORPORATION IN TRAVIS COUNTY,
TEXAS

To: Charles Cohen Date Notice Mailed: June 8, 2022
(Name of Customer, Neighboring System, or City)
520 Lancelot Way
(Address)
Austin Tx 78746
(City State Zip)

Travis Co. WCID No. 10 5324 Bee Cave Road Austin, TX 78746
(Purchaser's Name) (Address) (City), (State) (Zip Code)

has submitted an application with the Public Utility Commission of Texas (Commission) to amend uncertificated area to CCN No. 10306 and purchase all of the water facilities and to transfer water certificated service area under CCN No. 10317 in Travis County, TX from:

Camelot Water Supply Corporation 500 Canyon Rim Drive Austin, TX 78746
(Seller's Name) (Address) (City), (State) (Zip Code)

The requested area overlaps the district boundaries of Lower Colorado River Authority, Travis County MUD 3, Travis County WCID 10, and Travis County WCID 20. If these district(s) do not request a public hearing, the Commission shall determine that the district is consenting to Travis Co. WCID No. 10's request to provide retail water utility service in the requested area.

The sale is scheduled to take place if approved by the Commission (Texas Water Code § 13.301). The transaction and the transfer of the CCN includes the following subdivision:

Camelot Subdivision.

The requested area includes 28 customer connections, is located approximately 2.5 miles west of downtown West Lake Hills, Texas, and is generally bounded on the north by Barton Creek Boulevard; on the east by Bee Cave Road and Knollwood Drive; on the south by Barton Creek and Falcon Ledge; and on the west by Barton Creek.

The total requested area includes approximately 150 acres, comprised of 116 acres of uncertificated area and 34 acres of transferred area from CCN No. 10317 to CCN No. 10306.

The application proposes the subtraction of approximately 116 acres from CCN No. 10317 and the addition of approximately 150 acres to CCN No. 10306.

See enclosed map showing the requested area.

The proposed transaction may change the current customers' rates and services to the current approved rates and services of Travis Co. Water Control & Improvement District No. 10, which

are lower than the current rate for a 5/8" meter for Camelot Water Supply Corporation. To view a copy of the current approved tariff, go to: www.waterdistrict10.org or email CustomerService@WaterDistrict10.org or call (512) 327-2230 to request a copy.

Persons who wish to intervene in the proceeding or comment upon action sought should contact the Public Utility Commission, P.O. Box 13326, Austin, Texas 78711-3326, or call the Public Utility Commission at (512) 936-7120 or (888) 782-8477. Hearing- and speech-impaired individuals with text telephones (TTY) may contact the commission at (512) 936-7136. The deadline for intervention in the proceeding is (30 days from the mailing or publication of notice, whichever occurs later, unless otherwise provided by the presiding officer). You must send a letter requesting intervention to the commission which is received by that date. The letter must include the person's name, address, email address and fax number if applicable.

If a valid public hearing is requested, the Commission will forward the application to the State Office of Administrative Hearings (SOAH) for a hearing. If no settlement is reached and an evidentiary hearing is held, SOAH will submit a recommendation to the Commission for final decision. An evidentiary hearing is a legal proceeding similar to a civil trial in state district court.

A landowner with a tract of land at least 25 acres or more, that is partially or wholly located within the uncertificated requested area, may file a written request with the Commission to be excluded from the requested area ("opt out") within (30) days from the date that notice was provided by the Utility. All opt out requests must include a large-scale map, a metes and bounds description of the landowner's tract of land, landowner's name, address, email address and fax number, if applicable.

Persons who wish to request this option should file the required documents with the:

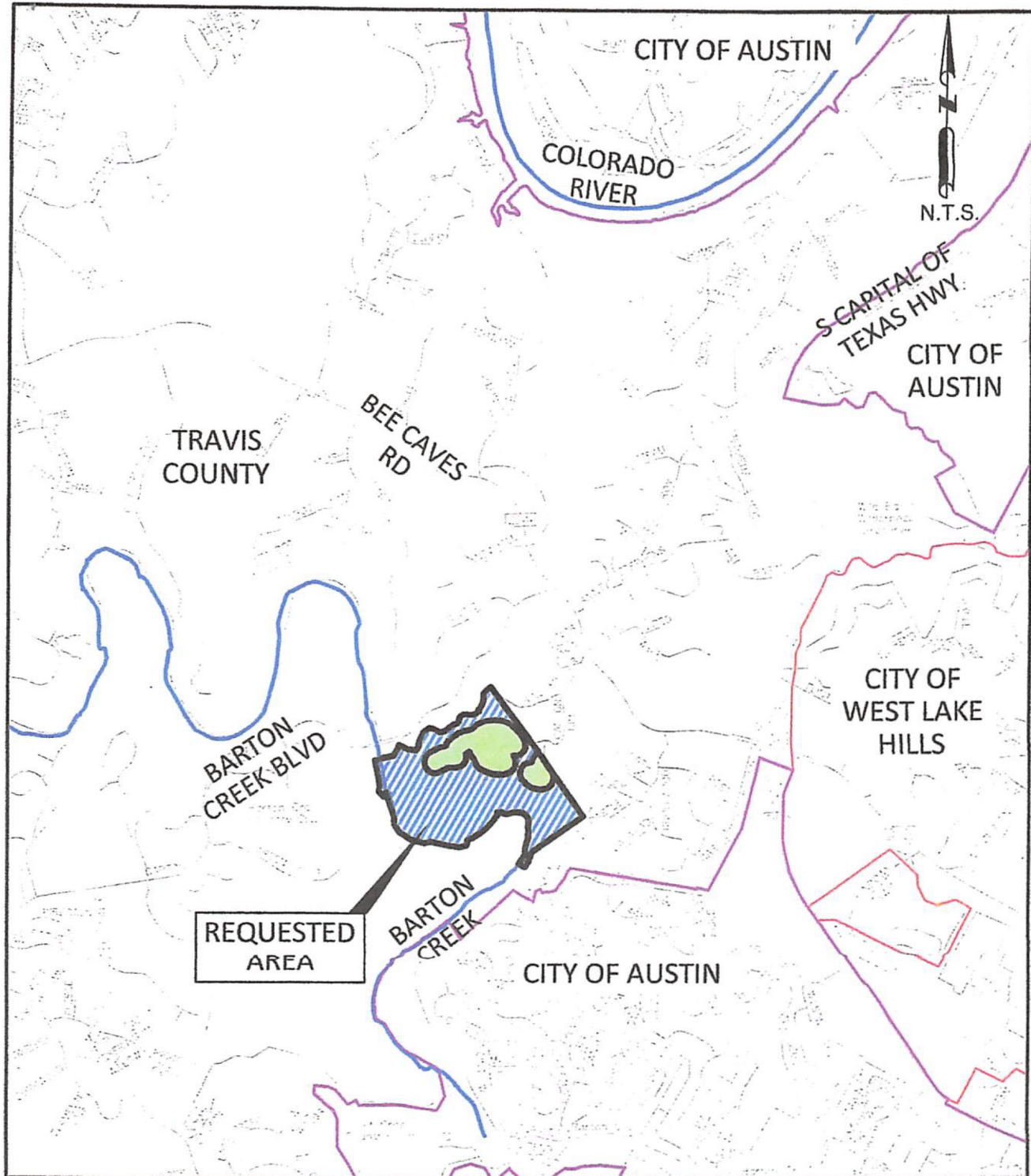
Public Utility Commission of Texas
Central Records
1701 N. Congress, P. O. Box 13326
Austin, TX 78711-3326

In addition, the landowner must also send a copy of the opt out request to the Utility. Staff may request additional information regarding your request.

Si desea información en español, puede llamar al 1-888-782-8477.

Carla Arts
Utility Representative

Travis County Weid #10
Utility Name



TRAVIS COUNTY W.C.I.D. NO. 10
GENERAL LOCATION MAP



REQUESTED AREA TO TRANSFER
TRANSFER AREA FROM CCN NO. 10317 TO CCN NO. 10306



REQUESTED AREA TO AMEND (ADD)
UNCERTIFICATED AREA TO BE AMENDED TO CCN NO. 10306

DEC
ENGINEERING
EXCELLENCE

T.B.P.E.L.S. FIRM REGISTRATION #F-8995
3409 EXECUTIVE CENTER DR., STE 129 AUSTIN, TX 78731 (512) 345-0585



Travis County WC&ID NO. 10

5324 Bee Cave Road Austin, TX 78746

Office (512) 327-2230

Fax (512) 327-6218

CustomerService@WaterDistrict10.org

www.WaterDistrict10.org

To Whom It May Concern,

Travis Co. WCID No. 10 filed a CCN amendment application with the Public Utility Commission of Texas. The property included within the proposed CCN area is already located within the corporate boundaries of Travis Co. WCID No. 10. Camelot WSC, which was the only wholesale customer of Travis Co. WCID No. 10, previously held the CCN prior to the annexation of the property. Please note that Texas law prohibits any utility other than Travis Co. WCID No. 10 from providing service to this property located within the boundaries of Travis Co. WCID No. 10.

If you have any questions, please contact me directly at 512-327-2230.

Kind Regards,

Carla A. Orts
General Manager
Travis County WCID No. 10

7021 1970 0001 7002 7653

Notice to Current Customers, Landowners, Neighboring Systems, and Cities
TRAVIS CO. WATER CONTROL & IMPROVEMENT DISTRICT (WCID) NO. 10,
CERTIFICATE OF CONVENIENCE AND NECESSITY (CCN) NO. 10306, NOTICE OF
INTENT TO AMEND UNCERTIFICATED AREA TO THEIR CCN AND PURCHASE
WATER FACILITIES AND TO TRANSFER WATER SERVICE AREA UNDER CCN NO.
10310 FROM CAMELOT WATER SUPPLY CORPORATION IN TRAVIS COUNTY,
TEXAS

To: Rene & Julie Dyoun Date Notice Mailed: June 8, 2022
(Name of Customer, Neighboring System, or City)
565 Whippoorwill Trail
(Address)
Austin Tx 78746
(City State Zip)

<u>Travis Co. WCID No. 10</u>	<u>5324 Bee Cave Road</u>	<u>Austin, TX</u>	<u>78746</u>
(Purchaser's Name)	(Address)	(City), (State)	(Zip Code)

has submitted an application with the Public Utility Commission of Texas (Commission) to amend uncertificated area to CCN No. 10306 and purchase all of the water facilities and to transfer water certificated service area under CCN No. 10317 in Travis County, TX from:

<u>Camelot Water Supply Corporation</u>	<u>500 Canyon Rim Drive</u>	<u>Austin, TX</u>	<u>78746</u>
(Seller's Name)	(Address)	(City), (State)	(Zip Code)

The requested area overlaps the district boundaries of Lower Colorado River Authority, Travis County MUD 3, Travis County WCID 10, and Travis County WCID 20. If these district(s) do not request a public hearing, the Commission shall determine that the district is consenting to Travis Co. WCID No. 10's request to provide retail water utility service in the requested area.

The sale is scheduled to take place if approved by the Commission (Texas Water Code § 13.301). The transaction and the transfer of the CCN includes the following subdivision:
Camelot Subdivision.

The requested area includes 28 customer connections, is located approximately 2.5 miles west of downtown West Lake Hills, Texas, and is generally bounded on the north by Barton Creek Boulevard; on the east by Bee Cave Road and Knollwood Drive; on the south by Barton Creek and Falcon Ledge; and on the west by Barton Creek.

The total requested area includes approximately 150 acres, comprised of 116 acres of uncertificated area and 34 acres of transferred area from CCN No. 10317 to CCN No. 10306.

The application proposes the subtraction of approximately 116 acres from CCN No. 10317 and the addition of approximately 150 acres to CCN No. 10306.

See enclosed map showing the requested area.

The proposed transaction may change the current customers' rates and services to the current approved rates and services of Travis Co. Water Control & Improvement District No. 10, which

are lower than the current rate for a 5/8" meter for Camelot Water Supply Corporation. To view a copy of the current approved tariff, go to: www.waterdistrict10.org or email CustomerService@WaterDistrict10.org or call (512) 327-2230 to request a copy.

Persons who wish to intervene in the proceeding or comment upon action sought should contact the Public Utility Commission, P.O. Box 13326, Austin, Texas 78711-3326, or call the Public Utility Commission at (512) 936-7120 or (888) 782-8477. Hearing- and speech-impaired individuals with text telephones (TTY) may contact the commission at (512) 936-7136. The deadline for intervention in the proceeding is (30 days from the mailing or publication of notice, whichever occurs later, unless otherwise provided by the presiding officer). You must send a letter requesting intervention to the commission which is received by that date. The letter must include the person's name, address, email address and fax number if applicable.

If a valid public hearing is requested, the Commission will forward the application to the State Office of Administrative Hearings (SOAH) for a hearing. If no settlement is reached and an evidentiary hearing is held, SOAH will submit a recommendation to the Commission for final decision. An evidentiary hearing is a legal proceeding similar to a civil trial in state district court.

A landowner with a tract of land at least 25 acres or more, that is partially or wholly located within the uncertificated requested area, may file a written request with the Commission to be excluded from the requested area ("opt out") within (30) days from the date that notice was provided by the Utility. All opt out requests must include a large-scale map, a metes and bounds description of the landowner's tract of land, landowner's name, address, email address and fax number, if applicable.

Persons who wish to request this option should file the required documents with the:

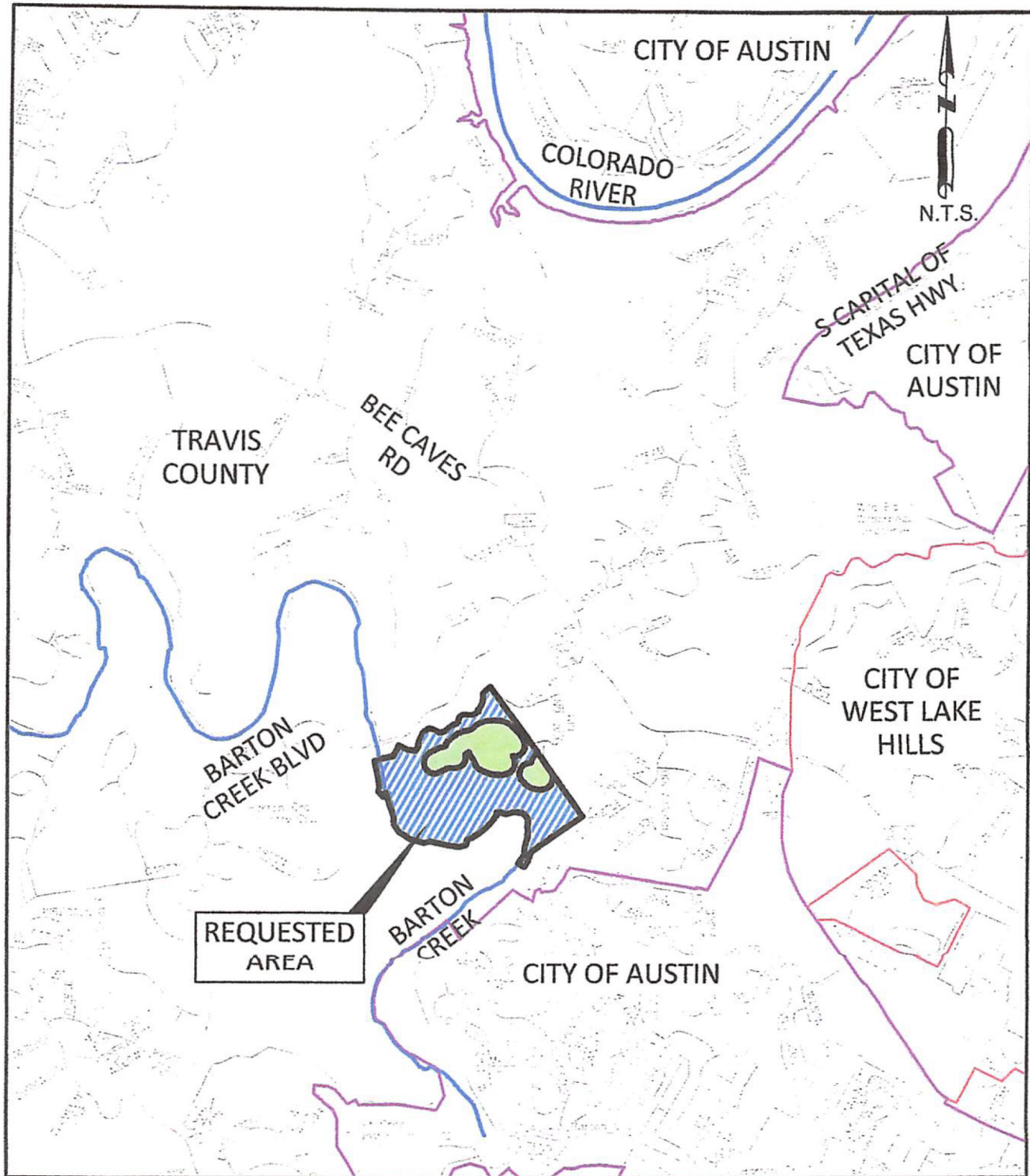
Public Utility Commission of Texas
Central Records
1701 N. Congress, P. O. Box 13326
Austin, TX 78711-3326

In addition, the landowner must also send a copy of the opt out request to the Utility. Staff may request additional information regarding your request.


Si desea información en español, puede llamar al 1-888-782-8477.

Carla Orts
Utility Representative

Travis County WCD No 10
Utility Name



TRAVIS COUNTY W.C.I.D. NO. 10
GENERAL LOCATION MAP



REQUESTED AREA TO TRANSFER
TRANSFER AREA FROM CCN NO. 10317 TO CCN NO. 10306



REQUESTED AREA TO AMEND (ADD)
UNCERTIFICATED AREA TO BE AMENDED TO CCN NO. 10306

DEC
ENGINEERING
EXCELLENCE

T.B.P.E.L.S. FIRM REGISTRATION #F-8995
3409 EXECUTIVE CENTER DR., STE 129 AUSTIN, TX 78731 (512) 345-8505



Travis County WC&ID NO. 10

5324 Bee Cave Road Austin, TX 78746

Office (512) 327-2230

Fax (512) 327-6218

CustomerService@WaterDistrict10.org

www.WaterDistrict10.org

To Whom It May Concern,

Travis Co. WCID No. 10 filed a CCN amendment application with the Public Utility Commission of Texas. The property included within the proposed CCN area is already located within the corporate boundaries of Travis Co. WCID No. 10. Camelot WSC, which was the only wholesale customer of Travis Co. WCID No. 10, previously held the CCN prior to the annexation of the property. Please note that Texas law prohibits any utility other than Travis Co. WCID No. 10 from providing service to this property located within the boundaries of Travis Co. WCID No. 10.

If you have any questions, please contact me directly at 512-327-2230.

Kind Regards,

Carla A. Orts
General Manager
Travis County WCID No. 10

7021 1970 0001 7002 7646

Notice to Current Customers, Landowners, Neighboring Systems, and Cities
TRAVIS CO. WATER CONTROL & IMPROVEMENT DISTRICT (WCID) NO. 10,
CERTIFICATE OF CONVENIENCE AND NECESSITY (CCN) NO. 10306, NOTICE OF
INTENT TO AMEND UNCERTIFICATED AREA TO THEIR CCN AND PURCHASE
WATER FACILITIES AND TO TRANSFER WATER SERVICE AREA UNDER CCN NO.
10310 FROM CAMELOT WATER SUPPLY CORPORATION IN TRAVIS COUNTY,
TEXAS

To: Andrew Katherine Ellenthal Date Notice Mailed: June 8, 2022
(Name of Customer, Neighboring System, or City)
555 Whippoorwill Trail
(Address)
Austin TX 78746
(City State Zip)

Travis Co. WCID No. 10 5324 Bee Cave Road Austin, TX 78746
(Purchaser's Name) (Address) (City), (State) (Zip Code)

has submitted an application with the Public Utility Commission of Texas (Commission) to amend uncertificated area to CCN No. 10306 and purchase all of the water facilities and to transfer water certificated service area under CCN No. 10317 in Travis County, TX from:

Camelot Water Supply Corporation 500 Canyon Rim Drive Austin, TX 78746
(Seller's Name) (Address) (City), (State) (Zip Code)

The requested area overlaps the district boundaries of Lower Colorado River Authority, Travis County MUD 3, Travis County WCID 10, and Travis County WCID 20. If these district(s) do not request a public hearing, the Commission shall determine that the district is consenting to Travis Co. WCID No. 10's request to provide retail water utility service in the requested area.

The sale is scheduled to take place if approved by the Commission (Texas Water Code § 13.301). The transaction and the transfer of the CCN includes the following subdivision:
Camelot Subdivision.

The requested area includes 28 customer connections, is located approximately 2.5 miles west of downtown West Lake Hills, Texas, and is generally bounded on the north by Barton Creek Boulevard; on the east by Bee Cave Road and Knollwood Drive; on the south by Barton Creek and Falcon Ledge; and on the west by Barton Creek.

The total requested area includes approximately 150 acres, comprised of 116 acres of uncertificated area and 34 acres of transferred area from CCN No. 10317 to CCN No. 10306.

The application proposes the subtraction of approximately 116 acres from CCN No. 10317 and the addition of approximately 150 acres to CCN No. 10306.

See enclosed map showing the requested area.

The proposed transaction may change the current customers' rates and services to the current approved rates and services of Travis Co. Water Control & Improvement District No. 10, which

are lower than the current rate for a 5/8" meter for Camelot Water Supply Corporation. To view a copy of the current approved tariff, go to: www.waterdistrict10.org or email CustomerService@WaterDistrict10.org or call (512) 327-2230 to request a copy.

Persons who wish to intervene in the proceeding or comment upon action sought should contact the Public Utility Commission, P.O. Box 13326, Austin, Texas 78711-3326, or call the Public Utility Commission at (512) 936-7120 or (888) 782-8477. Hearing- and speech-impaired individuals with text telephones (TTY) may contact the commission at (512) 936-7136. The deadline for intervention in the proceeding is (30 days from the mailing or publication of notice, whichever occurs later, unless otherwise provided by the presiding officer). You must send a letter requesting intervention to the commission which is received by that date. The letter must include the person's name, address, email address and fax number if applicable.

If a valid public hearing is requested, the Commission will forward the application to the State Office of Administrative Hearings (SOAH) for a hearing. If no settlement is reached and an evidentiary hearing is held, SOAH will submit a recommendation to the Commission for final decision. An evidentiary hearing is a legal proceeding similar to a civil trial in state district court.

A landowner with a tract of land at least 25 acres or more, that is partially or wholly located within the uncertificated requested area, may file a written request with the Commission to be excluded from the requested area ("opt out") within (30) days from the date that notice was provided by the Utility. All opt out requests must include a large-scale map, a metes and bounds description of the landowner's tract of land, landowner's name, address, email address and fax number, if applicable.

Persons who wish to request this option should file the required documents with the:

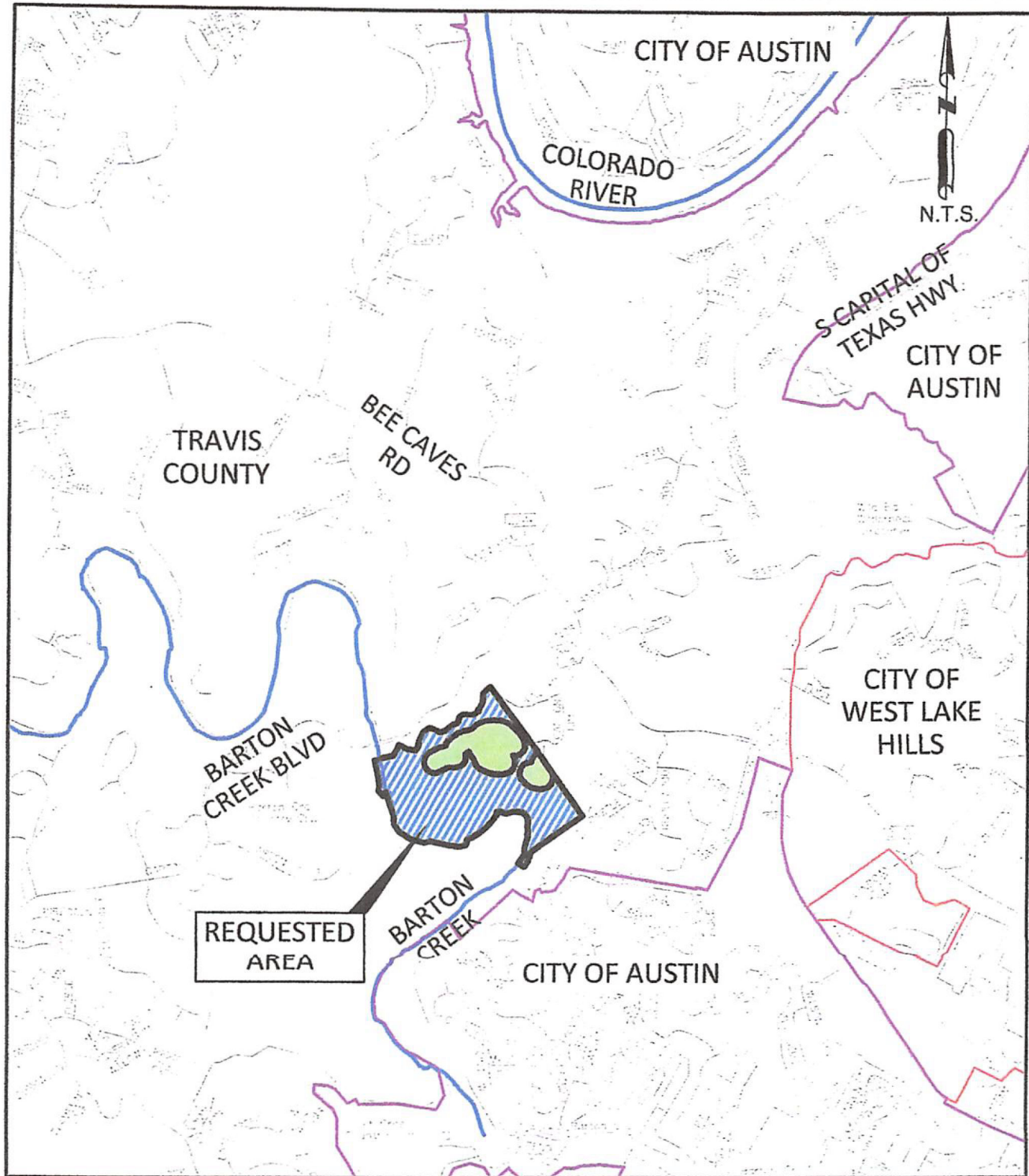
Public Utility Commission of Texas
Central Records
1701 N. Congress, P. O. Box 13326
Austin, TX 78711-3326

In addition, the landowner must also send a copy of the opt out request to the Utility. Staff may request additional information regarding your request.


Si desea información en español, puede llamar al 1-888-782-8477.

Carla Orts
Utility Representative

Travis County WCID No. 10
Utility Name



TRAVIS COUNTY W.C.I.D. NO. 10
GENERAL LOCATION MAP



REQUESTED AREA TO TRANSFER
TRANSFER AREA FROM CCN NO. 10317 TO CCN NO. 10306



REQUESTED AREA TO AMEND (ADD)
UNCERTIFICATED AREA TO BE AMENDED TO CCN NO. 10306

DEC
ENGINEERING
EXCELLENCE

T.B.P.E.L.S. FIRM REGISTRATION #F-8995
3409 EXECUTIVE CENTER DR., STE 129 AUSTIN, TX 78731 (512) 345-6385



Travis County WC&ID NO. 10

5324 Bee Cave Road Austin, TX 78746

Office (512) 327-2230

Fax (512) 327-6218

CustomerService@WaterDistrict10.org

www.WaterDistrict10.org

To Whom It May Concern,

Travis Co. WCID No. 10 filed a CCN amendment application with the Public Utility Commission of Texas. The property included within the proposed CCN area is already located within the corporate boundaries of Travis Co. WCID No. 10. Camelot WSC, which was the only wholesale customer of Travis Co. WCID No. 10, previously held the CCN prior to the annexation of the property. Please note that Texas law prohibits any utility other than Travis Co. WCID No. 10 from providing service to this property located within the boundaries of Travis Co. WCID No. 10.

If you have any questions, please contact me directly at 512-327-2230.

Kind Regards,

Carla A. Orts
General Manager
Travis County WCID No. 10

7021 1970 0001 7002 7639

Notice to Current Customers, Landowners, Neighboring Systems, and Cities
TRAVIS CO. WATER CONTROL & IMPROVEMENT DISTRICT (WCID) NO. 10,
CERTIFICATE OF CONVENIENCE AND NECESSITY (CCN) NO. 10306, NOTICE OF
INTENT TO AMEND UNCERTIFICATED AREA TO THEIR CCN AND PURCHASE
WATER FACILITIES AND TO TRANSFER WATER SERVICE AREA UNDER CCN NO.
10310 FROM CAMELOT WATER SUPPLY CORPORATION IN TRAVIS COUNTY,
TEXAS

To: Bradley & Valerie Fleet Date Notice Mailed: June 8 20 22
(Name of Customer, Neighboring System, or City)
610 Canyon Rim Dr.
(Address)
Austin TX 78746
(City State Zip)

Travis Co. WCID No. 10 5324 Bee Cave Road Austin, TX 78746
(Purchaser's Name) (Address) (City), (State) (Zip Code)

has submitted an application with the Public Utility Commission of Texas (Commission) to amend
uncertificated area to CCN No. 10306 and purchase all of the water facilities and to transfer water
certificated service area under CCN No. 10317 in Travis County, TX from:

Camelot Water Supply Corporation 500 Canyon Rim Drive Austin, TX 78746
(Seller's Name) (Address) (City), (State) (Zip Code)

The requested area overlaps the district boundaries of Lower Colorado River Authority, Travis
County MUD 3, Travis County WCID 10, and Travis County WCID 20. If these district(s) do not
request a public hearing, the Commission shall determine that the district is consenting to Travis
Co. WCID No. 10's request to provide retail water utility service in the requested area.

The sale is scheduled to take place if approved by the Commission (Texas Water Code § 13.301).
The transaction and the transfer of the CCN includes the following subdivision:
Camelot Subdivision.

The requested area includes 28 customer connections, is located approximately 2.5 miles west of
downtown West Lake Hills, Texas, and is generally bounded on the north by Barton Creek
Boulevard; on the east by Bee Cave Road and Knollwood Drive; on the south by Barton Creek
and Falcon Ledge; and on the west by Barton Creek.

The total requested area includes approximately 150 acres, comprised of 116 acres of
uncertificated area and 34 acres of transferred area from CCN No. 10317 to CCN No. 10306.

The application proposes the subtraction of approximately 116 acres from CCN No. 10317 and
the addition of approximately 150 acres to CCN No. 10306.

See enclosed map showing the requested area.

The proposed transaction may change the current customers' rates and services to the current
approved rates and services of Travis Co. Water Control & Improvement District No. 10, which

are lower than the current rate for a 5/8" meter for Camelot Water Supply Corporation. To view a copy of the current approved tariff, go to: www.waterdistrict10.org or email CustomerService@WaterDistrict10.org or call (512) 327-2230 to request a copy.

Persons who wish to intervene in the proceeding or comment upon action sought should contact the Public Utility Commission, P.O. Box 13326, Austin, Texas 78711-3326, or call the Public Utility Commission at (512) 936-7120 or (888) 782-8477. Hearing- and speech-impaired individuals with text telephones (TTY) may contact the commission at (512) 936-7136. The deadline for intervention in the proceeding is (30 days from the mailing or publication of notice, whichever occurs later, unless otherwise provided by the presiding officer). You must send a letter requesting intervention to the commission which is received by that date. The letter must include the person's name, address, email address and fax number if applicable.

If a valid public hearing is requested, the Commission will forward the application to the State Office of Administrative Hearings (SOAH) for a hearing. If no settlement is reached and an evidentiary hearing is held, SOAH will submit a recommendation to the Commission for final decision. An evidentiary hearing is a legal proceeding similar to a civil trial in state district court.

A landowner with a tract of land at least 25 acres or more, that is partially or wholly located within the uncertificated requested area, may file a written request with the Commission to be excluded from the requested area ("opt out") within (30) days from the date that notice was provided by the Utility. All opt out requests must include a large-scale map, a metes and bounds description of the landowner's tract of land, landowner's name, address, email address and fax number, if applicable.

Persons who wish to request this option should file the required documents with the:

Public Utility Commission of Texas
Central Records
1701 N. Congress, P. O. Box 13326
Austin, TX 78711-3326

In addition, the landowner must also send a copy of the opt out request to the Utility. Staff may request additional information regarding your request.

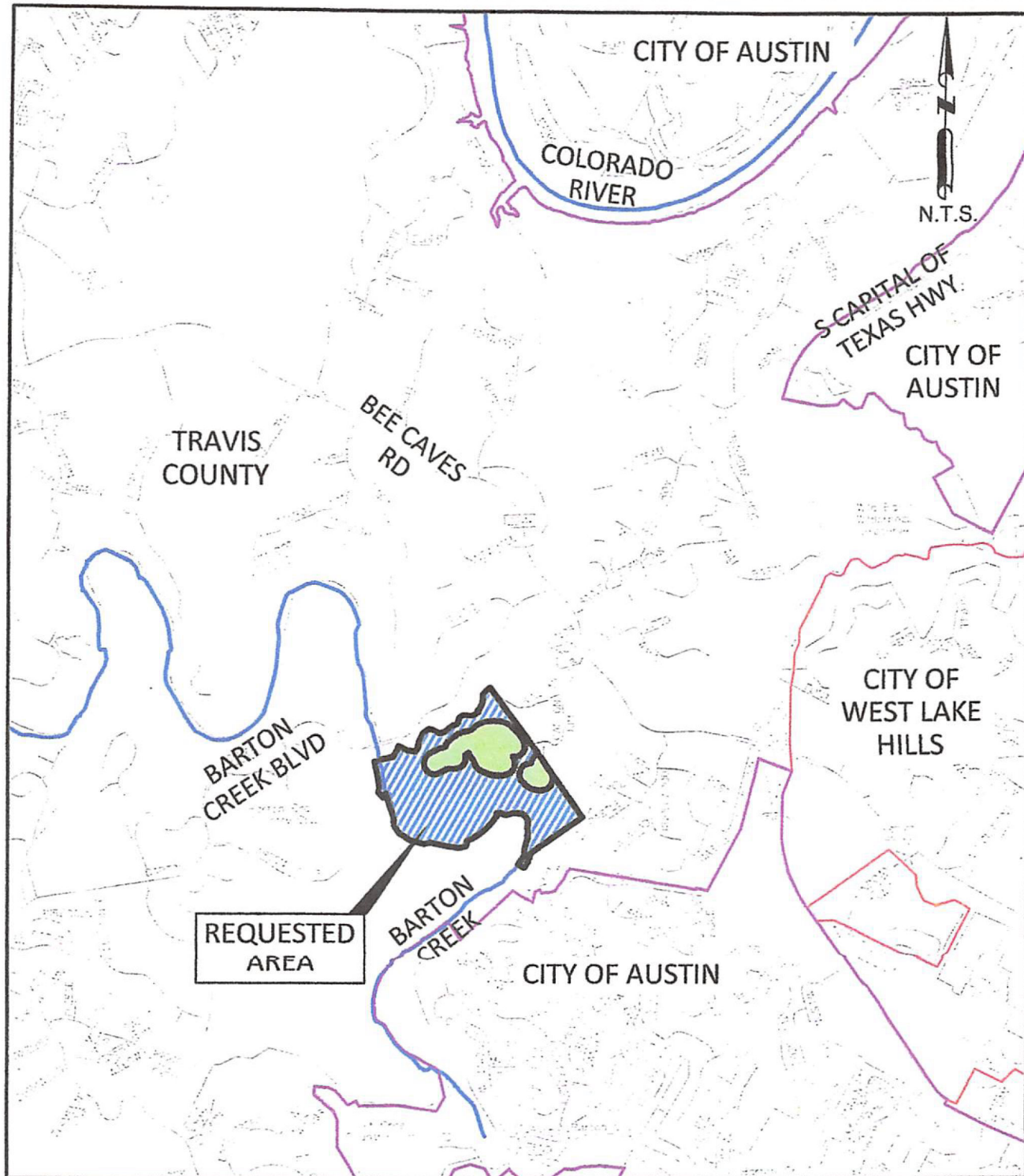
Si desea información en español, puede llamar al 1-888-782-8477.

Carla O'vs

Utility Representative

Travis County WCID No. 10

Utility Name



TRAVIS COUNTY W.C.I.D. NO. 10
GENERAL LOCATION MAP



REQUESTED AREA TO TRANSFER
TRANSFER AREA FROM CCN NO. 10317 TO CCN NO. 10306



REQUESTED AREA TO AMEND (ADD)
UNCERTIFICATED AREA TO BE AMENDED TO CCN NO. 10306

DEC
ENGINEERING
EXCELLENCE

T.B.P.E.L.S. FIRM REGISTRATION #F-8995
3409 EXECUTIVE CENTER DR., STE 129 AUSTIN, TX 78731 (512) 345-6305



Travis County WC&ID NO. 10

5324 Bee Cave Road Austin, TX 78746

Office (512) 327-2230

Fax (512) 327-6218

CustomerService@WaterDistrict10.org

www.WaterDistrict10.org

To Whom It May Concern,

Travis Co. WCID No. 10 filed a CCN amendment application with the Public Utility Commission of Texas. The property included within the proposed CCN area is already located within the corporate boundaries of Travis Co. WCID No. 10. Camelot WSC, which was the only wholesale customer of Travis Co. WCID No. 10, previously held the CCN prior to the annexation of the property. Please note that Texas law prohibits any utility other than Travis Co. WCID No. 10 from providing service to this property located within the boundaries of Travis Co. WCID No. 10.

If you have any questions, please contact me directly at 512-327-2230.

Kind Regards,

Carla A. Orts
General Manager
Travis County WCID No. 10

7021 1970 0001 7002 7622

Notice to Current Customers, Landowners, Neighboring Systems, and Cities
 TRAVIS CO. WATER CONTROL & IMPROVEMENT DISTRICT (WCID) NO. 10,
 CERTIFICATE OF CONVENIENCE AND NECESSITY (CCN) NO. 10306, NOTICE OF
 INTENT TO AMEND UNCERTIFICATED AREA TO THEIR CCN AND PURCHASE
 WATER FACILITIES AND TO TRANSFER WATER SERVICE AREA UNDER CCN NO.
 10310 FROM CAMELOT WATER SUPPLY CORPORATION IN TRAVIS COUNTY,
 TEXAS

To: Jill & Manuel Bustamante Date Notice Mailed: June 8, 2022
(Name of Customer, Neighboring System, or City)
6220 Canyon Rim Dr.
(Address)
Austin Tx 78746
(City) State Zip)

Travis Co. WCID No. 10 5324 Bee Cave Road Austin, TX 78746
(Purchaser's Name) (Address) (City), (State) (Zip Code)

has submitted an application with the Public Utility Commission of Texas (Commission) to amend
 uncertificated area to CCN No. 10306 and purchase all of the water facilities and to transfer water
 certificated service area under CCN No. 10317 in Travis County, TX from:

Camelot Water Supply Corporation 500 Canyon Rim Drive Austin, TX 78746
(Seller's Name) (Address) (City), (State) (Zip Code)

The requested area overlaps the district boundaries of Lower Colorado River Authority, Travis
 County MUD 3, Travis County WCID 10, and Travis County WCID 20. If these district(s) do not
 request a public hearing, the Commission shall determine that the district is consenting to Travis
 Co. WCID No. 10's request to provide retail water utility service in the requested area.

The sale is scheduled to take place if approved by the Commission (Texas Water Code § 13.301).
 The transaction and the transfer of the CCN includes the following subdivision:
Camelot Subdivision.

The requested area includes 28 customer connections, is located approximately 2.5 miles west of
 downtown West Lake Hills, Texas, and is generally bounded on the north by Barton Creek
Boulevard; on the east by Bee Cave Road and Knollwood Drive; on the south by Barton Creek
and Falcon Ledge; and on the west by Barton Creek.

The total requested area includes approximately 150 acres, comprised of 116 acres of
 uncertificated area and 34 acres of transferred area from CCN No. 10317 to CCN No. 10306.

The application proposes the subtraction of approximately 116 acres from CCN No. 10317 and
 the addition of approximately 150 acres to CCN No. 10306.

See enclosed map showing the requested area.

The proposed transaction may change the current customers' rates and services to the current
 approved rates and services of Travis Co. Water Control & Improvement District No. 10, which

are lower than the current rate for a 5/8" meter for Camelot Water Supply Corporation. To view a copy of the current approved tariff, go to: www.waterdistrict10.org or email CustomerService@WaterDistrict10.org or call (512) 327-2230 to request a copy.

Persons who wish to intervene in the proceeding or comment upon action sought should contact the Public Utility Commission, P.O. Box 13326, Austin, Texas 78711-3326, or call the Public Utility Commission at (512) 936-7120 or (888) 782-8477. Hearing- and speech-impaired individuals with text telephones (TTY) may contact the commission at (512) 936-7136. The deadline for intervention in the proceeding is (30 days from the mailing or publication of notice, whichever occurs later, unless otherwise provided by the presiding officer). You must send a letter requesting intervention to the commission which is received by that date. The letter must include the person's name, address, email address and fax number if applicable.

If a valid public hearing is requested, the Commission will forward the application to the State Office of Administrative Hearings (SOAH) for a hearing. If no settlement is reached and an evidentiary hearing is held, SOAH will submit a recommendation to the Commission for final decision. An evidentiary hearing is a legal proceeding similar to a civil trial in state district court.

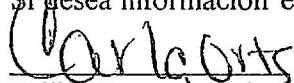
A landowner with a tract of land at least 25 acres or more, that is partially or wholly located within the uncertificated requested area, may file a written request with the Commission to be excluded from the requested area ("opt out") within (30) days from the date that notice was provided by the Utility. All opt out requests must include a large-scale map, a metes and bounds description of the landowner's tract of land, landowner's name, address, email address and fax number, if applicable.


Persons who wish to request this option should file the required documents with the:

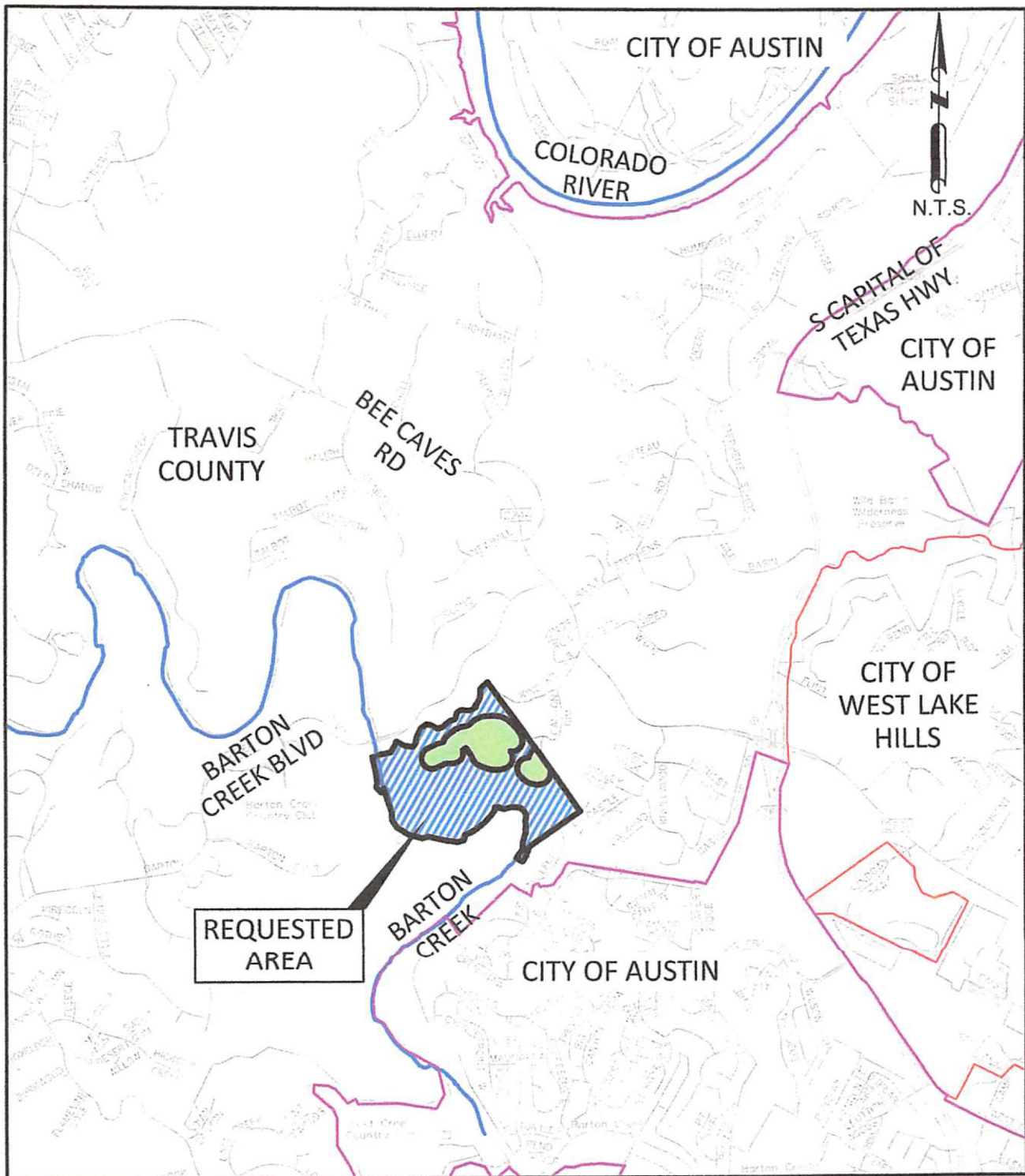
Public Utility Commission of Texas
Central Records
1701 N. Congress, P. O. Box 13326
Austin, TX 78711-3326

In addition, the landowner must also send a copy of the opt out request to the Utility. Staff may request additional information regarding your request.

Si desea información en español, puede llamar al 1-888-782-8477.


Utility Representative


Utility Name



TRAVIS COUNTY W.C.I.D. NO. 10
GENERAL LOCATION MAP



REQUESTED AREA TO TRANSFER
TRANSFER AREA FROM CCN NO. 10317 TO CCN NO. 10306



REQUESTED AREA TO AMEND (ADD)
UNCERTIFICATED AREA TO BE AMENDED TO CCN NO. 10306

DEC
**ENGINEERING
EXCELLENCE**

T.B.P.E.L.S. FIRM REGISTRATION #F-8995
3409 EXECUTIVE CENTER DR., STE 129 AUSTIN, TX 78731 (512) 345-8505



Travis County WC&ID NO. 10

5324 Bee Cave Road Austin, TX 78746

Office (512) 327-2230

Fax (512) 327-6218

CustomerService@WaterDistrict10.org

www.WaterDistrict10.org

To Whom It May Concern,

Travis Co. WCID No. 10 filed a CCN amendment application with the Public Utility Commission of Texas. The property included within the proposed CCN area is already located within the corporate boundaries of Travis Co. WCID No. 10. Camelot WSC, which was the only wholesale customer of Travis Co. WCID No. 10, previously held the CCN prior to the annexation of the property. Please note that Texas law prohibits any utility other than Travis Co. WCID No. 10 from providing service to this property located within the boundaries of Travis Co. WCID No. 10.

If you have any questions, please contact me directly at 512-327-2230.

Kind Regards,

Carla A. Orts
General Manager
Travis County WCID No. 10

7021 1970 0001 7002 7615

Notice to Current Customers, Landowners, Neighboring Systems, and Cities
TRAVIS CO. WATER CONTROL & IMPROVEMENT DISTRICT (WCID) NO. 10,
CERTIFICATE OF CONVENIENCE AND NECESSITY (CCN) NO. 10306, NOTICE OF
INTENT TO AMEND UNCERTIFICATED AREA TO THEIR CCN AND PURCHASE
WATER FACILITIES AND TO TRANSFER WATER SERVICE AREA UNDER CCN NO.
10310 FROM CAMELOT WATER SUPPLY CORPORATION IN TRAVIS COUNTY,
TEXAS

To: Nicholas & Teresa Bressi Date Notice Mailed: June 8 2022
(Name of Customer, Neighboring System, or City)
605 Canyon Rim Dr.
(Address)
Austin Tx 78746
(City) (State) (Zip)

Travis Co. WCID No. 10 5324 Bee Cave Road Austin, TX 78746
(Purchaser's Name) (Address) (City), (State) (Zip Code)

has submitted an application with the Public Utility Commission of Texas (Commission) to amend uncertificated area to CCN No. 10306 and purchase all of the water facilities and to transfer water certificated service area under CCN No. 10317 in Travis County, TX from:

Camelot Water Supply Corporation 500 Canyon Rim Drive Austin, TX 78746
(Seller's Name) (Address) (City), (State) (Zip Code)

The requested area overlaps the district boundaries of Lower Colorado River Authority, Travis County MUD 3, Travis County WCID 10, and Travis County WCID 20. If these district(s) do not request a public hearing, the Commission shall determine that the district is consenting to Travis Co. WCID No. 10's request to provide retail water utility service in the requested area.

The sale is scheduled to take place if approved by the Commission (Texas Water Code § 13.301). The transaction and the transfer of the CCN includes the following subdivision:
Camelot Subdivision.

The requested area includes 28 customer connections, is located approximately 2.5 miles west of downtown West Lake Hills, Texas, and is generally bounded on the north by Barton Creek Boulevard; on the east by Bee Cave Road and Knollwood Drive; on the south by Barton Creek and Falcon Ledge; and on the west by Barton Creek.

The total requested area includes approximately 150 acres, comprised of 116 acres of uncertificated area and 34 acres of transferred area from CCN No. 10317 to CCN No. 10306.

The application proposes the subtraction of approximately 116 acres from CCN No. 10317 and the addition of approximately 150 acres to CCN No. 10306.

See enclosed map showing the requested area.

The proposed transaction may change the current customers' rates and services to the current approved rates and services of Travis Co. Water Control & Improvement District No. 10, which

are lower than the current rate for a 5/8" meter for Camelot Water Supply Corporation. To view a copy of the current approved tariff, go to: www.waterdistrict10.org or email CustomerService@WaterDistrict10.org or call (512) 327-2230 to request a copy.

Persons who wish to intervene in the proceeding or comment upon action sought should contact the Public Utility Commission, P.O. Box 13326, Austin, Texas 78711-3326, or call the Public Utility Commission at (512) 936-7120 or (888) 782-8477. Hearing- and speech-impaired individuals with text telephones (TTY) may contact the commission at (512) 936-7136. The deadline for intervention in the proceeding is (30 days from the mailing or publication of notice, whichever occurs later, unless otherwise provided by the presiding officer). You must send a letter requesting intervention to the commission which is received by that date. The letter must include the person's name, address, email address and fax number if applicable.

If a valid public hearing is requested, the Commission will forward the application to the State Office of Administrative Hearings (SOAH) for a hearing. If no settlement is reached and an evidentiary hearing is held, SOAH will submit a recommendation to the Commission for final decision. An evidentiary hearing is a legal proceeding similar to a civil trial in state district court.


A landowner with a tract of land at least 25 acres or more, that is partially or wholly located within the uncertificated requested area, may file a written request with the Commission to be excluded from the requested area ("opt out") within (30) days from the date that notice was provided by the Utility. All opt out requests must include a large-scale map, a metes and bounds description of the landowner's tract of land, landowner's name, address, email address and fax number, if applicable.


Persons who wish to request this option should file the required documents with the:

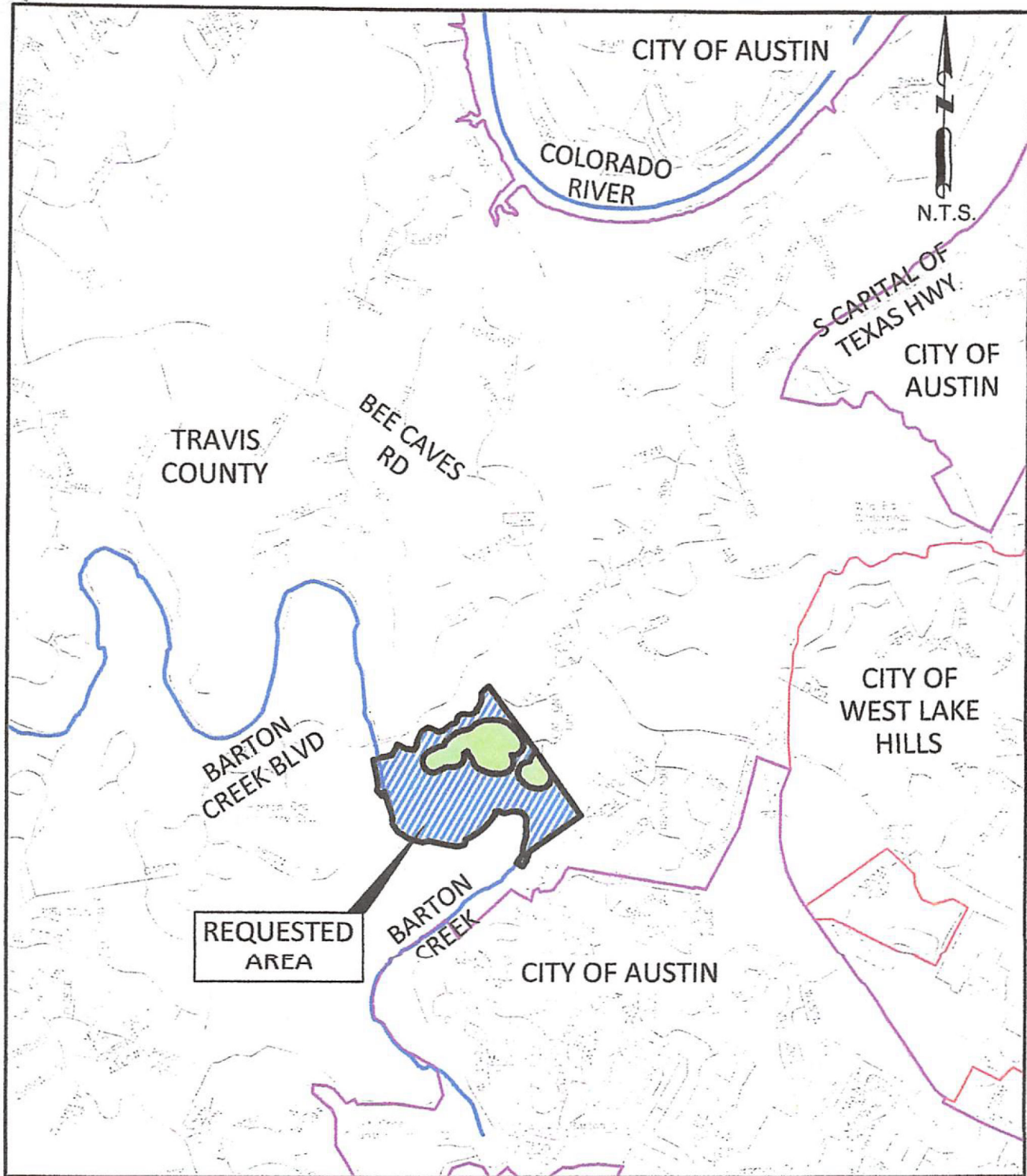
Public Utility Commission of Texas
Central Records
1701 N. Congress, P. O. Box 13326
Austin, TX 78711-3326

In addition, the landowner must also send a copy of the opt out request to the Utility. Staff may request additional information regarding your request.

Si desea información en español, puede llamar al 1-888-782-8477.


Utility Representative


Utility Name



TRAVIS COUNTY W.C.I.D. NO. 10
GENERAL LOCATION MAP



REQUESTED AREA TO TRANSFER
TRANSFER AREA FROM CCN NO. 10317 TO CCN NO. 10306



REQUESTED AREA TO AMEND (ADD)
UNCERTIFICATED AREA TO BE AMENDED TO CCN NO. 10306

DEC
ENGINEERING
EXCELLENCE

T.B.P.E.L.S. FIRM REGISTRATION #F-8995
3409 EXECUTIVE CENTER DR., STE 129 AUSTIN, TX 78731 (512) 345-8585



Travis County WC&ID NO. 10

5324 Bee Cave Road Austin, TX 78746

Office (512) 327-2230

Fax (512) 327-6218

CustomerService@WaterDistrict10.org

www.WaterDistrict10.org

To Whom It May Concern,

Travis Co. WCID No. 10 filed a CCN amendment application with the Public Utility Commission of Texas. The property included within the proposed CCN area is already located within the corporate boundaries of Travis Co. WCID No. 10. Camelot WSC, which was the only wholesale customer of Travis Co. WCID No. 10, previously held the CCN prior to the annexation of the property. Please note that Texas law prohibits any utility other than Travis Co. WCID No. 10 from providing service to this property located within the boundaries of Travis Co. WCID No. 10.

If you have any questions, please contact me directly at 512-327-2230.

Kind Regards,

Carla A. Orts
General Manager
Travis County WCID No. 10

7021 1970 0001 7002 7608

Notice to Current Customers, Landowners, Neighboring Systems, and Cities
TRAVIS CO. WATER CONTROL & IMPROVEMENT DISTRICT (WCID) NO. 10,
CERTIFICATE OF CONVENIENCE AND NECESSITY (CCN) NO. 10306, NOTICE OF
INTENT TO AMEND UNCERTIFICATED AREA TO THEIR CCN AND PURCHASE
WATER FACILITIES AND TO TRANSFER WATER SERVICE AREA UNDER CCN NO.
10310 FROM CAMELOT WATER SUPPLY CORPORATION IN TRAVIS COUNTY,
TEXAS

To: John & Kelli Carlton Date Notice Mailed: June 8 2022
(Name of Customer, Neighboring System, or City)
590 Canyon Rim Dr.
(Address)
Austin Tx 78746
(City State Zip)

Travis Co. WCID No. 10 5324 Bee Cave Road Austin, TX 78746
(Purchaser's Name) (Address) (City), (State) (Zip Code)

has submitted an application with the Public Utility Commission of Texas (Commission) to amend uncertificated area to CCN No. 10306 and purchase all of the water facilities and to transfer water certificated service area under CCN No. 10317 in Travis County, TX from:

Camelot Water Supply Corporation 500 Canyon Rim Drive Austin, TX 78746
(Seller's Name) (Address) (City), (State) (Zip Code)

The requested area overlaps the district boundaries of Lower Colorado River Authority, Travis County MUD 3, Travis County WCID 10, and Travis County WCID 20. If these district(s) do not request a public hearing, the Commission shall determine that the district is consenting to Travis Co. WCID No. 10's request to provide retail water utility service in the requested area.

The sale is scheduled to take place if approved by the Commission (Texas Water Code § 13.301). The transaction and the transfer of the CCN includes the following subdivision:

Camelot Subdivision.

The requested area includes 28 customer connections, is located approximately 2.5 miles west of downtown West Lake Hills, Texas, and is generally bounded on the north by Barton Creek Boulevard; on the east by Bee Cave Road and Knollwood Drive; on the south by Barton Creek and Falcon Ledge; and on the west by Barton Creek.

The total requested area includes approximately 150 acres, comprised of 116 acres of uncertificated area and 34 acres of transferred area from CCN No. 10317 to CCN No. 10306.

The application proposes the subtraction of approximately 116 acres from CCN No. 10317 and the addition of approximately 150 acres to CCN No. 10306.

See enclosed map showing the requested area.

The proposed transaction may change the current customers' rates and services to the current approved rates and services of Travis Co. Water Control & Improvement District No. 10, which

are lower than the current rate for a 5/8" meter for Camelot Water Supply Corporation. To view a copy of the current approved tariff, go to: www.waterdistrict10.org or email CustomerService@WaterDistrict10.org or call (512) 327-2230 to request a copy.

Persons who wish to intervene in the proceeding or comment upon action sought should contact the Public Utility Commission, P.O. Box 13326, Austin, Texas 78711-3326, or call the Public Utility Commission at (512) 936-7120 or (888) 782-8477. Hearing- and speech-impaired individuals with text telephones (TTY) may contact the commission at (512) 936-7136. The deadline for intervention in the proceeding is (30 days from the mailing or publication of notice, whichever occurs later, unless otherwise provided by the presiding officer). You must send a letter requesting intervention to the commission which is received by that date. The letter must include the person's name, address, email address and fax number if applicable.

If a valid public hearing is requested, the Commission will forward the application to the State Office of Administrative Hearings (SOAH) for a hearing. If no settlement is reached and an evidentiary hearing is held, SOAH will submit a recommendation to the Commission for final decision. An evidentiary hearing is a legal proceeding similar to a civil trial in state district court.

A landowner with a tract of land at least 25 acres or more, that is partially or wholly located within the uncertificated requested area, may file a written request with the Commission to be excluded from the requested area ("opt out") within (30) days from the date that notice was provided by the Utility. All opt out requests must include a large-scale map, a metes and bounds description of the landowner's tract of land, landowner's name, address, email address and fax number, if applicable.

Persons who wish to request this option should file the required documents with the:

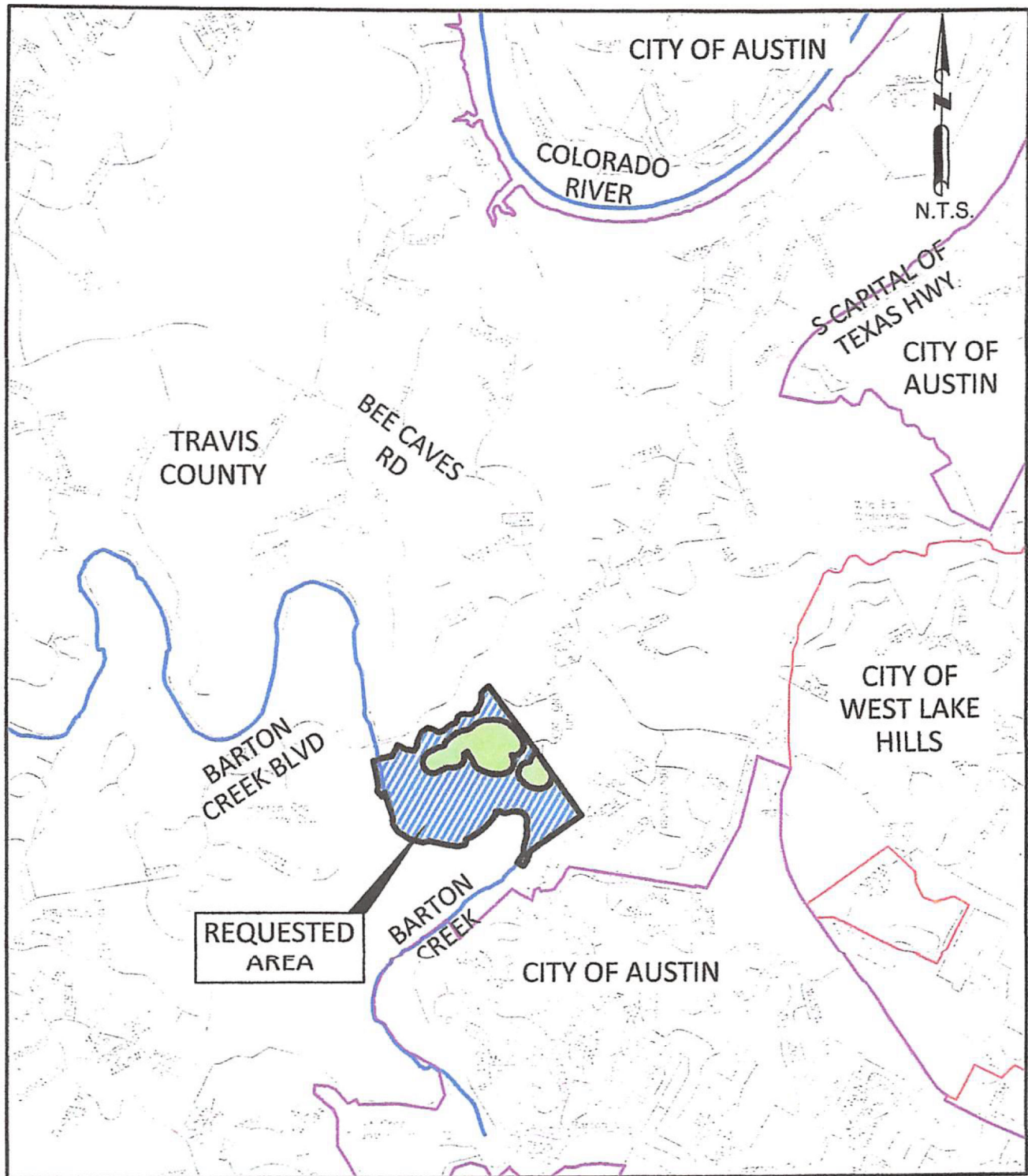
Public Utility Commission of Texas
Central Records
1701 N. Congress, P. O. Box 13326
Austin, TX 78711-3326

In addition, the landowner must also send a copy of the opt out request to the Utility. Staff may request additional information regarding your request.

Si desea información en español, puede llamar al 1-888-782-8477.

Carla Orts
Utility Representative

Travis County WCD #10
Utility Name



TRAVIS COUNTY W.C.I.D. NO. 10
GENERAL LOCATION MAP



REQUESTED AREA TO TRANSFER
TRANSFER AREA FROM CCN NO. 10317 TO CCN NO. 10306



REQUESTED AREA TO AMEND (ADD)
UNCERTIFICATED AREA TO BE AMENDED TO CCN NO. 10306

DEC
ENGINEERING
EXCELLENCE

T.B.P.E.L.S. FIRM REGISTRATION #F-8995
3409 EXECUTIVE CENTER DR., STE 129 AUSTIN, TX 78731 (512) 345-6305



Travis County WC&ID NO. 10

5324 Bee Cave Road Austin, TX 78746

Office (512) 327-2231

Fax (512) 327-6211

CustomerService@WaterDistrict10.org

www.WaterDistrict10.org

To Whom It May Concern,

Travis Co. WCID No. 10 filed a CCN amendment application with the Public Utility Commission of Texas. The property included within the proposed CCN area is already located within the corporate boundaries of Travis Co. WCID No. 10. Camelot WSC, which was the only wholesale customer of Travis Co. WCID No. 10, previously held the CCN prior to the annexation of the property. Please note that Texas law prohibits any utility other than Travis Co. WCID No. 10 from providing service to this property located within the boundaries of Travis Co. WCID No. 10.

If you have any questions, please contact me directly at 512-327-2230.

Kind Regards,

Carla A. Orts
General Manager
Travis County WCID No. 10

7022 0410 0001 6702 6909

Notice to Current Customers, Landowners, Neighboring Systems, and Cities

TRAVIS CO. WATER CONTROL & IMPROVEMENT DISTRICT (WCID) NO. 10,
CERTIFICATE OF CONVENIENCE AND NECESSITY (CCN) NO. 10306, NOTICE OF
INTENT TO AMEND UNCERTIFICATED AREA TO THEIR CCN AND PURCHASE
WATER FACILITIES AND TO TRANSFER WATER SERVICE AREA UNDER CCN NO.
10310 FROM CAMELOT WATER SUPPLY CORPORATION IN TRAVIS COUNTY,
TEXAS

To: Gerald & Melinda Chavez Date Notice Mailed: June 8, 2022
(Name of Customer, Neighboring System, or City)
632 Canyon Rim Dr.
(Address)
Houston Tx 78746
(City) (State) (Zip)

Travis Co. WCID No. 10	5324 Bee Cave Road	Austin, TX	78746
(Purchaser's Name)	(Address)	(City), (State)	(Zip Code)

has submitted an application with the Public Utility Commission of Texas (Commission) to amend
uncertificated area to CCN No. 10306 and purchase all of the water facilities and to transfer water
certificated service area under CCN No. 10317 in Travis County, TX from:

Camelot Water Supply Corporation	500 Canyon Rim Drive	Austin, TX	78746
(Seller's Name)	(Address)	(City), (State)	(Zip Code)

The requested area overlaps the district boundaries of Lower Colorado River Authority, Travis
County MUD 3, Travis County WCID 10, and Travis County WCID 20. If these district(s) do not
request a public hearing, the Commission shall determine that the district is consenting to Travis
Co. WCID No. 10's request to provide retail water utility service in the requested area.

The sale is scheduled to take place if approved by the Commission (Texas Water Code § 13.301).
The transaction and the transfer of the CCN includes the following subdivision:
Camelot Subdivision.

The requested area includes 28 customer connections, is located approximately 2.5 miles west of
downtown West Lake Hills, Texas, and is generally bounded on the north by Barton Creek
Boulevard; on the east by Bee Cave Road and Knollwood Drive; on the south by Barton Creek
and Falcon Ledge; and on the west by Barton Creek.

The total requested area includes approximately 150 acres, comprised of 116 acres of
uncertificated area and 34 acres of transferred area from CCN No. 10317 to CCN No. 10306.

The application proposes the subtraction of approximately 116 acres from CCN No. 10317 and
the addition of approximately 150 acres to CCN No. 10306.

See enclosed map showing the requested area.

The proposed transaction may change the current customers' rates and services to the current
approved rates and services of Travis Co. Water Control & Improvement District No. 10, which

are lower than the current rate for a 5/8" meter for Camelot Water Supply Corporation. To view a copy of the current approved tariff, go to: www.waterdistrict10.org or email CustomerService@WaterDistrict10.org or call (512) 327-2230 to request a copy.

Persons who wish to intervene in the proceeding or comment upon action sought should contact the Public Utility Commission, P.O. Box 13326, Austin, Texas 78711-3326, or call the Public Utility Commission at (512) 936-7120 or (888) 782-8477. Hearing- and speech-impaired individuals with text telephones (TTY) may contact the commission at (512) 936-7136. The deadline for intervention in the proceeding is (30 days from the mailing or publication of notice, whichever occurs later, unless otherwise provided by the presiding officer). You must send a letter requesting intervention to the commission which is received by that date. The letter must include the person's name, address, email address and fax number if applicable.

If a valid public hearing is requested, the Commission will forward the application to the State Office of Administrative Hearings (SOAH) for a hearing. If no settlement is reached and an evidentiary hearing is held, SOAH will submit a recommendation to the Commission for final decision. An evidentiary hearing is a legal proceeding similar to a civil trial in state district court.

A landowner with a tract of land at least 25 acres or more, that is partially or wholly located within the uncertificated requested area, may file a written request with the Commission to be excluded from the requested area ("opt out") within (30) days from the date that notice was provided by the Utility. All opt out requests must include a large-scale map, a metes and bounds description of the landowner's tract of land, landowner's name, address, email address and fax number, if applicable.

Persons who wish to request this option should file the required documents with the:

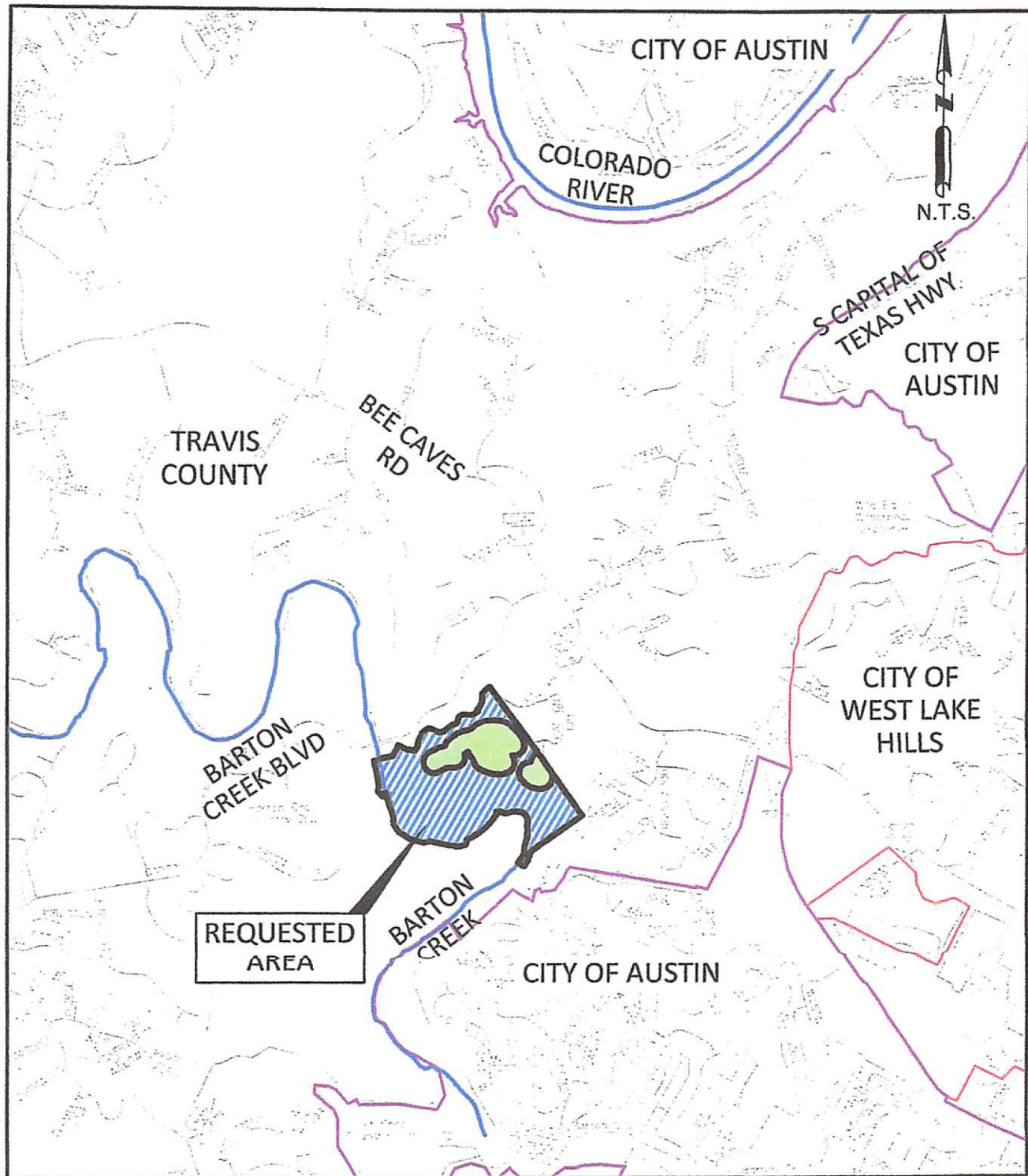
Public Utility Commission of Texas
Central Records
1701 N. Congress, P. O. Box 13326
Austin, TX 78711-3326

In addition, the landowner must also send a copy of the opt out request to the Utility. Staff may request additional information regarding your request.

Si desea información en español, puede llamar al 1-888-782-8477.

Carla Orts
Utility Representative

Travis County WCID No. 10
Utility Name



TRAVIS COUNTY W.C.I.D. NO. 10
GENERAL LOCATION MAP



REQUESTED AREA TO TRANSFER
TRANSFER AREA FROM CCN NO. 10317 TO CCN NO. 10306



REQUESTED AREA TO AMEND (ADD)
UNCERTIFICATED AREA TO BE AMENDED TO CCN NO. 10306

DEC
ENGINEERING
EXCELLENCE

T.B.P.E.L.S. FIRM REGISTRATION #F-8995
3409 EXECUTIVE CENTER DR., STE 129 AUSTIN, TX 78731 (512) 345-8305



Travis County WC&ID NO. 10

5324 Bee Cave Road Austin, TX 78746

Office (512) 327-2230

Fax (512) 327-6210

CustomerService@WaterDistrict10.org

www.WaterDistrict10.org

To Whom It May Concern,

Travis Co. WCID No. 10 filed a CCN amendment application with the Public Utility Commission of Texas. The property included within the proposed CCN area is already located within the corporate boundaries of Travis Co. WCID No. 10. Camelot WSC, which was the only wholesale customer of Travis Co. WCID No. 10, previously held the CCN prior to the annexation of the property. Please note that Texas law prohibits any utility other than Travis Co. WCID No. 10 from providing service to this property located within the boundaries of Travis Co. WCID No. 10.

If you have any questions, please contact me directly at 512-327-2230.

Kind Regards,

Carla A. Orts
General Manager
Travis County WCID No. 10

7021 2720 0001 0807 6399

Notice to Current Customers, Landowners, Neighboring Systems, and Cities
TRAVIS CO. WATER CONTROL & IMPROVEMENT DISTRICT (WCID) NO. 10,
CERTIFICATE OF CONVENIENCE AND NECESSITY (CCN) NO. 10306, NOTICE OF
INTENT TO AMEND UNCERTIFICATED AREA TO THEIR CCN AND PURCHASE
WATER FACILITIES AND TO TRANSFER WATER SERVICE AREA UNDER CCN NO.
10310 FROM CAMELOT WATER SUPPLY CORPORATION IN TRAVIS COUNTY,
TEXAS

To: Grea Roberts Date Notice Mailed: June 8 2022
(Name of Customer, Neighboring System, or City)
631 Canyon Rim Dr.
(Address)
Austin Tx 78746
(City State Zip)

Travis Co. WCID No. 10 5324 Bee Cave Road Austin, TX 78746
(Purchaser's Name) (Address) (City), (State) (Zip Code)

has submitted an application with the Public Utility Commission of Texas (Commission) to amend
uncertificated area to CCN No. 10306 and purchase all of the water facilities and to transfer water
certificated service area under CCN No. 10317 in Travis County, TX from:

Camelot Water Supply Corporation 500 Canyon Rim Drive Austin, TX 78746
(Seller's Name) (Address) (City), (State) (Zip Code)

The requested area overlaps the district boundaries of Lower Colorado River Authority, Travis County MUD 3, Travis County WCID 10, and Travis County WCID 20. If these district(s) do not request a public hearing, the Commission shall determine that the district is consenting to Travis Co. WCID No. 10's request to provide retail water utility service in the requested area.

The sale is scheduled to take place if approved by the Commission (Texas Water Code § 13.301).
The transaction and the transfer of the CCN includes the following subdivision:
Camelot Subdivision.

The requested area includes 28 customer connections, is located approximately 2.5 miles west of downtown West Lake Hills, Texas, and is generally bounded on the north by Barton Creek Boulevard; on the east by Bee Cave Road and Knollwood Drive; on the south by Barton Creek and Falcon Ledge; and on the west by Barton Creek.

The total requested area includes approximately 150 acres, comprised of 116 acres of uncertificated area and 34 acres of transferred area from CCN No. 10317 to CCN No. 10306.

The application proposes the subtraction of approximately 116 acres from CCN No. 10317 and the addition of approximately 150 acres to CCN No. 10306.

See enclosed map showing the requested area.

The proposed transaction may change the current customers' rates and services to the current approved rates and services of Travis Co. Water Control & Improvement District No. 10, which

are lower than the current rate for a 5/8" meter for Camelot Water Supply Corporation. To view a copy of the current approved tariff, go to: www.waterdistrict10.org or email CustomerService@WaterDistrict10.org or call (512) 327-2230 to request a copy.

Persons who wish to intervene in the proceeding or comment upon action sought should contact the Public Utility Commission, P.O. Box 13326, Austin, Texas 78711-3326, or call the Public Utility Commission at (512) 936-7120 or (888) 782-8477. Hearing- and speech-impaired individuals with text telephones (TTY) may contact the commission at (512) 936-7136. The deadline for intervention in the proceeding is (30 days from the mailing or publication of notice, whichever occurs later, unless otherwise provided by the presiding officer). You must send a letter requesting intervention to the commission which is received by that date. The letter must include the person's name, address, email address and fax number if applicable.

If a valid public hearing is requested, the Commission will forward the application to the State Office of Administrative Hearings (SOAH) for a hearing. If no settlement is reached and an evidentiary hearing is held, SOAH will submit a recommendation to the Commission for final decision. An evidentiary hearing is a legal proceeding similar to a civil trial in state district court.

A landowner with a tract of land at least 25 acres or more, that is partially or wholly located within the uncertificated requested area, may file a written request with the Commission to be excluded from the requested area ("opt out") within (30) days from the date that notice was provided by the Utility. All opt out requests must include a large-scale map, a metes and bounds description of the landowner's tract of land, landowner's name, address, email address and fax number, if applicable.

Persons who wish to request this option should file the required documents with the:

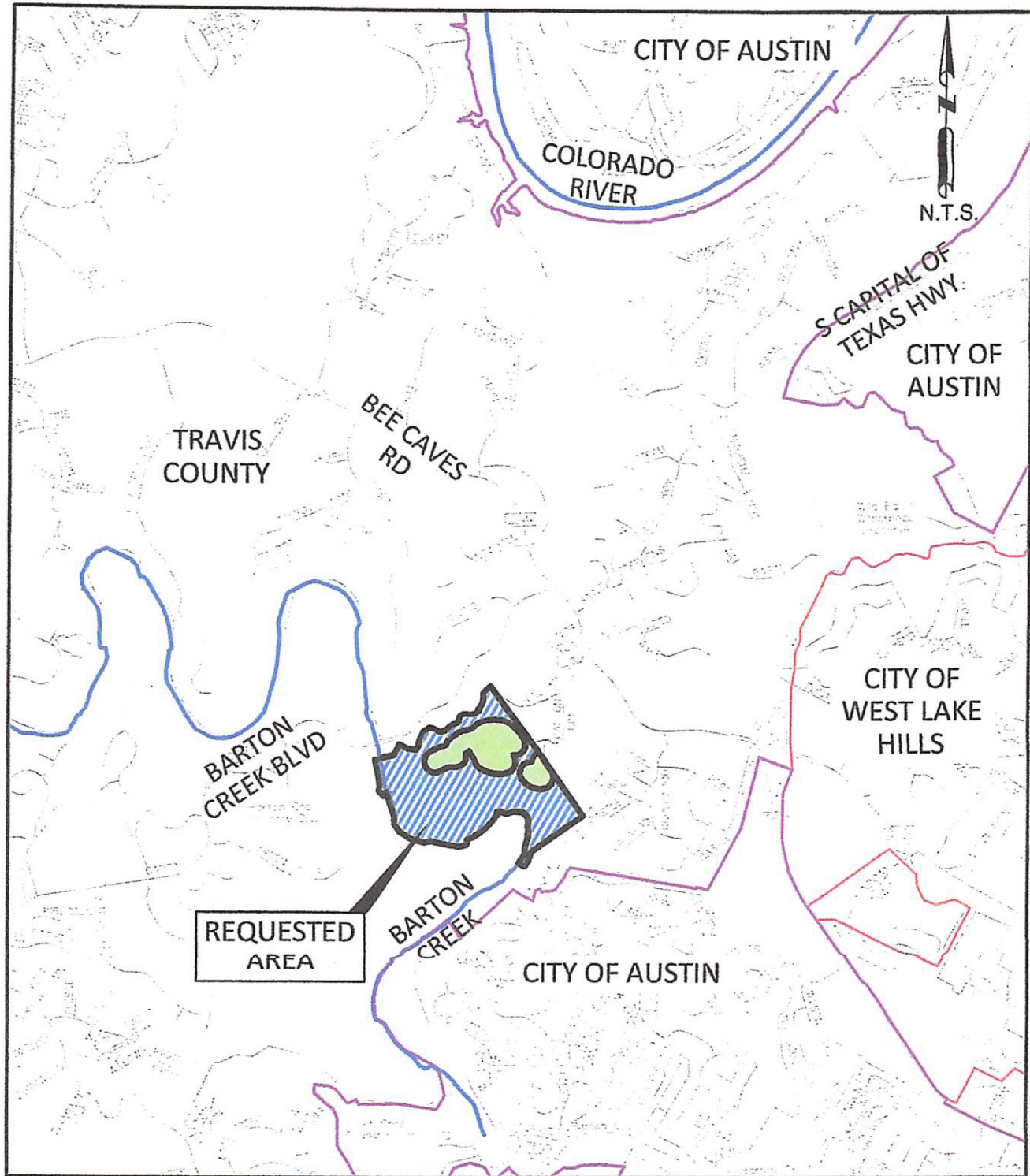
Public Utility Commission of Texas
Central Records
1701 N. Congress, P. O. Box 13326
Austin, TX 78711-3326

In addition, the landowner must also send a copy of the opt out request to the Utility. Staff may request additional information regarding your request.


Si desea información en español, puede llamar al 1-888-782-8477.

Carla Orts
Utility Representative

Travis County WC 10 No. 10
Utility Name



TRAVIS COUNTY W.C.I.D. NO. 10
GENERAL LOCATION MAP



REQUESTED AREA TO TRANSFER
TRANSFER AREA FROM CCN NO. 10317 TO CCN NO. 10306



REQUESTED AREA TO AMEND (ADD)
UNCERTIFICATED AREA TO BE AMENDED TO CCN NO. 10306

DEC
ENGINEERING
EXCELLENCE

T.B.P.E.L.S. FIRM REGISTRATION #F-8995
3409 EXECUTIVE CENTER DR., STE 129 AUSTIN, TX 78731 (512) 345-6505



Travis County WC&ID NO. 10

5324 Bee Cave Road Austin, TX 78746

Office (512) 327-223

Fax (512) 327-621

CustomerService@WaterDistrict10.or

www.WaterDistrict10.or

To Whom It May Concern,

Travis Co. WCID No. 10 filed a CCN amendment application with the Public Utility Commission of Texas. The property included within the proposed CCN area is already located within the corporate boundaries of Travis Co. WCID No. 10. Camelot WSC, which was the only wholesale customer of Travis Co. WCID No. 10, previously held the CCN prior to the annexation of the property. Please note that Texas law prohibits any utility other than Travis Co. WCID No. 10 from providing service to this property located within the boundaries of Travis Co. WCID No. 10.

If you have any questions, please contact me directly at 512-327-2230.

Kind Regards,

Carla A. Orts
General Manager
Travis County WCID No. 10

7021 2720 0001 0807 6375

Notice to Current Customers, Landowners, Neighboring Systems, and Cities
TRAVIS CO. WATER CONTROL & IMPROVEMENT DISTRICT (WCID) NO. 10,
CERTIFICATE OF CONVENIENCE AND NECESSITY (CCN) NO. 10306, NOTICE OF
INTENT TO AMEND UNCERTIFICATED AREA TO THEIR CCN AND PURCHASE
WATER FACILITIES AND TO TRANSFER WATER SERVICE AREA UNDER CCN NO.
10310 FROM CAMELOT WATER SUPPLY CORPORATION IN TRAVIS COUNTY,
TEXAS

To: Paul Sepulveda & Caroline Sweeney Date Notice Mailed: June 8 2022
(Name of Customer, Neighboring System, or City)
585 Whipoorwill Trail
(Address)
Austin Tx 78746
(City) State Zip)

Travis Co. WCID No. 10 5324 Bee Cave Road Austin, TX 78746
(Purchaser's Name) (Address) (City), (State) (Zip Code)

has submitted an application with the Public Utility Commission of Texas (Commission) to amend uncertificated area to CCN No. 10306 and purchase all of the water facilities and to transfer water certificated service area under CCN No. 10317 in Travis County, TX from:

Camelot Water Supply Corporation 500 Canyon Rim Drive Austin, TX 78746
(Seller's Name) (Address) (City), (State) (Zip Code)

The requested area overlaps the district boundaries of Lower Colorado River Authority, Travis County MUD 3, Travis County WCID 10, and Travis County WCID 20. If these district(s) do not request a public hearing, the Commission shall determine that the district is consenting to Travis Co. WCID No. 10's request to provide retail water utility service in the requested area.

The sale is scheduled to take place if approved by the Commission (Texas Water Code § 13.301). The transaction and the transfer of the CCN includes the following subdivision:
Camelot Subdivision.

The requested area includes 28 customer connections, is located approximately 2.5 miles west of downtown West Lake Hills, Texas, and is generally bounded on the north by Barton Creek Boulevard; on the east by Bee Cave Road and Knollwood Drive; on the south by Barton Creek and Falcon Ledge; and on the west by Barton Creek.

The total requested area includes approximately 150 acres, comprised of 116 acres of uncertificated area and 34 acres of transferred area from CCN No. 10317 to CCN No. 10306.

The application proposes the subtraction of approximately 116 acres from CCN No. 10317 and the addition of approximately 150 acres to CCN No. 10306.

See enclosed map showing the requested area.

The proposed transaction may change the current customers' rates and services to the current approved rates and services of Travis Co. Water Control & Improvement District No. 10, which

are lower than the current rate for a 5/8" meter for Camelot Water Supply Corporation. To view a copy of the current approved tariff, go to: www.waterdistrict10.org or email CustomerService@WaterDistrict10.org or call (512) 327-2230 to request a copy.

Persons who wish to intervene in the proceeding or comment upon action sought should contact the Public Utility Commission, P.O. Box 13326, Austin, Texas 78711-3326, or call the Public Utility Commission at (512) 936-7120 or (888) 782-8477. Hearing- and speech-impaired individuals with text telephones (TTY) may contact the commission at (512) 936-7136. The deadline for intervention in the proceeding is (30 days from the mailing or publication of notice, whichever occurs later, unless otherwise provided by the presiding officer). You must send a letter requesting intervention to the commission which is received by that date. The letter must include the person's name, address, email address and fax number if applicable.

If a valid public hearing is requested, the Commission will forward the application to the State Office of Administrative Hearings (SOAH) for a hearing. If no settlement is reached and an evidentiary hearing is held, SOAH will submit a recommendation to the Commission for final decision. An evidentiary hearing is a legal proceeding similar to a civil trial in state district court.

A landowner with a tract of land at least 25 acres or more, that is partially or wholly located within the uncertificated requested area, may file a written request with the Commission to be excluded from the requested area ("opt out") within (30) days from the date that notice was provided by the Utility. All opt out requests must include a large-scale map, a metes and bounds description of the landowner's tract of land, landowner's name, address, email address and fax number, if applicable.

Persons who wish to request this option should file the required documents with the:

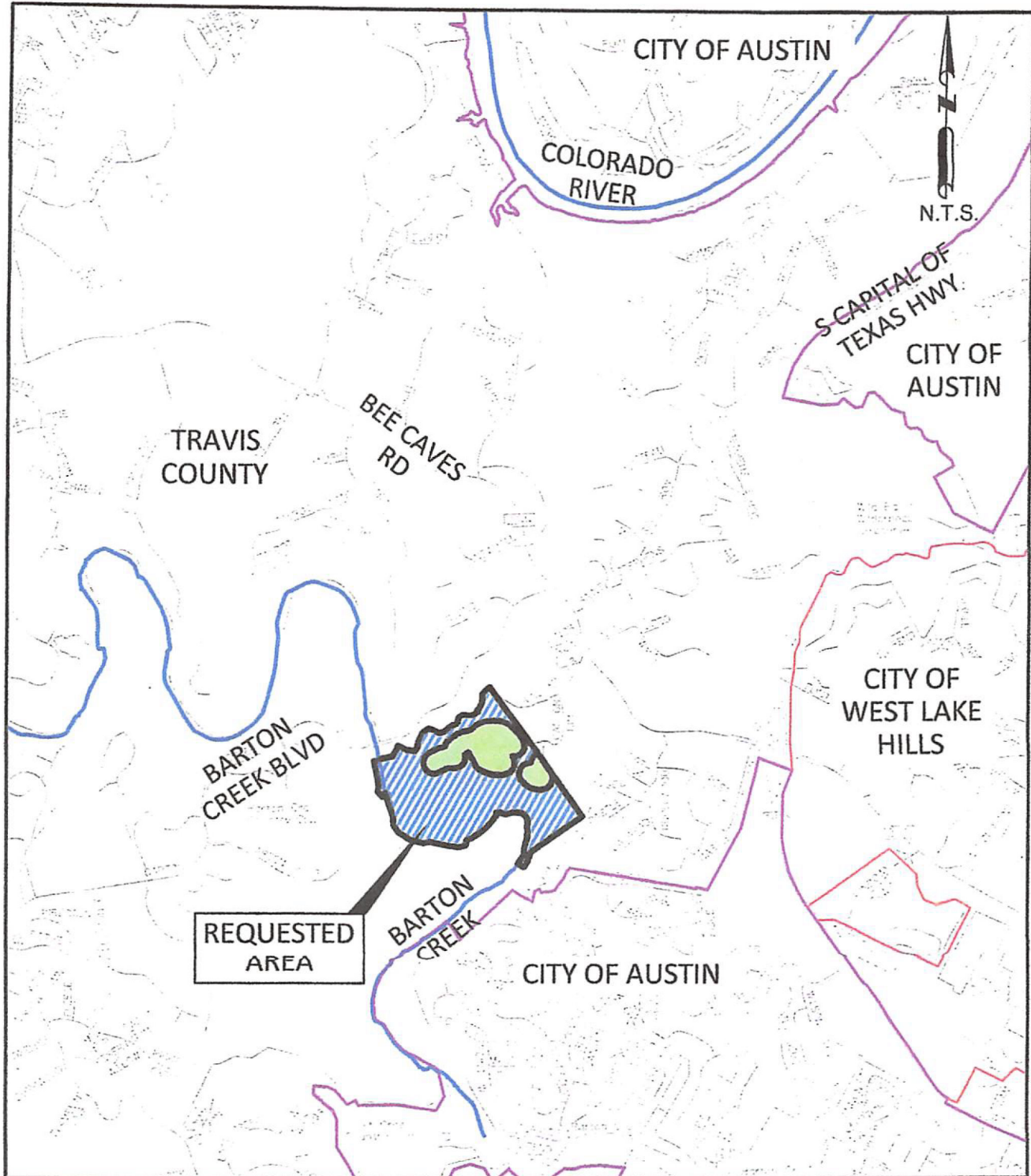
Public Utility Commission of Texas
Central Records
1701 N. Congress, P. O. Box 13326
Austin, TX 78711-3326

In addition, the landowner must also send a copy of the opt out request to the Utility. Staff may request additional information regarding your request.

Si desea información en español, puede llamar al 1-888-782-8477.

Carla Orts
Utility Representative

Travis County WCID No. 10
Utility Name



TRAVIS COUNTY W.C.I.D. NO. 10
GENERAL LOCATION MAP



REQUESTED AREA TO TRANSFER
TRANSFER AREA FROM CCN NO. 10317 TO CCN NO. 10306



REQUESTED AREA TO AMEND (ADD)
UNCERTIFICATED AREA TO BE AMENDED TO CCN NO. 10306

DEC
ENGINEERING
EXCELLENCE

T.B.P.E.L.S. FIRM REGISTRATION #F-8995
3409 EXECUTIVE CENTER DR., STE 129 AUSTIN, TX 78751 (512) 345-6385



Travis County WC&ID NO. 10

5324 Bee Cave Road Austin, TX 78746

Office (512) 327-2230

Fax (512) 327-6210

CustomerService@WaterDistrict10.org

www.WaterDistrict10.org

To Whom It May Concern,

Travis Co. WCID No. 10 filed a CCN amendment application with the Public Utility Commission of Texas. The property included within the proposed CCN area is already located within the corporate boundaries of Travis Co. WCID No. 10. Camelot WSC, which was the only wholesale customer of Travis Co. WCID No. 10, previously held the CCN prior to the annexation of the property. Please note that Texas law prohibits any utility other than Travis Co. WCID No. 10 from providing service to this property located within the boundaries of Travis Co. WCID No. 10.

If you have any questions, please contact me directly at 512-327-2230.

Kind Regards,

Carla A. Orts
General Manager
Travis County WCID No. 10

7021 2720 0001 0807 6368

Notice to Current Customers, Landowners, Neighboring Systems, and Cities

TRAVIS CO. WATER CONTROL & IMPROVEMENT DISTRICT (WCID) NO. 10,
CERTIFICATE OF CONVENIENCE AND NECESSITY (CCN) NO. 10306, NOTICE OF
INTENT TO AMEND UNCERTIFICATED AREA TO THEIR CCN AND PURCHASE
WATER FACILITIES AND TO TRANSFER WATER SERVICE AREA UNDER CCN NO.
10310 FROM CAMELOT WATER SUPPLY CORPORATION IN TRAVIS COUNTY,
TEXAS

To: Rachel & Michael Stewart Date Notice Mailed: June 8, 2022
(Name of Customer, Neighboring System, or City)
545 Canyon Rim Dr
(Address)
Austin Tx 78746
(City) (State) (Zip)

Travis Co. WCID No. 10 5324 Bee Cave Road Austin, TX 78746
(Purchaser's Name) (Address) (City), (State) (Zip Code)

has submitted an application with the Public Utility Commission of Texas (Commission) to amend
uncertificated area to CCN No. 10306 and purchase all of the water facilities and to transfer water
certificated service area under CCN No. 10317 in Travis County, TX from:

Camelot Water Supply Corporation 500 Canyon Rim Drive Austin, TX 78746
(Seller's Name) (Address) (City), (State) (Zip Code)

The requested area overlaps the district boundaries of Lower Colorado River Authority, Travis
County MUD 3, Travis County WCID 10, and Travis County WCID 20. If these district(s) do not
request a public hearing, the Commission shall determine that the district is consenting to Travis
Co. WCID No. 10's request to provide retail water utility service in the requested area.

The sale is scheduled to take place if approved by the Commission (Texas Water Code § 13.301).
The transaction and the transfer of the CCN includes the following subdivision:
Camelot Subdivision.

The requested area includes 28 customer connections, is located approximately 2.5 miles west of
downtown West Lake Hills, Texas, and is generally bounded on the north by Barton Creek
Boulevard; on the east by Bee Cave Road and Knollwood Drive; on the south by Barton Creek
and Falcon Ledge; and on the west by Barton Creek.

The total requested area includes approximately 150 acres, comprised of 116 acres of
uncertificated area and 34 acres of transferred area from CCN No. 10317 to CCN No. 10306.

The application proposes the subtraction of approximately 116 acres from CCN No. 10317 and
the addition of approximately 150 acres to CCN No. 10306.

See enclosed map showing the requested area.

The proposed transaction may change the current customers' rates and services to the current
approved rates and services of Travis Co. Water Control & Improvement District No. 10, which

Notice Form Updated: March 15, 2022

are lower than the current rate for a 5/8" meter for Camelot Water Supply Corporation. To view a copy of the current approved tariff, go to: www.waterdistrict10.org or email CustomerService@WaterDistrict10.org or call (512) 327-2230 to request a copy.

Persons who wish to intervene in the proceeding or comment upon action sought should contact the Public Utility Commission, P.O. Box 13326, Austin, Texas 78711-3326, or call the Public Utility Commission at (512) 936-7120 or (888) 782-8477. Hearing- and speech-impaired individuals with text telephones (TTY) may contact the commission at (512) 936-7136. The deadline for intervention in the proceeding is (30 days from the mailing or publication of notice, whichever occurs later, unless otherwise provided by the presiding officer). You must send a letter requesting intervention to the commission which is received by that date. The letter must include the person's name, address, email address and fax number if applicable.

If a valid public hearing is requested, the Commission will forward the application to the State Office of Administrative Hearings (SOAH) for a hearing. If no settlement is reached and an evidentiary hearing is held, SOAH will submit a recommendation to the Commission for final decision. An evidentiary hearing is a legal proceeding similar to a civil trial in state district court.

A landowner with a tract of land at least 25 acres or more, that is partially or wholly located within the uncertificated requested area, may file a written request with the Commission to be excluded from the requested area ("opt out") within (30) days from the date that notice was provided by the Utility. All opt out requests must include a large-scale map, a metes and bounds description of the landowner's tract of land, landowner's name, address, email address and fax number, if applicable.

Persons who wish to request this option should file the required documents with the:

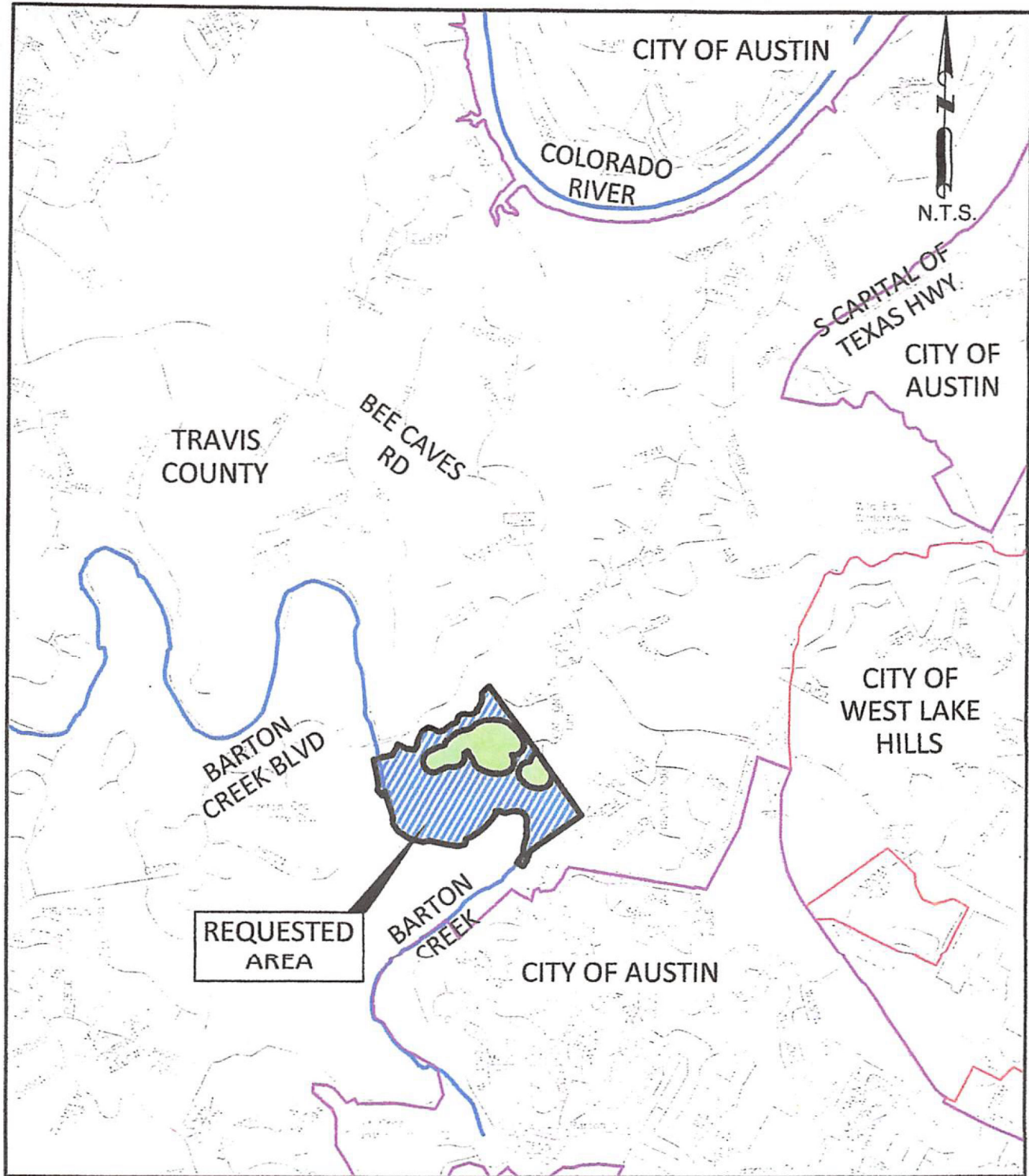
Public Utility Commission of Texas
Central Records
1701 N. Congress, P. O. Box 13326
Austin, TX 78711-3326

In addition, the landowner must also send a copy of the opt out request to the Utility. Staff may request additional information regarding your request.

Si desea información en español, puede llamar al 1-888-782-8477.

Carla Orts
Utility Representative

Travis County WEID No. 10
Utility Name



TRAVIS COUNTY W.C.I.D. NO. 10
GENERAL LOCATION MAP



REQUESTED AREA TO TRANSFER
TRANSFER AREA FROM CCN NO. 10317 TO CCN NO. 10306



REQUESTED AREA TO AMEND (ADD)
UNCERTIFICATED AREA TO BE AMENDED TO CCN NO. 10306

DEC
ENGINEERING
EXCELLENCE

T.B.P.E.L.S. FIRM REGISTRATION #F-8995
3409 EXECUTIVE CENTER DR., STE 129 AUSTIN, TX 78731 (512) 345-0305



Travis County WC&ID NO. 10

5324 Bee Cave Road Austin, TX 78746

Office (512) 327-2230

Fax (512) 327-6218

CustomerService@WaterDistrict10.org

www.WaterDistrict10.org

To Whom It May Concern,

Travis Co. WCID No. 10 filed a CCN amendment application with the Public Utility Commission of Texas. The property included within the proposed CCN area is already located within the corporate boundaries of Travis Co. WCID No. 10. Camelot WSC, which was the only wholesale customer of Travis Co. WCID No. 10, previously held the CCN prior to the annexation of the property. Please note that Texas law prohibits any utility other than Travis Co. WCID No. 10 from providing service to this property located within the boundaries of Travis Co. WCID No. 10.

If you have any questions, please contact me directly at 512-327-2230.

Kind Regards,

Carla A. Orts
General Manager
Travis County WCID No. 10

7021 2720 0001 0807 6320

Notice to Current Customers, Landowners, Neighboring Systems, and Cities

TRAVIS CO. WATER CONTROL & IMPROVEMENT DISTRICT (WCID) NO. 10,
CERTIFICATE OF CONVENIENCE AND NECESSITY (CCN) NO. 10306, NOTICE OF
INTENT TO AMEND UNCERTIFICATED AREA TO THEIR CCN AND PURCHASE
WATER FACILITIES AND TO TRANSFER WATER SERVICE AREA UNDER CCN NO.
10310 FROM CAMELOT WATER SUPPLY CORPORATION IN TRAVIS COUNTY,
TEXAS

To: R L Wyatt Date Notice Mailed: June 8, 2022
(Name of Customer, Neighboring System, or City)
510 Lancelot Way
(Address)
Austin Tx 78746
(City) (State) (Zip)

Travis Co. WCID No. 10 5324 Bee Cave Road Austin, TX 78746
(Purchaser's Name) (Address) (City), (State) (Zip Code)

has submitted an application with the Public Utility Commission of Texas (Commission) to amend
uncertificated area to CCN No. 10306 and purchase all of the water facilities and to transfer water
certificated service area under CCN No. 10317 in Travis County, TX from:

Camelot Water Supply Corporation 500 Canyon Rim Drive Austin, TX 78746
(Seller's Name) (Address) (City), (State) (Zip Code)

The requested area overlaps the district boundaries of Lower Colorado River Authority, Travis County MUD 3, Travis County WCID 10, and Travis County WCID 20. If these district(s) do not
request a public hearing, the Commission shall determine that the district is consenting to Travis
Co. WCID No. 10's request to provide retail water utility service in the requested area.

The sale is scheduled to take place if approved by the Commission (Texas Water Code § 13.301).
The transaction and the transfer of the CCN includes the following subdivision:
Camelot Subdivision.

The requested area includes 28 customer connections, is located approximately 2.5 miles west of
downtown West Lake Hills, Texas, and is generally bounded on the north by Barton Creek
Boulevard; on the east by Bee Cave Road and Knollwood Drive; on the south by Barton Creek
and Falcon Ledge; and on the west by Barton Creek.

The total requested area includes approximately 150 acres, comprised of 116 acres of
uncertificated area and 34 acres of transferred area from CCN No. 10317 to CCN No. 10306.

The application proposes the subtraction of approximately 116 acres from CCN No. 10317 and
the addition of approximately 150 acres to CCN No. 10306.

See enclosed map showing the requested area.

The proposed transaction may change the current customers' rates and services to the current
approved rates and services of Travis Co. Water Control & Improvement District No. 10, which

Notice Form Updated: March 15, 2022

are lower than the current rate for a 5/8" meter for Camelot Water Supply Corporation. To view a copy of the current approved tariff, go to: www.waterdistrict10.org or email CustomerService@WaterDistrict10.org or call (512) 327-2230 to request a copy.

Persons who wish to intervene in the proceeding or comment upon action sought should contact the Public Utility Commission, P.O. Box 13326, Austin, Texas 78711-3326, or call the Public Utility Commission at (512) 936-7120 or (888) 782-8477. Hearing- and speech-impaired individuals with text telephones (TTY) may contact the commission at (512) 936-7136. The deadline for intervention in the proceeding is (30 days from the mailing or publication of notice, whichever occurs later, unless otherwise provided by the presiding officer). You must send a letter requesting intervention to the commission which is received by that date. The letter must include the person's name, address, email address and fax number if applicable.

If a valid public hearing is requested, the Commission will forward the application to the State Office of Administrative Hearings (SOAH) for a hearing. If no settlement is reached and an evidentiary hearing is held, SOAH will submit a recommendation to the Commission for final decision. An evidentiary hearing is a legal proceeding similar to a civil trial in state district court.

A landowner with a tract of land at least 25 acres or more, that is partially or wholly located within the uncertificated requested area, may file a written request with the Commission to be excluded from the requested area ("opt out") within (30) days from the date that notice was provided by the Utility. All opt out requests must include a large-scale map, a metes and bounds description of the landowner's tract of land, landowner's name, address, email address and fax number, if applicable.

Persons who wish to request this option should file the required documents with the:

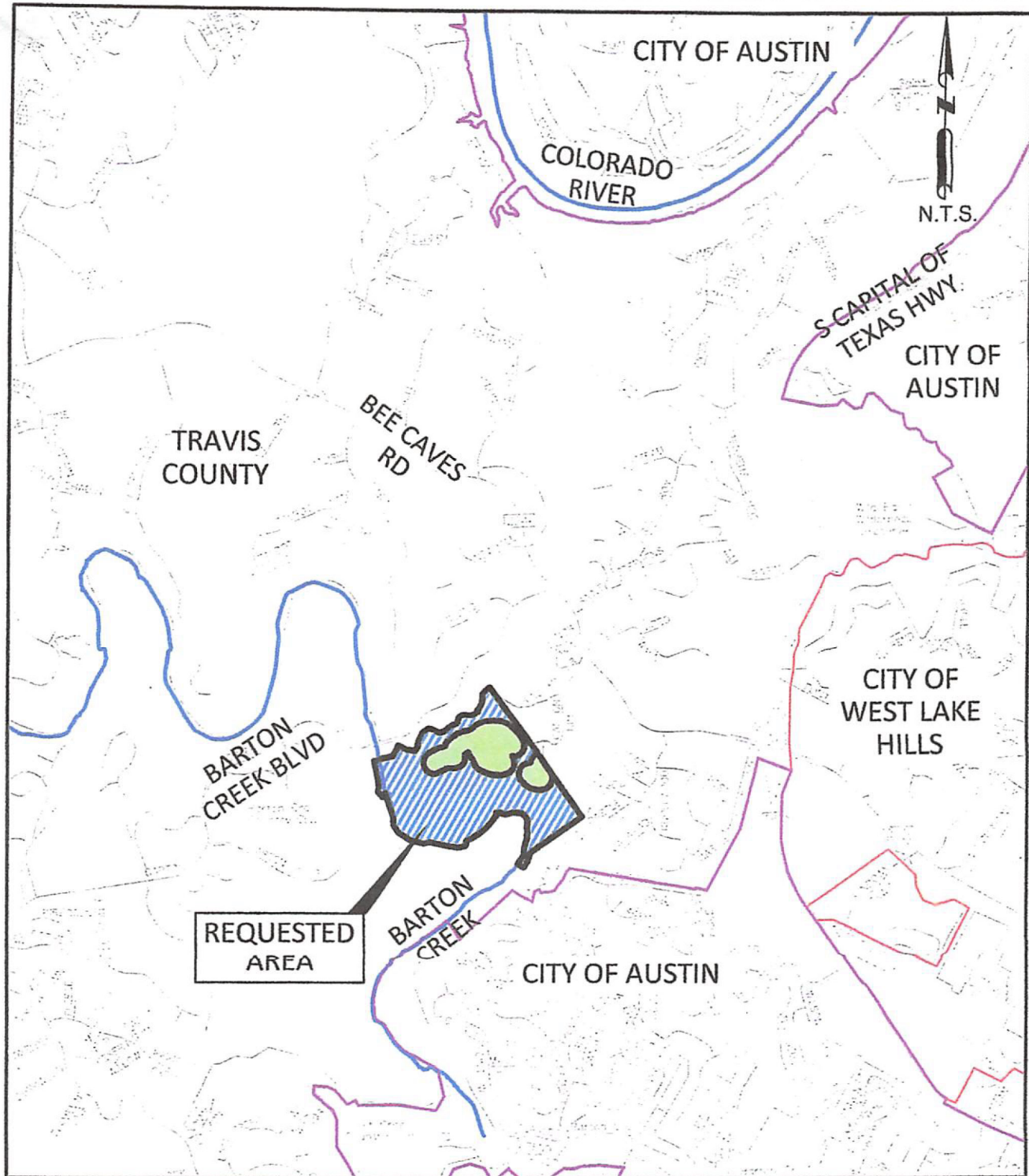
Public Utility Commission of Texas
Central Records
1701 N. Congress, P. O. Box 13326
Austin, TX 78711-3326

In addition, the landowner must also send a copy of the opt out request to the Utility. Staff may request additional information regarding your request.

Si desea información en español, puede llamar al 1-888-782-8477.

Carla Orts
Utility Representative

Travis County WCID No. 10
Utility Name



TRAVIS COUNTY W.C.I.D. NO. 10
GENERAL LOCATION MAP



REQUESTED AREA TO TRANSFER
TRANSFER AREA FROM CCN NO. 10317 TO CCN NO. 10306



REQUESTED AREA TO AMEND (ADD)
UNCERTIFICATED AREA TO BE AMENDED TO CCN NO. 10306

DEC
ENGINEERING
EXCELLENCE

T.B.P.E.L.S. FIRM REGISTRATION #F-8995
3409 EXECUTIVE CENTER DR., STE 129 AUSTIN, TX 78731 (512) 345-8385



Travis County WC&ID NO. 10

5324 Bee Cave Road Austin, TX 78746

Office (512) 327-2231

Fax (512) 327-6211

CustomerService@WaterDistrict10.org

www.WaterDistrict10.org

To Whom It May Concern,

Travis Co. WCID No. 10 filed a CCN amendment application with the Public Utility Commission of Texas. The property included within the proposed CCN area is already located within the corporate boundaries of Travis Co. WCID No. 10. Camelot WSC, which was the only wholesale customer of Travis Co. WCID No. 10, previously held the CCN prior to the annexation of the property. Please note that Texas law prohibits any utility other than Travis Co. WCID No. 10 from providing service to this property located within the boundaries of Travis Co. WCID No. 10.

If you have any questions, please contact me directly at 512-327-2230.

Kind Regards,

Carla A. Orts
General Manager
Travis County WCID No. 10

7021 2720 0001 0807 6252

Notice to Current Customers, Landowners, Neighboring Systems, and Cities
TRAVIS CO. WATER CONTROL & IMPROVEMENT DISTRICT (WCID) NO. 10,
CERTIFICATE OF CONVENIENCE AND NECESSITY (CCN) NO. 10306, NOTICE OF
INTENT TO AMEND UNCERTIFICATED AREA TO THEIR CCN AND PURCHASE
WATER FACILITIES AND TO TRANSFER WATER SERVICE AREA UNDER CCN NO.
10310 FROM CAMELOT WATER SUPPLY CORPORATION IN TRAVIS COUNTY,
TEXAS

To: John & Andrea Stepan Date Notice Mailed: June 8, 2022
(Name of Customer, Neighboring System, or City)
1600 Canyon Rim Dr.
(Address)
Austin TX 78746
(City State Zip)

Travis Co. WCID No. 10 5324 Bee Cave Road Austin, TX 78746
(Purchaser's Name) (Address) (City), (State) (Zip Code)

has submitted an application with the Public Utility Commission of Texas (Commission) to amend uncertificated area to CCN No. 10306 and purchase all of the water facilities and to transfer water certificated service area under CCN No. 10317 in Travis County, TX from:

Camelot Water Supply Corporation 500 Canyon Rim Drive Austin, TX 78746
(Seller's Name) (Address) (City), (State) (Zip Code)

The requested area overlaps the district boundaries of Lower Colorado River Authority, Travis County MUD 3, Travis County WCID 10, and Travis County WCID 20. If these district(s) do not request a public hearing, the Commission shall determine that the district is consenting to Travis Co. WCID No. 10's request to provide retail water utility service in the requested area.

The sale is scheduled to take place if approved by the Commission (Texas Water Code § 13.301). The transaction and the transfer of the CCN includes the following subdivision:
Camelot Subdivision.

The requested area includes 28 customer connections, is located approximately 2.5 miles west of downtown West Lake Hills, Texas, and is generally bounded on the north by Barton Creek Boulevard; on the east by Bee Cave Road and Knollwood Drive; on the south by Barton Creek and Falcon Ledge; and on the west by Barton Creek.

The total requested area includes approximately 150 acres, comprised of 116 acres of uncertificated area and 34 acres of transferred area from CCN No. 10317 to CCN No. 10306.

The application proposes the subtraction of approximately 116 acres from CCN No. 10317 and the addition of approximately 150 acres to CCN No. 10306.

See enclosed map showing the requested area.

The proposed transaction may change the current customers' rates and services to the current approved rates and services of Travis Co. Water Control & Improvement District No. 10, which

are lower than the current rate for a 5/8" meter for Camelot Water Supply Corporation. To view a copy of the current approved tariff, go to: www.waterdistrict10.org or email CustomerService@WaterDistrict10.org or call (512) 327-2230 to request a copy.

Persons who wish to intervene in the proceeding or comment upon action sought should contact the Public Utility Commission, P.O. Box 13326, Austin, Texas 78711-3326, or call the Public Utility Commission at (512) 936-7120 or (888) 782-8477. Hearing- and speech-impaired individuals with text telephones (TTY) may contact the commission at (512) 936-7136. The deadline for intervention in the proceeding is (30 days from the mailing or publication of notice, whichever occurs later, unless otherwise provided by the presiding officer). You must send a letter requesting intervention to the commission which is received by that date. The letter must include the person's name, address, email address and fax number if applicable.

If a valid public hearing is requested, the Commission will forward the application to the State Office of Administrative Hearings (SOAH) for a hearing. If no settlement is reached and an evidentiary hearing is held, SOAH will submit a recommendation to the Commission for final decision. An evidentiary hearing is a legal proceeding similar to a civil trial in state district court.

A landowner with a tract of land at least 25 acres or more, that is partially or wholly located within the uncertificated requested area, may file a written request with the Commission to be excluded from the requested area ("opt out") within (30) days from the date that notice was provided by the Utility. All opt out requests must include a large-scale map, a metes and bounds description of the landowner's tract of land, landowner's name, address, email address and fax number, if applicable.

Persons who wish to request this option should file the required documents with the:

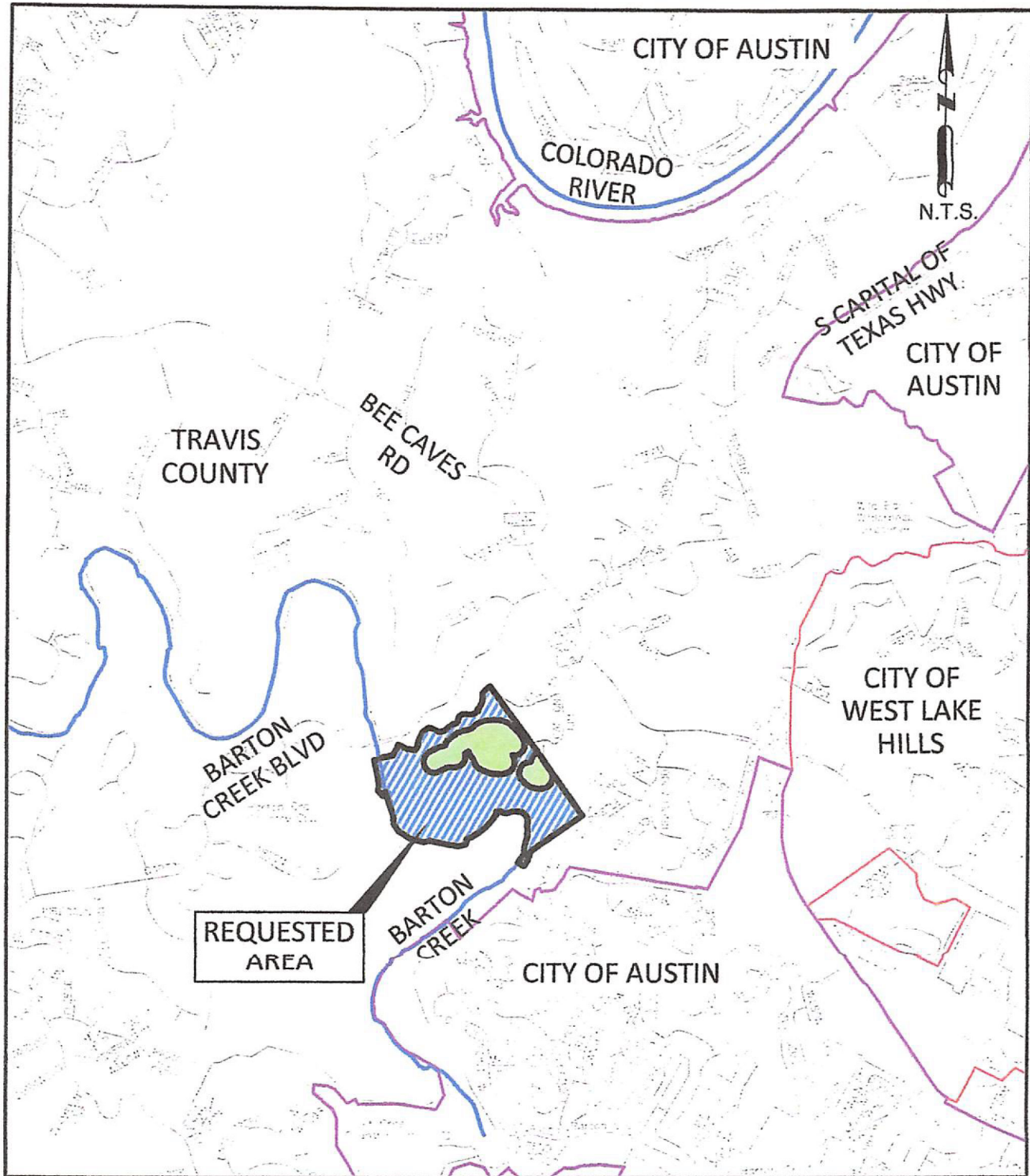
Public Utility Commission of Texas
Central Records
1701 N. Congress, P. O. Box 13326
Austin, TX 78711-3326

In addition, the landowner must also send a copy of the opt out request to the Utility. Staff may request additional information regarding your request.

Si desea información en español, puede llamar al 1-888-782-8477.

Carla Orts
Utility Representative

Travis County WE ID No. 10
Utility Name



TRAVIS COUNTY W.C.I.D. NO. 10
GENERAL LOCATION MAP



REQUESTED AREA TO TRANSFER
TRANSFER AREA FROM CCN NO. 10317 TO CCN NO. 10306



REQUESTED AREA TO AMEND (ADD)
UNCERTIFICATED AREA TO BE AMENDED TO CCN NO. 10306

DEC
ENGINEERING
EXCELLENCE

T.B.P.E.L.S. FIRM REGISTRATION #F-8995
3409 EXECUTIVE CENTER DR., STE 129 AUSTIN, TX 78731 (512) 345-0305



Travis County WC&ID NO. 10

5324 Bee Cave Road Austin, TX 78746

Office (512) 327-2230

Fax (512) 327-6218

CustomerService@WaterDistrict10.org

www.WaterDistrict10.org

To Whom It May Concern,

Travis Co. WCID No. 10 filed a CCN amendment application with the Public Utility Commission of Texas. The property included within the proposed CCN area is already located within the corporate boundaries of Travis Co. WCID No. 10. Camelot WSC, which was the only wholesale customer of Travis Co. WCID No. 10, previously held the CCN prior to the annexation of the property. Please note that Texas law prohibits any utility other than Travis Co. WCID No. 10 from providing service to this property located within the boundaries of Travis Co. WCID No. 10.

If you have any questions, please contact me directly at 512-327-2230.

Kind Regards,

Carla A. Orts
General Manager
Travis County WCID No. 10

7021 2720 0001 0807 6276

Notice to Current Customers, Landowners, Neighboring Systems, and Cities
TRAVIS CO. WATER CONTROL & IMPROVEMENT DISTRICT (WCID) NO. 10,
CERTIFICATE OF CONVENIENCE AND NECESSITY (CCN) NO. 10306, NOTICE OF
INTENT TO AMEND UNCERTIFICATED AREA TO THEIR CCN AND PURCHASE
WATER FACILITIES AND TO TRANSFER WATER SERVICE AREA UNDER CCN NO.
10310 FROM CAMELOT WATER SUPPLY CORPORATION IN TRAVIS COUNTY,
TEXAS

To: Alireza Shirani & Zahra Asadi Date Notice Mailed: June 8, 2022
(Name of Customer, Neighboring System, or City)
595 Whippoorwill Trail
(Address)
Austin Tx 78746
(City) (State) (Zip)

Travis Co. WCID No. 10 5324 Bee Cave Road Austin, TX 78746
(Purchaser's Name) (Address) (City), (State) (Zip Code)

has submitted an application with the Public Utility Commission of Texas (Commission) to amend
uncertificated area to CCN No. 10306 and purchase all of the water facilities and to transfer water
certificated service area under CCN No. 10317 in Travis County, TX from:

Camelot Water Supply Corporation 500 Canyon Rim Drive Austin, TX 78746
(Seller's Name) (Address) (City), (State) (Zip Code)

The requested area overlaps the district boundaries of Lower Colorado River Authority, Travis
County MUD 3, Travis County WCID 10, and Travis County WCID 20. If these district(s) do not
request a public hearing, the Commission shall determine that the district is consenting to Travis
Co. WCID No. 10's request to provide retail water utility service in the requested area.

The sale is scheduled to take place if approved by the Commission (Texas Water Code § 13.301).
The transaction and the transfer of the CCN includes the following subdivision:
Camelot Subdivision.

The requested area includes 28 customer connections, is located approximately 2.5 miles west of
downtown West Lake Hills, Texas, and is generally bounded on the north by Barton Creek
Boulevard; on the east by Bee Cave Road and Knollwood Drive; on the south by Barton Creek
and Falcon Ledge; and on the west by Barton Creek.

The total requested area includes approximately 150 acres, comprised of 116 acres of
uncertificated area and 34 acres of transferred area from CCN No. 10317 to CCN No. 10306.

The application proposes the subtraction of approximately 116 acres from CCN No. 10317 and
the addition of approximately 150 acres to CCN No. 10306.

See enclosed map showing the requested area.

The proposed transaction may change the current customers' rates and services to the current
approved rates and services of Travis Co. Water Control & Improvement District No. 10, which

are lower than the current rate for a 5/8" meter for Camelot Water Supply Corporation. To view a copy of the current approved tariff, go to: www.waterdistrict10.org or email CustomerService@WaterDistrict10.org or call (512) 327-2230 to request a copy.

Persons who wish to intervene in the proceeding or comment upon action sought should contact the Public Utility Commission, P.O. Box 13326, Austin, Texas 78711-3326, or call the Public Utility Commission at (512) 936-7120 or (888) 782-8477. Hearing- and speech-impaired individuals with text telephones (TTY) may contact the commission at (512) 936-7136. The deadline for intervention in the proceeding is (30 days from the mailing or publication of notice, whichever occurs later, unless otherwise provided by the presiding officer). You must send a letter requesting intervention to the commission which is received by that date. The letter must include the person's name, address, email address and fax number if applicable.

If a valid public hearing is requested, the Commission will forward the application to the State Office of Administrative Hearings (SOAH) for a hearing. If no settlement is reached and an evidentiary hearing is held, SOAH will submit a recommendation to the Commission for final decision. An evidentiary hearing is a legal proceeding similar to a civil trial in state district court.

A landowner with a tract of land at least 25 acres or more, that is partially or wholly located within the uncertificated requested area, may file a written request with the Commission to be excluded from the requested area ("opt out") within (30) days from the date that notice was provided by the Utility. All opt out requests must include a large-scale map, a metes and bounds description of the landowner's tract of land, landowner's name, address, email address and fax number, if applicable.

Persons who wish to request this option should file the required documents with the:

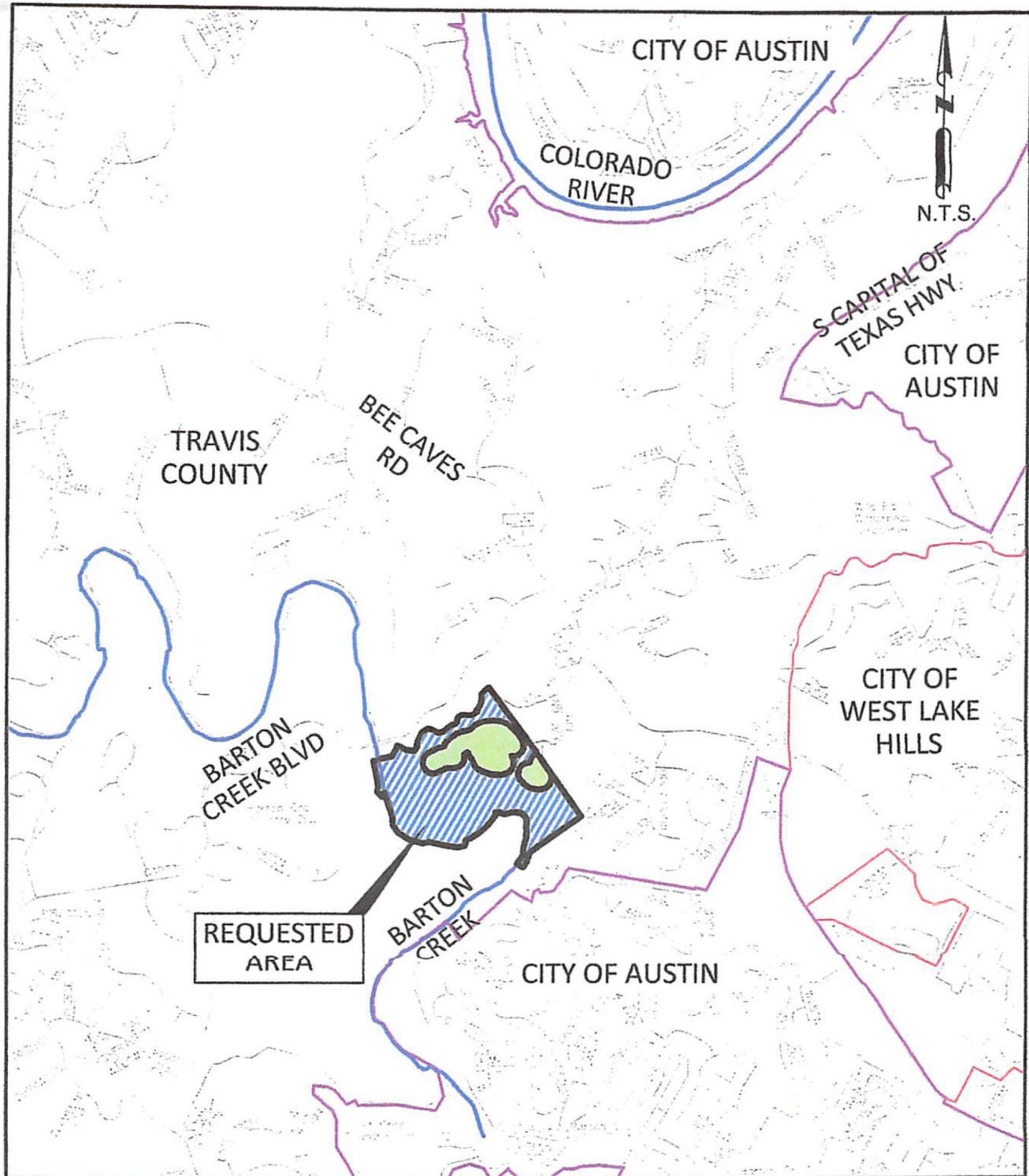
Public Utility Commission of Texas
Central Records
1701 N. Congress, P. O. Box 13326
Austin, TX 78711-3326

In addition, the landowner must also send a copy of the opt out request to the Utility. Staff may request additional information regarding your request.


Si desea información en español, puede llamar al 1-888-782-8477.

Carla Or-Is
Utility Representative

Travis County We ID No. 10
Utility Name



TRAVIS COUNTY W.C.I.D. NO. 10
GENERAL LOCATION MAP



REQUESTED AREA TO TRANSFER
TRANSFER AREA FROM CCN NO. 10317 TO CCN NO. 10306



REQUESTED AREA TO AMEND (ADD)
UNCERTIFICATED AREA TO BE AMENDED TO CCN NO. 10306

DEC
ENGINEERING
EXCELLENCE

T.B.P.E.L.S. FIRM REGISTRATION #F-8995
3409 EXECUTIVE CENTER DR., STE 129 AUSTIN, TX 78731 (512) 345-8305



Travis County WC&ID NO. 10

5324 Bee Cave Road Austin, TX 78746

Office (512) 327-2230

Fax (512) 327-6218

CustomerService@WaterDistrict10.org

www.WaterDistrict10.org

To Whom It May Concern,

Travis Co. WCID No. 10 filed a CCN amendment application with the Public Utility Commission of Texas. The property included within the proposed CCN area is already located within the corporate boundaries of Travis Co. WCID No. 10. Camelot WSC, which was the only wholesale customer of Travis Co. WCID No. 10, previously held the CCN prior to the annexation of the property. Please note that Texas law prohibits any utility other than Travis Co. WCID No. 10 from providing service to this property located within the boundaries of Travis Co. WCID No. 10.

If you have any questions, please contact me directly at 512-327-2230.

Kind Regards,

Carla A. Orts
General Manager
Travis County WCID No. 10

7021 2720 0001 0807 6269

Notice to Current Customers, Landowners, Neighboring Systems, and Cities
TRAVIS CO. WATER CONTROL & IMPROVEMENT DISTRICT (WCID) NO. 10,
CERTIFICATE OF CONVENIENCE AND NECESSITY (CCN) NO. 10306, NOTICE OF
INTENT TO AMEND UNCERTIFICATED AREA TO THEIR CCN AND PURCHASE
WATER FACILITIES AND TO TRANSFER WATER SERVICE AREA UNDER CCN NO.
10310 FROM CAMELOT WATER SUPPLY CORPORATION IN TRAVIS COUNTY,
TEXAS

To: Earl & Angela Holstein Date Notice Mailed: June 8 2020
(Name of Customer, Neighboring System, or City)
5616 Canyon Rim Dr.
(Address)
Austin Tx 78746
(City) State Zip

Travis Co. WCID No. 10 5324 Bee Cave Road Austin, TX 78746
(Purchaser's Name) (Address) (City), (State) (Zip Code)

has submitted an application with the Public Utility Commission of Texas (Commission) to amend
uncertificated area to CCN No. 10306 and purchase all of the water facilities and to transfer water
certificated service area under CCN No. 10317 in Travis County, TX from:

Camelot Water Supply Corporation 500 Canyon Rim Drive Austin, TX 78746
(Seller's Name) (Address) (City), (State) (Zip Code)

The requested area overlaps the district boundaries of Lower Colorado River Authority, Travis
County MUD 3, Travis County WCID 10, and Travis County WCID 20. If these district(s) do not
request a public hearing, the Commission shall determine that the district is consenting to Travis
Co. WCID No. 10's request to provide retail water utility service in the requested area.

The sale is scheduled to take place if approved by the Commission (Texas Water Code § 13.301).
The transaction and the transfer of the CCN includes the following subdivision:
Camelot Subdivision.

The requested area includes 28 customer connections, is located approximately 2.5 miles west of
downtown West Lake Hills, Texas, and is generally bounded on the north by Barton Creek
Boulevard; on the east by Bee Cave Road and Knollwood Drive; on the south by Barton Creek
and Falcon Ledge; and on the west by Barton Creek.

The total requested area includes approximately 150 acres, comprised of 116 acres of
uncertificated area and 34 acres of transferred area from CCN No. 10317 to CCN No. 10306.

The application proposes the subtraction of approximately 116 acres from CCN No. 10317 and
the addition of approximately 150 acres to CCN No. 10306.

See enclosed map showing the requested area.

The proposed transaction may change the current customers' rates and services to the current
approved rates and services of Travis Co. Water Control & Improvement District No. 10, which

are lower than the current rate for a 5/8" meter for Camelot Water Supply Corporation. To view a copy of the current approved tariff, go to: www.waterdistrict10.org or email CustomerService@WaterDistrict10.org or call (512) 327-2230 to request a copy.

Persons who wish to intervene in the proceeding or comment upon action sought should contact the Public Utility Commission, P.O. Box 13326, Austin, Texas 78711-3326, or call the Public Utility Commission at (512) 936-7120 or (888) 782-8477. Hearing- and speech-impaired individuals with text telephones (TTY) may contact the commission at (512) 936-7136. The deadline for intervention in the proceeding is (30 days from the mailing or publication of notice, whichever occurs later, unless otherwise provided by the presiding officer). You must send a letter requesting intervention to the commission which is received by that date. The letter must include the person's name, address, email address and fax number if applicable.

If a valid public hearing is requested, the Commission will forward the application to the State Office of Administrative Hearings (SOAH) for a hearing. If no settlement is reached and an evidentiary hearing is held, SOAH will submit a recommendation to the Commission for final decision. An evidentiary hearing is a legal proceeding similar to a civil trial in state district court.

A landowner with a tract of land at least 25 acres or more, that is partially or wholly located within the uncertificated requested area, may file a written request with the Commission to be excluded from the requested area ("opt out") within (30) days from the date that notice was provided by the Utility. All opt out requests must include a large-scale map, a metes and bounds description of the landowner's tract of land, landowner's name, address, email address and fax number, if applicable.

Persons who wish to request this option should file the required documents with the:

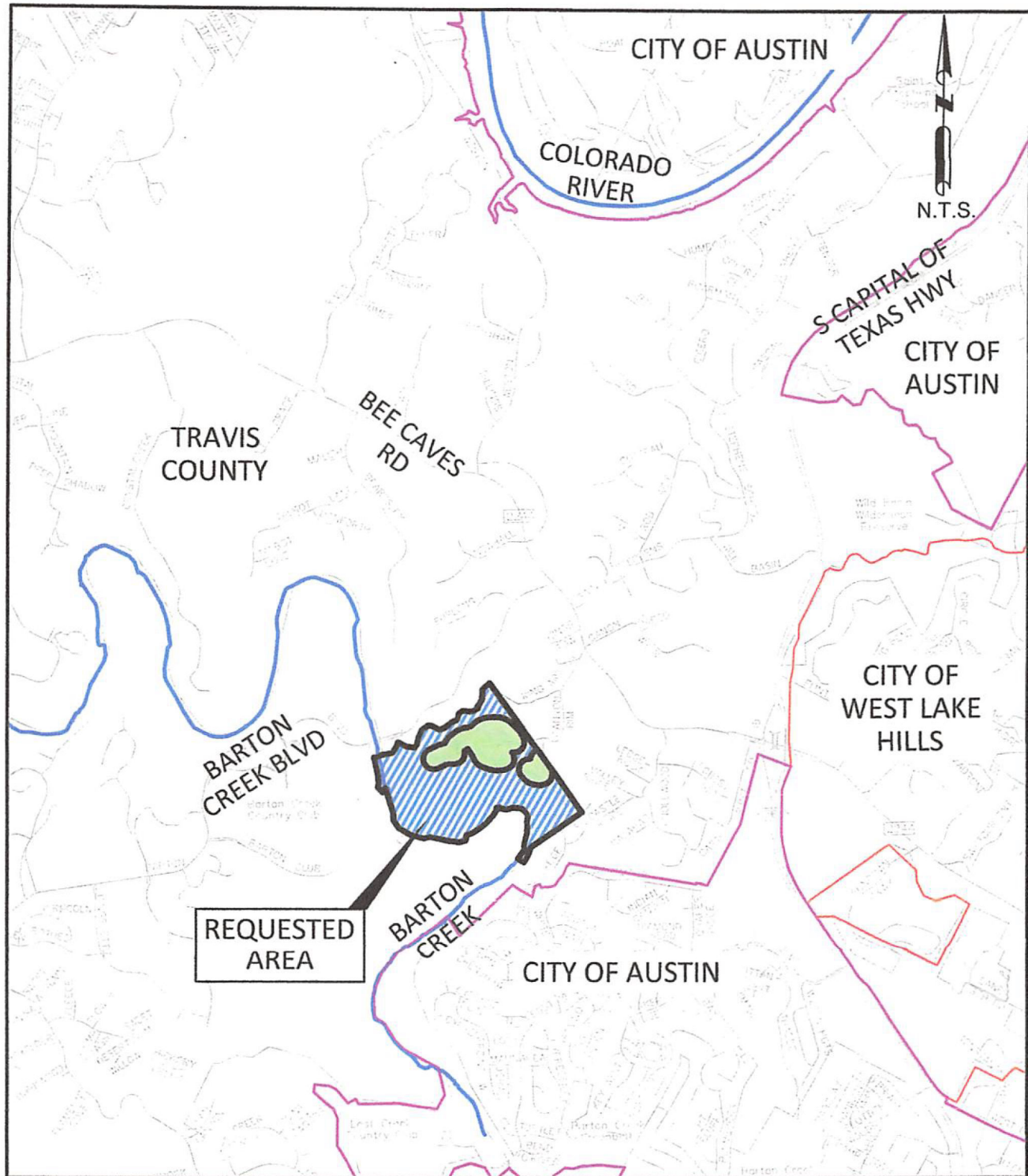
Public Utility Commission of Texas
Central Records
1701 N. Congress, P. O. Box 13326
Austin, TX 78711-3326

In addition, the landowner must also send a copy of the opt out request to the Utility. Staff may request additional information regarding your request.

Si desea información en español, puede llamar al 1-888-782-8477.

Carla Ortiz
Utility Representative

Travis County WCID No. 10
Utility Name



TRAVIS COUNTY W.C.I.D. NO. 10
GENERAL LOCATION MAP



REQUESTED AREA TO TRANSFER
TRANSFER AREA FROM CCN NO. 10317 TO CCN NO. 10306



REQUESTED AREA TO AMEND (ADD)
UNCERTIFICATED AREA TO BE AMENDED TO CCN NO. 10306

DEC
ENGINEERING
EXCELLENCE

T.B.P.E.L.S. FIRM REGISTRATION #F-8995
3409 EXECUTIVE CENTER DR., STE 129 AUSTIN, TX 78731 (512) 345-8505



Travis County WC&ID NO. 10

5324 Bee Cave Road Austin, TX 78746

Office (512) 327-2230

Fax (512) 327-6210

CustomerService@WaterDistrict10.org

www.WaterDistrict10.org

To Whom It May Concern,

Travis Co. WCID No. 10 filed a CCN amendment application with the Public Utility Commission of Texas. The property included within the proposed CCN area is already located within the corporate boundaries of Travis Co. WCID No. 10. Camelot WSC, which was the only wholesale customer of Travis Co. WCID No. 10, previously held the CCN prior to the annexation of the property. Please note that Texas law prohibits any utility other than Travis Co. WCID No. 10 from providing service to this property located within the boundaries of Travis Co. WCID No. 10.

If you have any questions, please contact me directly at 512-327-2230.

Kind Regards,

Carla A. Orts
General Manager
Travis County WCID No. 10

70211970000170027691

Notice to Current Customers, Landowners, Neighboring Systems, and Cities
TRAVIS CO. WATER CONTROL & IMPROVEMENT DISTRICT (WCID) NO. 10,
CERTIFICATE OF CONVENIENCE AND NECESSITY (CCN) NO. 10306, NOTICE OF
INTENT TO AMEND UNCERTIFICATED AREA TO THEIR CCN AND PURCHASE
WATER FACILITIES AND TO TRANSFER WATER SERVICE AREA UNDER CCN NO.
10310 FROM CAMELOT WATER SUPPLY CORPORATION IN TRAVIS COUNTY,
TEXAS

To: Julie & Robert Lane Date Notice Mailed: June 8 2022
(Name of Customer, Neighboring System, or City)
5716 Lancelot Way
(Address)
Austin Tx 78746
(City State Zip)

Travis Co. WCID No. 10 5324 Bee Cave Road Austin, TX 78746
(Purchaser's Name) (Address) (City), (State) (Zip Code)

has submitted an application with the Public Utility Commission of Texas (Commission) to amend
uncertificated area to CCN No. 10306 and purchase all of the water facilities and to transfer water
certificated service area under CCN No. 10317 in Travis County, TX from:

Camelot Water Supply Corporation 500 Canyon Rim Drive Austin, TX 78746
(Seller's Name) (Address) (City), (State) (Zip Code)

The requested area overlaps the district boundaries of Lower Colorado River Authority, Travis
County MUD 3, Travis County WCID 10, and Travis County WCID 20. If these district(s) do not
request a public hearing, the Commission shall determine that the district is consenting to Travis
Co. WCID No. 10's request to provide retail water utility service in the requested area.

The sale is scheduled to take place if approved by the Commission (Texas Water Code § 13.301).
The transaction and the transfer of the CCN includes the following subdivision:
Camelot Subdivision.

The requested area includes 28 customer connections, is located approximately 2.5 miles west of
downtown West Lake Hills, Texas, and is generally bounded on the north by Barton Creek
Boulevard; on the east by Bee Cave Road and Knollwood Drive; on the south by Barton Creek
and Falcon Ledge; and on the west by Barton Creek.

The total requested area includes approximately 150 acres, comprised of 116 acres of
uncertificated area and 34 acres of transferred area from CCN No. 10317 to CCN No. 10306.

The application proposes the subtraction of approximately 116 acres from CCN No. 10317 and
the addition of approximately 150 acres to CCN No. 10306.

See enclosed map showing the requested area.

The proposed transaction may change the current customers' rates and services to the current
approved rates and services of Travis Co. Water Control & Improvement District No. 10, which

are lower than the current rate for a 5/8" meter for Camelot Water Supply Corporation. To view a copy of the current approved tariff, go to: www.waterdistrict10.org or email CustomerService@WaterDistrict10.org or call (512) 327-2230 to request a copy.

Persons who wish to intervene in the proceeding or comment upon action sought should contact the Public Utility Commission, P.O. Box 13326, Austin, Texas 78711-3326, or call the Public Utility Commission at (512) 936-7120 or (888) 782-8477. Hearing- and speech-impaired individuals with text telephones (TTY) may contact the commission at (512) 936-7136. The deadline for intervention in the proceeding is (30 days from the mailing or publication of notice, whichever occurs later, unless otherwise provided by the presiding officer). You must send a letter requesting intervention to the commission which is received by that date. The letter must include the person's name, address, email address and fax number if applicable.

If a valid public hearing is requested, the Commission will forward the application to the State Office of Administrative Hearings (SOAH) for a hearing. If no settlement is reached and an evidentiary hearing is held, SOAH will submit a recommendation to the Commission for final decision. An evidentiary hearing is a legal proceeding similar to a civil trial in state district court.

A landowner with a tract of land at least 25 acres or more, that is partially or wholly located within the uncertificated requested area, may file a written request with the Commission to be excluded from the requested area ("opt out") within (30) days from the date that notice was provided by the Utility. All opt out requests must include a large-scale map, a metes and bounds description of the landowner's tract of land, landowner's name, address, email address and fax number, if applicable.

Persons who wish to request this option should file the required documents with the:

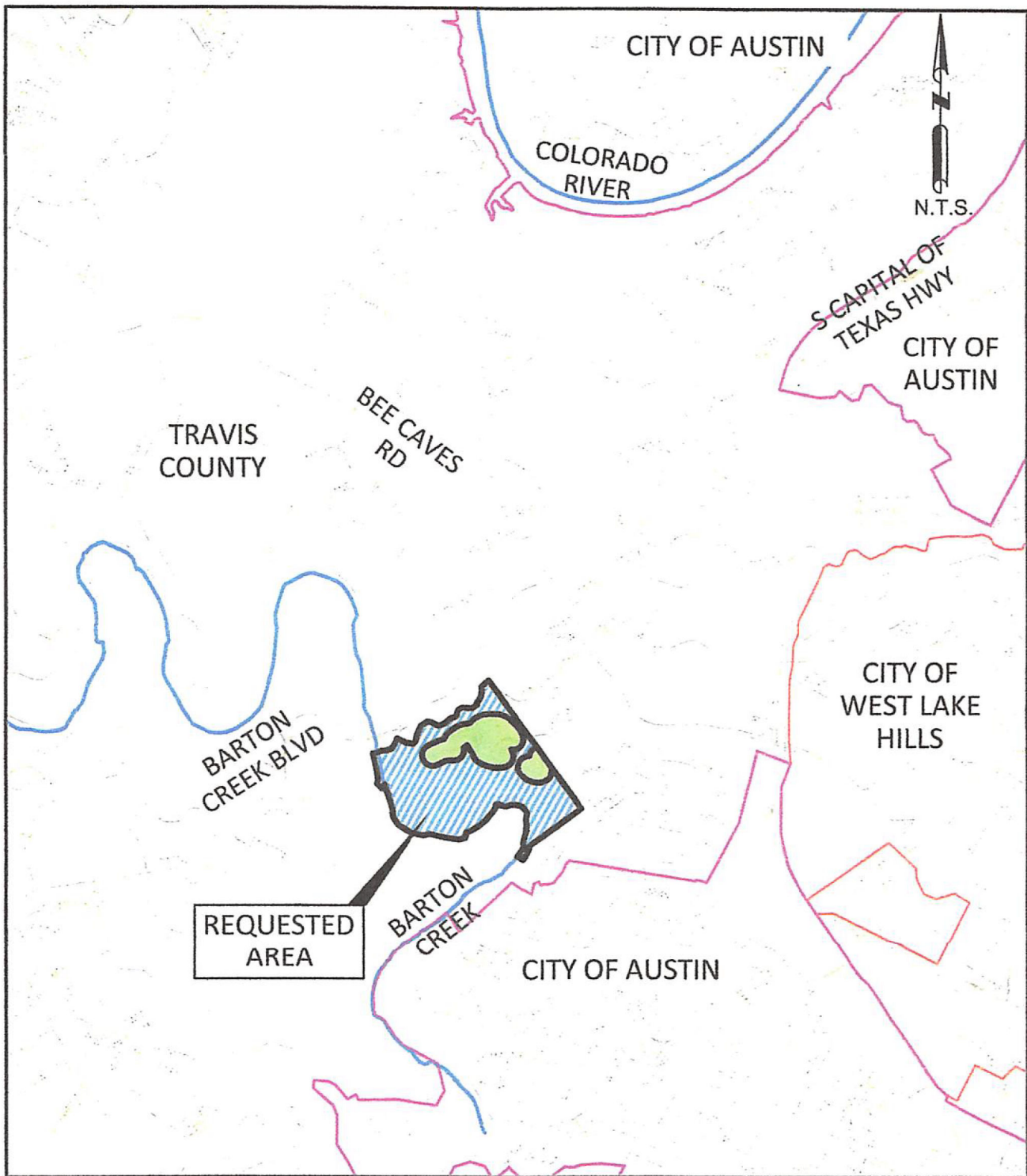
Public Utility Commission of Texas
Central Records
1701 N. Congress, P. O. Box 13326
Austin, TX 78711-3326

In addition, the landowner must also send a copy of the opt out request to the Utility. Staff may request additional information regarding your request.


Si desea información en español, puede llamar al 1-888-782-8477.

Carla Orts
Utility Representative

Travis County WEID No. 10
Utility Name



TRAVIS COUNTY W.C.I.D. NO. 10
GENERAL LOCATION MAP



REQUESTED AREA TO TRANSFER
TRANSFER AREA FROM CCN NO. 10317 TO CCN NO. 10306



REQUESTED AREA TO AMEND (ADD)
UNCERTIFICATED AREA TO BE AMENDED TO CCN NO. 10306

DEC
**ENGINEERING
EXCELLENCE**

T.B.P.E.L.S. FIRM REGISTRATION #F-8995
3409 EXECUTIVE CENTER DR., STE 129 AUSTIN, TX 78731 (512) 345-8505



Travis County WC&ID NO. 10

5324 Bee Cave Road Austin, TX 78746

Office (512) 327-2231

Fax (512) 327-6211

CustomerService@WaterDistrict10.org

www.WaterDistrict10.org

To Whom It May Concern,

Travis Co. WCID No. 10 filed a CCN amendment application with the Public Utility Commission of Texas. The property included within the proposed CCN area is already located within the corporate boundaries of Travis Co. WCID No. 10. Camelot WSC, which was the only wholesale customer of Travis Co. WCID No. 10, previously held the CCN prior to the annexation of the property. Please note that Texas law prohibits any utility other than Travis Co. WCID No. 10 from providing service to this property located within the boundaries of Travis Co. WCID No. 10.

If you have any questions, please contact me directly at 512-327-2230.

Kind Regards,

Carla A. Orts
General Manager
Travis County WCID No. 10

7021 1970 0001 7002 7684

Notice to Current Customers, Landowners, Neighboring Systems, and Cities

TRAVIS CO. WATER CONTROL & IMPROVEMENT DISTRICT (WCID) NO. 10,
CERTIFICATE OF CONVENIENCE AND NECESSITY (CCN) NO. 10306, NOTICE OF
INTENT TO AMEND UNCERTIFICATED AREA TO THEIR CCN AND PURCHASE
WATER FACILITIES AND TO TRANSFER WATER SERVICE AREA UNDER CCN NO.
10310 FROM CAMELOT WATER SUPPLY CORPORATION IN TRAVIS COUNTY,
TEXAS

To: Vicki Reed Date Notice Mailed: June 8 2022
(Name of Customer, Neighboring System, or City)
5416 Canyon Rim Dr.
(Address)
Austin Tx 78746
(City State Zip)

Travis Co. WCID No. 10 5324 Bee Cave Road Austin, TX 78746
(Purchaser's Name) (Address) (City), (State) (Zip Code)

has submitted an application with the Public Utility Commission of Texas (Commission) to amend
uncertificated area to CCN No. 10306 and purchase all of the water facilities and to transfer water
certificated service area under CCN No. 10317 in Travis County, TX from:

Camelot Water Supply Corporation 500 Canyon Rim Drive Austin, TX 78746
(Seller's Name) (Address) (City), (State) (Zip Code)

The requested area overlaps the district boundaries of Lower Colorado River Authority, Travis
County MUD 3, Travis County WCID 10, and Travis County WCID 20. If these district(s) do not
request a public hearing, the Commission shall determine that the district is consenting to Travis
Co. WCID No. 10's request to provide retail water utility service in the requested area.

The sale is scheduled to take place if approved by the Commission (Texas Water Code § 13.301).
The transaction and the transfer of the CCN includes the following subdivision:
Camelot Subdivision.

The requested area includes 28 customer connections, is located approximately 2.5 miles west of
downtown West Lake Hills, Texas, and is generally bounded on the north by Barton Creek
Boulevard; on the east by Bee Cave Road and Knollwood Drive; on the south by Barton Creek
and Falcon Ledge; and on the west by Barton Creek.

The total requested area includes approximately 150 acres, comprised of 116 acres of
uncertificated area and 34 acres of transferred area from CCN No. 10317 to CCN No. 10306.

The application proposes the subtraction of approximately 116 acres from CCN No. 10317 and
the addition of approximately 150 acres to CCN No. 10306.

See enclosed map showing the requested area.

The proposed transaction may change the current customers' rates and services to the current
approved rates and services of Travis Co. Water Control & Improvement District No. 10, which

are lower than the current rate for a 5/8" meter for Camelot Water Supply Corporation. To view a copy of the current approved tariff, go to: www.waterdistrict10.org or email CustomerService@WaterDistrict10.org or call (512) 327-2230 to request a copy.

Persons who wish to intervene in the proceeding or comment upon action sought should contact the Public Utility Commission, P.O. Box 13326, Austin, Texas 78711-3326, or call the Public Utility Commission at (512) 936-7120 or (888) 782-8477. Hearing- and speech-impaired individuals with text telephones (TTY) may contact the commission at (512) 936-7136. The deadline for intervention in the proceeding is (30 days from the mailing or publication of notice, whichever occurs later, unless otherwise provided by the presiding officer). You must send a letter requesting intervention to the commission which is received by that date. The letter must include the person's name, address, email address and fax number if applicable.

If a valid public hearing is requested, the Commission will forward the application to the State Office of Administrative Hearings (SOAH) for a hearing. If no settlement is reached and an evidentiary hearing is held, SOAH will submit a recommendation to the Commission for final decision. An evidentiary hearing is a legal proceeding similar to a civil trial in state district court.

A landowner with a tract of land at least 25 acres or more, that is partially or wholly located within the uncertificated requested area, may file a written request with the Commission to be excluded from the requested area ("opt out") within (30) days from the date that notice was provided by the Utility. All opt out requests must include a large-scale map, a metes and bounds description of the landowner's tract of land, landowner's name, address, email address and fax number, if applicable.

Persons who wish to request this option should file the required documents with the:

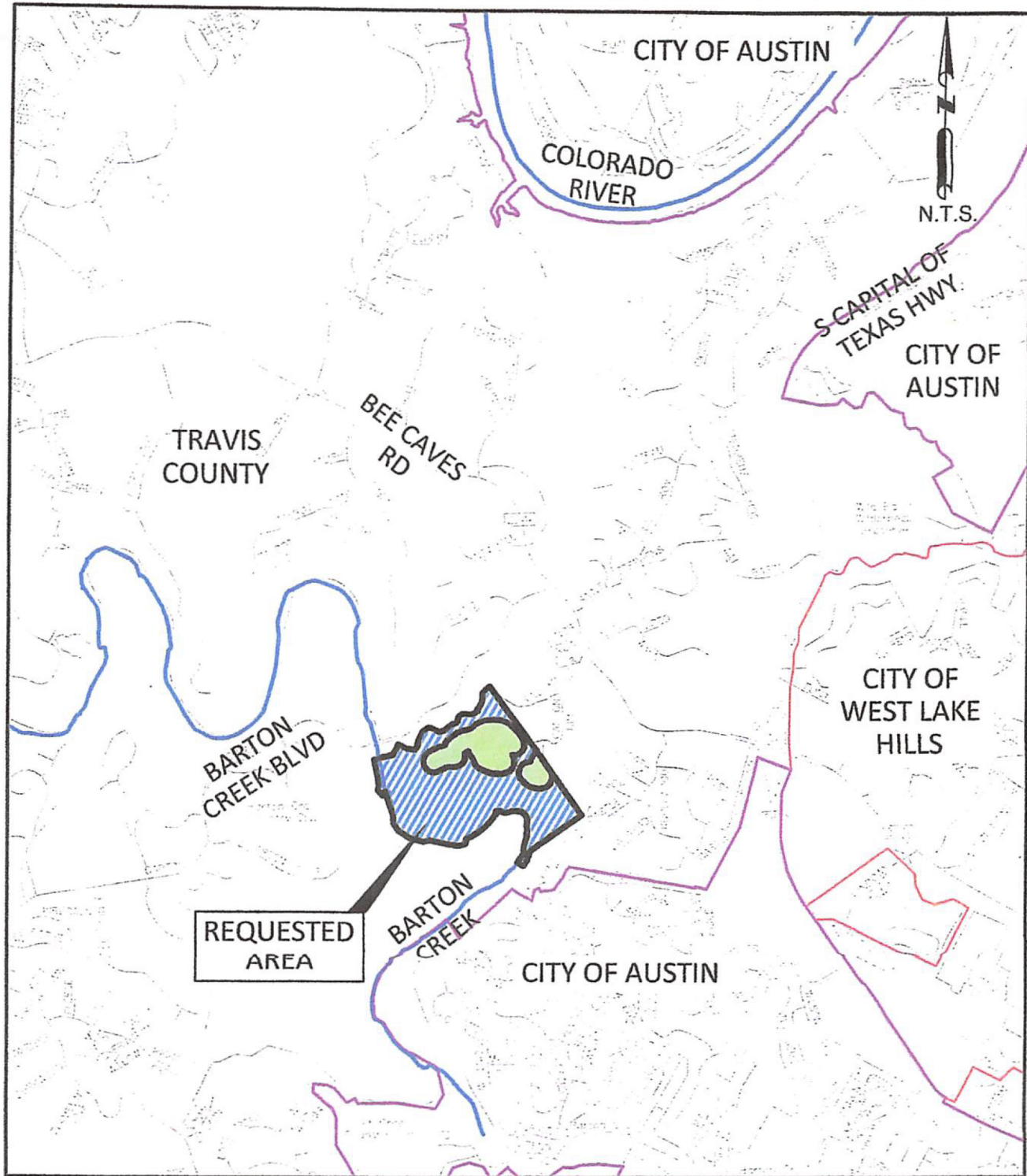
Public Utility Commission of Texas
Central Records
1701 N. Congress, P. O. Box 13326
Austin, TX 78711-3326

In addition, the landowner must also send a copy of the opt out request to the Utility. Staff may request additional information regarding your request.

Si desea información en español, puede llamar al 1-888-782-8477.

Carla Ortiz
Utility Representative

Trawis County WCD No. 10
Utility Name



TRAVIS COUNTY W.C.I.D. NO. 10
GENERAL LOCATION MAP



REQUESTED AREA TO TRANSFER
TRANSFER AREA FROM CCN NO. 10317 TO CCN NO. 10306



REQUESTED AREA TO AMEND (ADD)
UNCERTIFICATED AREA TO BE AMENDED TO CCN NO. 10306

DEC
**ENGINEERING
EXCELLENCE**

T.B.P.E.L.S. FIRM REGISTRATION #F-8995
3409 EXECUTIVE CENTER DR., STE 129 AUSTIN, TX 78731 (512) 345-8305



Travis County WC&ID NO. 10

5324 Bee Cave Road Austin, TX 78746

Office (512) 327-2230

Fax (512) 327-6211

CustomerService@WaterDistrict10.org

www.WaterDistrict10.org

To Whom It May Concern,

Travis Co. WCID No. 10 filed a CCN amendment application with the Public Utility Commission of Texas. The property included within the proposed CCN area is already located within the corporate boundaries of Travis Co. WCID No. 10. Camelot WSC, which was the only wholesale customer of Travis Co. WCID No. 10, previously held the CCN prior to the annexation of the property. Please note that Texas law prohibits any utility other than Travis Co. WCID No. 10 from providing service to this property located within the boundaries of Travis Co. WCID No. 10.

If you have any questions, please contact me directly at 512-327-2230.

Kind Regards,

Carla A. Orts
General Manager
Travis County WCID No. 10

7022 0410 0001 6702 6893

Notice to Current Customers, Landowners, Neighboring Systems, and Cities
TRAVIS CO. WATER CONTROL & IMPROVEMENT DISTRICT (WCID) NO. 10,
CERTIFICATE OF CONVENIENCE AND NECESSITY (CCN) NO. 10306, NOTICE OF
INTENT TO AMEND UNCERTIFICATED AREA TO THEIR CCN AND PURCHASE
WATER FACILITIES AND TO TRANSFER WATER SERVICE AREA UNDER CCN NO.
10310 FROM CAMELOT WATER SUPPLY CORPORATION IN TRAVIS COUNTY,
TEXAS

To: Priscilla McMillen Date Notice Mailed: June 8, 2022
(Name of Customer, Neighboring System, or City)
586 Canyon Rim Dr.
(Address)
Austin Tx 78746
(City) (State) (Zip)

Travis Co. WCID No. 10 5324 Bee Cave Road Austin, TX 78746
(Purchaser's Name) (Address) (City), (State) (Zip Code)

has submitted an application with the Public Utility Commission of Texas (Commission) to amend uncertificated area to CCN No. 10306 and purchase all of the water facilities and to transfer water certificated service area under CCN No. 10317 in Travis County, TX from:

Camelot Water Supply Corporation 500 Canyon Rim Drive Austin, TX 78746
(Seller's Name) (Address) (City), (State) (Zip Code)

The requested area overlaps the district boundaries of Lower Colorado River Authority, Travis County MUD 3, Travis County WCID 10, and Travis County WCID 20. If these district(s) do not request a public hearing, the Commission shall determine that the district is consenting to Travis Co. WCID No. 10's request to provide retail water utility service in the requested area.

The sale is scheduled to take place if approved by the Commission (Texas Water Code § 13.301). The transaction and the transfer of the CCN includes the following subdivision:

Camelot Subdivision.

The requested area includes 28 customer connections, is located approximately 2.5 miles west of downtown West Lake Hills, Texas, and is generally bounded on the north by Barton Creek Boulevard; on the east by Bee Cave Road and Knollwood Drive; on the south by Barton Creek and Falcon Ledge; and on the west by Barton Creek.

The total requested area includes approximately 150 acres, comprised of 116 acres of uncertificated area and 34 acres of transferred area from CCN No. 10317 to CCN No. 10306.

The application proposes the subtraction of approximately 116 acres from CCN No. 10317 and the addition of approximately 150 acres to CCN No. 10306.

See enclosed map showing the requested area.

The proposed transaction may change the current customers' rates and services to the current approved rates and services of Travis Co. Water Control & Improvement District No. 10, which

are lower than the current rate for a 5/8" meter for Camelot Water Supply Corporation. To view a copy of the current approved tariff, go to: www.waterdistrict10.org or email CustomerService@WaterDistrict10.org or call (512) 327-2230 to request a copy.

Persons who wish to intervene in the proceeding or comment upon action sought should contact the Public Utility Commission, P.O. Box 13326, Austin, Texas 78711-3326, or call the Public Utility Commission at (512) 936-7120 or (888) 782-8477. Hearing- and speech-impaired individuals with text telephones (TTY) may contact the commission at (512) 936-7136. The deadline for intervention in the proceeding is (30 days from the mailing or publication of notice, whichever occurs later, unless otherwise provided by the presiding officer). You must send a letter requesting intervention to the commission which is received by that date. The letter must include the person's name, address, email address and fax number if applicable.

If a valid public hearing is requested, the Commission will forward the application to the State Office of Administrative Hearings (SOAH) for a hearing. If no settlement is reached and an evidentiary hearing is held, SOAH will submit a recommendation to the Commission for final decision. An evidentiary hearing is a legal proceeding similar to a civil trial in state district court.

A landowner with a tract of land at least 25 acres or more, that is partially or wholly located within the uncertificated requested area, may file a written request with the Commission to be excluded from the requested area ("opt out") within (30) days from the date that notice was provided by the Utility. All opt out requests must include a large-scale map, a metes and bounds description of the landowner's tract of land, landowner's name, address, email address and fax number, if applicable.

Persons who wish to request this option should file the required documents with the:

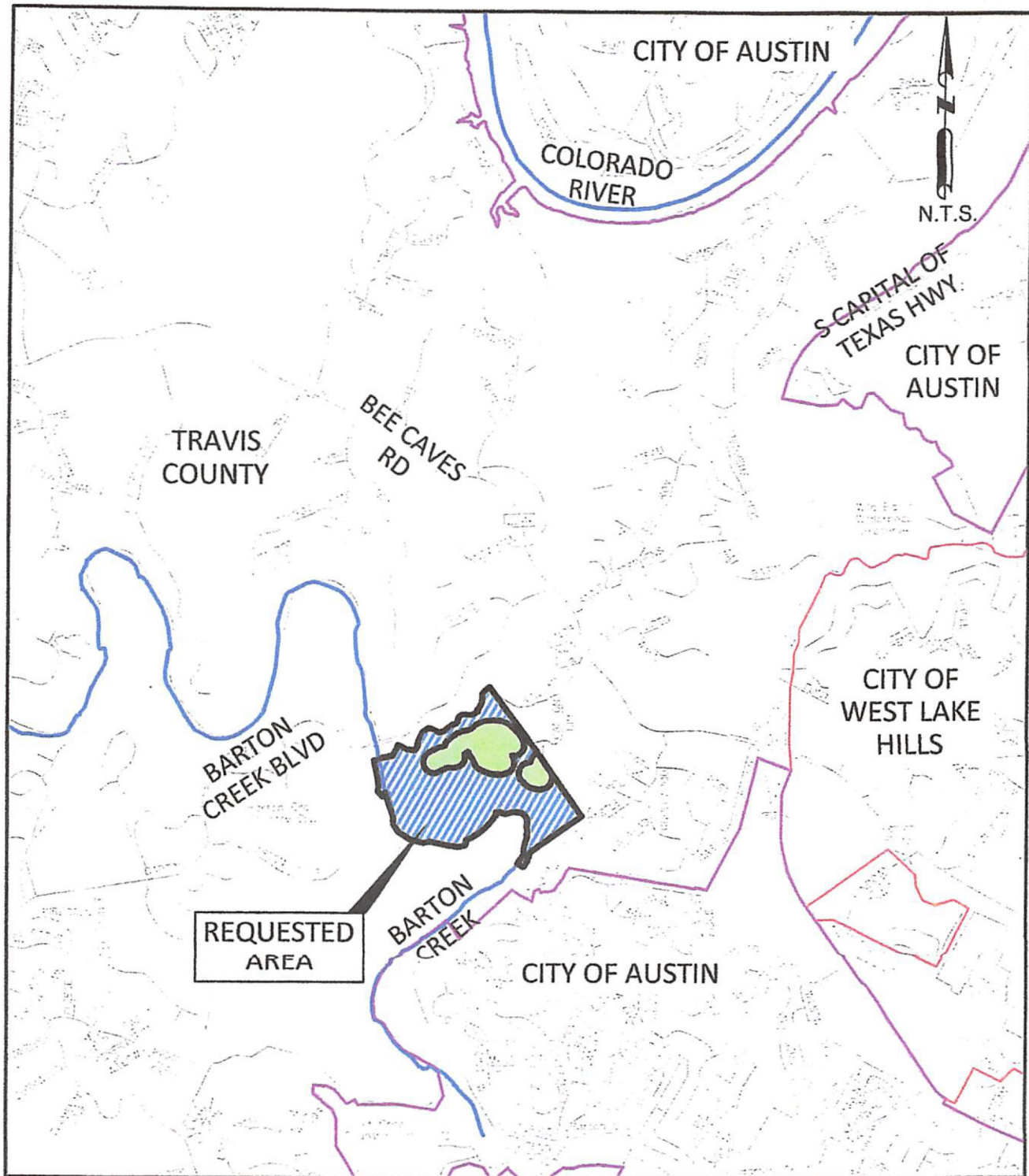
Public Utility Commission of Texas
Central Records
1701 N. Congress, P. O. Box 13326
Austin, TX 78711-3326

In addition, the landowner must also send a copy of the opt out request to the Utility. Staff may request additional information regarding your request.

Si desea información en español, puede llamar al 1-888-782-8477.

Carla Orts
Utility Representative

Travis County We ID No.10
Utility Name



TRAVIS COUNTY W.C.I.D. NO. 10
GENERAL LOCATION MAP



REQUESTED AREA TO TRANSFER
TRANSFER AREA FROM CCN NO. 10317 TO CCN NO. 10306



REQUESTED AREA TO AMEND (ADD)
UNCERTIFICATED AREA TO BE AMENDED TO CCN NO. 10306

DEC
**ENGINEERING
EXCELLENCE**

T.B.P.E.L.S. FIRM REGISTRATION #F-8995
3409 EXECUTIVE CENTER DR., STE 129 AUSTIN, TX 78731 (512) 345-0805



Travis County WC&ID NO. 10

5324 Bee Cave Road Austin, TX 78746

Office (512) 327-2230

Fax (512) 327-6214

CustomerService@WaterDistrict10.org

www.WaterDistrict10.org

To Whom It May Concern,

Travis Co. WCID No. 10 filed a CCN amendment application with the Public Utility Commission of Texas. The property included within the proposed CCN area is already located within the corporate boundaries of Travis Co. WCID No. 10. Camelot WSC, which was the only wholesale customer of Travis Co. WCID No. 10, previously held the CCN prior to the annexation of the property. Please note that Texas law prohibits any utility other than Travis Co. WCID No. 10 from providing service to this property located within the boundaries of Travis Co. WCID No. 10.

If you have any questions, please contact me directly at 512-327-2230.

Kind Regards,

Carla A. Orts
General Manager
Travis County WCID No. 10

7021 2720 0001 0807 6214

Notice to Current Customers, Landowners, Neighboring Systems, and Cities
TRAVIS CO. WATER CONTROL & IMPROVEMENT DISTRICT (WCID) NO. 10,
CERTIFICATE OF CONVENIENCE AND NECESSITY (CCN) NO. 10306, NOTICE OF
INTENT TO AMEND UNCERTIFICATED AREA TO THEIR CCN AND PURCHASE
WATER FACILITIES AND TO TRANSFER WATER SERVICE AREA UNDER CCN NO.
10310 FROM CAMELOT WATER SUPPLY CORPORATION IN TRAVIS COUNTY,
TEXAS

To: Jeffrey & Sallianne Gifford Date Notice Mailed: June 8, 2022
(Name of Customer, Neighboring System, or City)
1000 Camelot Way
(Address)
Austin TX 78746
(City State Zip)

Travis Co. WCID No. 10 5324 Bee Cave Road Austin, TX 78746
(Purchaser's Name) (Address) (City), (State) (Zip Code)

has submitted an application with the Public Utility Commission of Texas (Commission) to amend uncertificated area to CCN No. 10306 and purchase all of the water facilities and to transfer water certificated service area under CCN No. 10317 in Travis County, TX from:

Camelot Water Supply Corporation 500 Canyon Rim Drive Austin, TX 78746
(Seller's Name) (Address) (City), (State) (Zip Code)

The requested area overlaps the district boundaries of Lower Colorado River Authority, Travis County MUD 3, Travis County WCID 10, and Travis County WCID 20. If these district(s) do not request a public hearing, the Commission shall determine that the district is consenting to Travis Co. WCID No. 10's request to provide retail water utility service in the requested area.

The sale is scheduled to take place if approved by the Commission (Texas Water Code § 13.301). The transaction and the transfer of the CCN includes the following subdivision:
Camelot Subdivision.

The requested area includes 28 customer connections, is located approximately 2.5 miles west of downtown West Lake Hills, Texas, and is generally bounded on the north by Barton Creek Boulevard; on the east by Bee Cave Road and Knollwood Drive; on the south by Barton Creek and Falcon Ledge; and on the west by Barton Creek.

The total requested area includes approximately 150 acres, comprised of 116 acres of uncertificated area and 34 acres of transferred area from CCN No. 10317 to CCN No. 10306.

The application proposes the subtraction of approximately 116 acres from CCN No. 10317 and the addition of approximately 150 acres to CCN No. 10306.

See enclosed map showing the requested area.

The proposed transaction may change the current customers' rates and services to the current approved rates and services of Travis Co. Water Control & Improvement District No. 10, which

are lower than the current rate for a 5/8" meter for Camelot Water Supply Corporation. To view a copy of the current approved tariff, go to: www.waterdistrict10.org or email CustomerService@WaterDistrict10.org or call (512) 327-2230 to request a copy.

Persons who wish to intervene in the proceeding or comment upon action sought should contact the Public Utility Commission, P.O. Box 13326, Austin, Texas 78711-3326, or call the Public Utility Commission at (512) 936-7120 or (888) 782-8477. Hearing- and speech-impaired individuals with text telephones (TTY) may contact the commission at (512) 936-7136. The deadline for intervention in the proceeding is (30 days from the mailing or publication of notice, whichever occurs later, unless otherwise provided by the presiding officer). You must send a letter requesting intervention to the commission which is received by that date. The letter must include the person's name, address, email address and fax number if applicable.

If a valid public hearing is requested, the Commission will forward the application to the State Office of Administrative Hearings (SOAH) for a hearing. If no settlement is reached and an evidentiary hearing is held, SOAH will submit a recommendation to the Commission for final decision. An evidentiary hearing is a legal proceeding similar to a civil trial in state district court.

A landowner with a tract of land at least 25 acres or more, that is partially or wholly located within the uncertificated requested area, may file a written request with the Commission to be excluded from the requested area ("opt out") within (30) days from the date that notice was provided by the Utility. All opt out requests must include a large-scale map, a metes and bounds description of the landowner's tract of land, landowner's name, address, email address and fax number, if applicable.

Persons who wish to request this option should file the required documents with the:

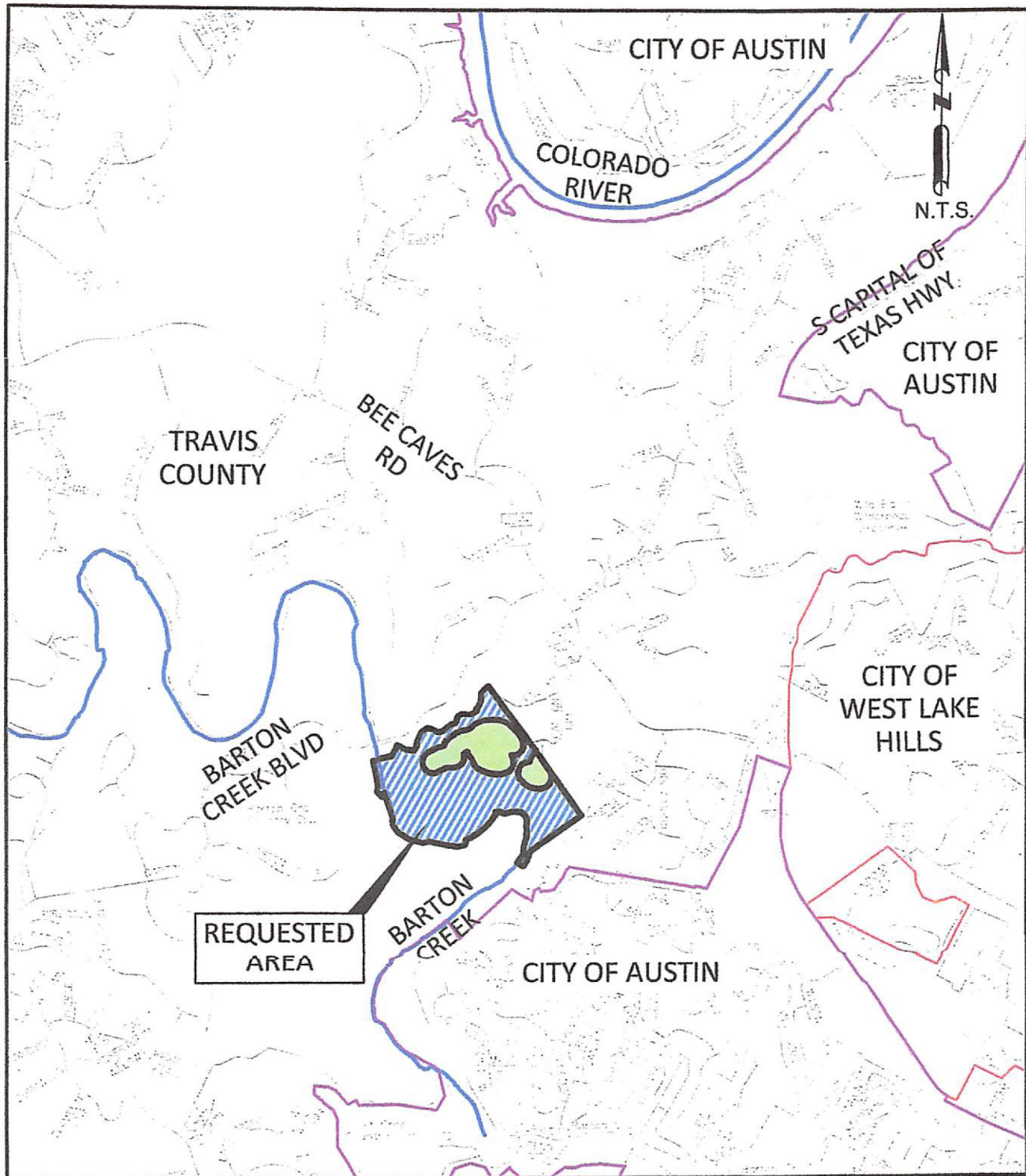
Public Utility Commission of Texas
Central Records
1701 N. Congress, P. O. Box 13326
Austin, TX 78711-3326

In addition, the landowner must also send a copy of the opt out request to the Utility. Staff may request additional information regarding your request.

Si desea información en español, puede llamar al 1-888-782-8477.

Carla Orts
Utility Representative

Travis County WEID No. 10
Utility Name



TRAVIS COUNTY W.C.I.D. NO. 10
GENERAL LOCATION MAP



REQUESTED AREA TO TRANSFER
TRANSFER AREA FROM CCN NO. 10317 TO CCN NO. 10306



REQUESTED AREA TO AMEND (ADD)
UNCERTIFICATED AREA TO BE AMENDED TO CCN NO. 10306

DEC
ENGINEERING
EXCELLENCE

T.B.P.E.L.S. FIRM REGISTRATION #F-8995
3409 EXECUTIVE CENTER DR., STE 129 AUSTIN, TX 78731 (512) 345-6305



Travis County WC&ID NO. 10

5324 Bee Cave Road Austin, TX 78746

Office (512) 327-2230

Fax (512) 327-6218

CustomerService@WaterDistrict10.org

www.WaterDistrict10.org

To Whom It May Concern,

Travis Co. WCID No. 10 filed a CCN amendment application with the Public Utility Commission of Texas. The property included within the proposed CCN area is already located within the corporate boundaries of Travis Co. WCID No. 10. Camelot WSC, which was the only wholesale customer of Travis Co. WCID No. 10, previously held the CCN prior to the annexation of the property. Please note that Texas law prohibits any utility other than Travis Co. WCID No. 10 from providing service to this property located within the boundaries of Travis Co. WCID No. 10.

If you have any questions, please contact me directly at 512-327-2230.

Kind Regards,

Carla A. Orts
General Manager
Travis County WCID No. 10

7021 2720 0001 0807 6382

Notice to Current Customers, Landowners, Neighboring Systems, and Cities
TRAVIS CO. WATER CONTROL & IMPROVEMENT DISTRICT (WCID) NO. 10,
CERTIFICATE OF CONVENIENCE AND NECESSITY (CCN) NO. 10306, NOTICE OF
INTENT TO AMEND UNCERTIFICATED AREA TO THEIR CCN AND PURCHASE
WATER FACILITIES AND TO TRANSFER WATER SERVICE AREA UNDER CCN NO.
10310 FROM CAMELOT WATER SUPPLY CORPORATION IN TRAVIS COUNTY,
TEXAS

To: Narum Holding, LLC + RISC Investments, LLC Date Notice Mailed: June 8, 2022
(Name of Customer, Neighboring System, or City)
596 Camelot Way
(Address)
Austin Tx 78746
(City) (State) (Zip)

Travis Co. WCID No. 10 5324 Bee Cave Road Austin, TX 78746
(Purchaser's Name) (Address) (City), (State) (Zip Code)

has submitted an application with the Public Utility Commission of Texas (Commission) to amend
uncertificated area to CCN No. 10306 and purchase all of the water facilities and to transfer water
certificated service area under CCN No. 10317 in Travis County, TX from:

Camelot Water Supply Corporation 500 Canyon Rim Drive Austin, TX 78746
(Seller's Name) (Address) (City), (State) (Zip Code)

The requested area overlaps the district boundaries of Lower Colorado River Authority, Travis
County MUD 3, Travis County WCID 10, and Travis County WCID 20. If these district(s) do not
request a public hearing, the Commission shall determine that the district is consenting to Travis
Co. WCID No. 10's request to provide retail water utility service in the requested area.

The sale is scheduled to take place if approved by the Commission (Texas Water Code § 13.301).
The transaction and the transfer of the CCN includes the following subdivision:
Camelot Subdivision.

The requested area includes 28 customer connections, is located approximately 2.5 miles west of
downtown West Lake Hills, Texas, and is generally bounded on the north by Barton Creek
Boulevard; on the east by Bee Cave Road and Knollwood Drive; on the south by Barton Creek
and Falcon Ledge; and on the west by Barton Creek.

The total requested area includes approximately 150 acres, comprised of 116 acres of
uncertificated area and 34 acres of transferred area from CCN No. 10317 to CCN No. 10306.

The application proposes the subtraction of approximately 116 acres from CCN No. 10317 and
the addition of approximately 150 acres to CCN No. 10306.

See enclosed map showing the requested area.

The proposed transaction may change the current customers' rates and services to the current
approved rates and services of Travis Co. Water Control & Improvement District No. 10, which

Notice Form Updated: March 15, 2022

are lower than the current rate for a 5/8" meter for Camelot Water Supply Corporation. To view a copy of the current approved tariff, go to: www.waterdistrict10.org or email CustomerService@WaterDistrict10.org or call (512) 327-2230 to request a copy.

Persons who wish to intervene in the proceeding or comment upon action sought should contact the Public Utility Commission, P.O. Box 13326, Austin, Texas 78711-3326, or call the Public Utility Commission at (512) 936-7120 or (888) 782-8477. Hearing- and speech-impaired individuals with text telephones (TTY) may contact the commission at (512) 936-7136. The deadline for intervention in the proceeding is (30 days from the mailing or publication of notice, whichever occurs later, unless otherwise provided by the presiding officer). You must send a letter requesting intervention to the commission which is received by that date. The letter must include the person's name, address, email address and fax number if applicable.

If a valid public hearing is requested, the Commission will forward the application to the State Office of Administrative Hearings (SOAH) for a hearing. If no settlement is reached and an evidentiary hearing is held, SOAH will submit a recommendation to the Commission for final decision. An evidentiary hearing is a legal proceeding similar to a civil trial in state district court.

A landowner with a tract of land at least 25 acres or more, that is partially or wholly located within the uncertificated requested area, may file a written request with the Commission to be excluded from the requested area ("opt out") within (30) days from the date that notice was provided by the Utility. All opt out requests must include a large-scale map, a metes and bounds description of the landowner's tract of land, landowner's name, address, email address and fax number, if applicable.

Persons who wish to request this option should file the required documents with the:

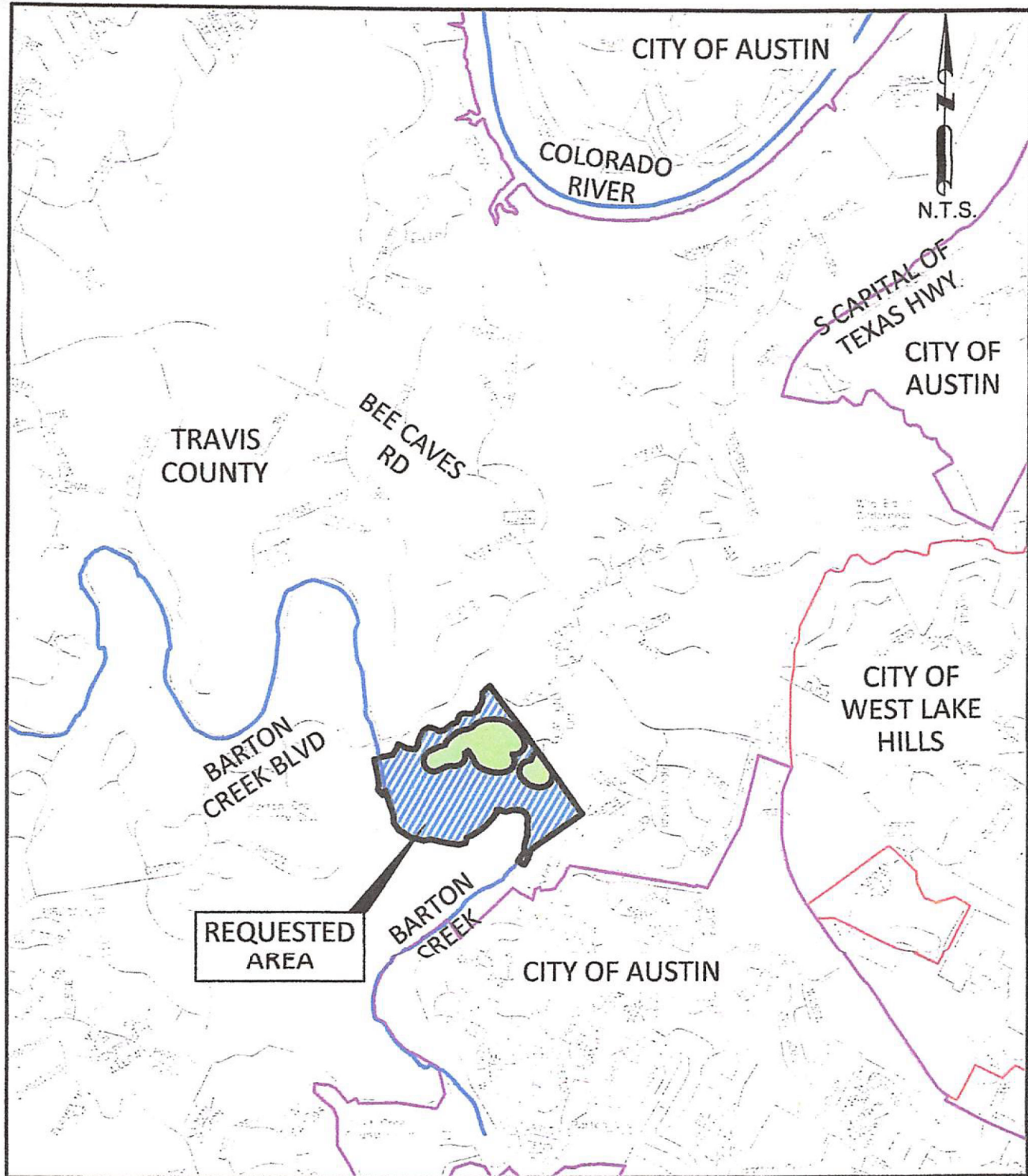
Public Utility Commission of Texas
Central Records
1701 N. Congress, P. O. Box 13326
Austin, TX 78711-3326

In addition, the landowner must also send a copy of the opt out request to the Utility. Staff may request additional information regarding your request.


Si desea información en español, puede llamar al 1-888-782-8477.

Carla Ork
Utility Representative

Travis County WCID No. 10
Utility Name



TRAVIS COUNTY W.C.I.D. NO. 10
GENERAL LOCATION MAP



REQUESTED AREA TO TRANSFER
TRANSFER AREA FROM CCN NO. 10317 TO CCN NO. 10306



REQUESTED AREA TO AMEND (ADD)
UNCERTIFICATED AREA TO BE AMENDED TO CCN NO. 10306





Travis County WC&ID NO. 10

5324 Bee Cave Road Austin, TX 78746

Office (512) 327-2

Fax (512) 327-6

CustomerService@WaterDistrict10

www.WaterDistrict10

Notice to Current Customers, Landowners, Neighboring Systems, and Cities
TRAVIS CO. WATER CONTROL & IMPROVEMENT DISTRICT (WCID) NO. 10,
CERTIFICATE OF CONVENIENCE AND NECESSITY (CCN) NO. 10306, NOTICE OF
INTENT TO AMEND UNCERTIFICATED AREA TO THEIR CCN AND PURCHASE
WATER FACILITIES AND TO TRANSFER WATER SERVICE AREA UNDER CCN NO.
10310 FROM CAMELOT WATER SUPPLY CORPORATION IN TRAVIS COUNTY,
TEXAS

June 15, 2022

To Whom It May Concern:

Travis Co. WCID No. 10 filed a CCN amendment application with the Public Utility Commission of Texas. The property included within the proposed CCN area is already located within the corporate boundaries of Travis Co. WCID No. 10. Camelot WSC, which was the only wholesale customer of Travis Co. WCID No. 10, previously held the CCN prior to the annexation of the property. Please note that Texas law prohibits any utility other than Travis Co. WCID No. 10 from providing service to this property located within the boundaries of Travis Co. WCID No. 10.

If you have any questions, please contact me directly at 512-327-2230.

Sincerely,

Carla A. Orts
General Manager
Travis County WCID #10

7021 1970 0001 7002 7714

Notice to Current Customers, Landowners, Neighboring Systems, and Cities
 TRAVIS CO. WATER CONTROL & IMPROVEMENT DISTRICT (WCID) NO. 10,
 CERTIFICATE OF CONVENIENCE AND NECESSITY (CCN) NO. 10306, NOTICE OF
 INTENT TO AMEND UNCERTIFICATED AREA TO THEIR CCN AND PURCHASE
 WATER FACILITIES AND TO TRANSFER WATER SERVICE AREA UNDER CCN NO.
 10310 FROM CAMELOT WATER SUPPLY CORPORATION IN TRAVIS COUNTY,
 TEXAS

To: Narum Holding, LLC + RLSC Investments, LLC Date Notice Mailed: June 8, 2022
(Name of Customer, Neighboring System, or City)
596 Camelot Way 10705 Oak Valley Ct
(Address)
Austin Tx 78746 78736-7748
(City) State Zip)

Travis Co. WCID No. 10 5324 Bee Cave Road Austin, TX 78746
(Purchaser's Name) (Address) (City), (State) (Zip Code)

has submitted an application with the Public Utility Commission of Texas (Commission) to amend
 uncertificated area to CCN No. 10306 and purchase all of the water facilities and to transfer water
 certificated service area under CCN No. 10317 in Travis County, TX from:

Camelot Water Supply Corporation 500 Canyon Rim Drive Austin, TX 78746
(Seller's Name) (Address) (City), (State) (Zip Code)

The requested area overlaps the district boundaries of Lower Colorado River Authority, Travis
 County MUD 3, Travis County WCID 10, and Travis County WCID 20. If these district(s) do not
 request a public hearing, the Commission shall determine that the district is consenting to Travis
 Co. WCID No. 10's request to provide retail water utility service in the requested area.

The sale is scheduled to take place if approved by the Commission (Texas Water Code § 13.301).
 The transaction and the transfer of the CCN includes the following subdivision:
Camelot Subdivision

The requested area includes 28 customer connections, is located approximately 2.5 miles west of
 downtown West Lake Hills, Texas, and is generally bounded on the north by Barton Creek
Boulevard; on the east by Bee Cave Road and Knollwood Drive; on the south by Barton Creek
 and Falcon Ledge; and on the west by Barton Creek.

The total requested area includes approximately 150 acres, comprised of 116 acres of
 uncertificated area and 34 acres of transferred area from CCN No. 10317 to CCN No. 10306.

The application proposes the subtraction of approximately 116 acres from CCN No. 10317 and
 the addition of approximately 150 acres to CCN No. 10306.

See enclosed map showing the requested area.

The proposed transaction may change the current customers' rates and services to the current
 approved rates and services of Travis Co. Water Control & Improvement District No. 10, which

Notice Form Updated: March 15, 2022

are lower than the current rate for a 5/8" meter for Camelot Water Supply Corporation. To view a copy of the current approved tariff, go to: www.waterdistrict10.org or email CustomerService@WaterDistrict10.org or call (512) 327-2230 to request a copy.

Persons who wish to intervene in the proceeding or comment upon action sought should contact the Public Utility Commission, P.O. Box 13326, Austin, Texas 78711-3326, or call the Public Utility Commission at (512) 936-7120 or (888) 782-8477. Hearing- and speech-impaired individuals with text telephones (TTY) may contact the commission at (512) 936-7136. The deadline for intervention in the proceeding is (30 days from the mailing or publication of notice, whichever occurs later, unless otherwise provided by the presiding officer). You must send a letter requesting intervention to the commission which is received by that date. The letter must include the person's name, address, email address and fax number if applicable.

If a valid public hearing is requested, the Commission will forward the application to the State Office of Administrative Hearings (SOAH) for a hearing. If no settlement is reached and an evidentiary hearing is held, SOAH will submit a recommendation to the Commission for final decision. An evidentiary hearing is a legal proceeding similar to a civil trial in state district court.

A landowner with a tract of land at least 25 acres or more, that is partially or wholly located within the uncertificated requested area, may file a written request with the Commission to be excluded from the requested area ("opt out") within (30) days from the date that notice was provided by the Utility. All opt out requests must include a large-scale map, a metes and bounds description of the landowner's tract of land, landowner's name, address, email address and fax number, if applicable.

Persons who wish to request this option should file the required documents with the:

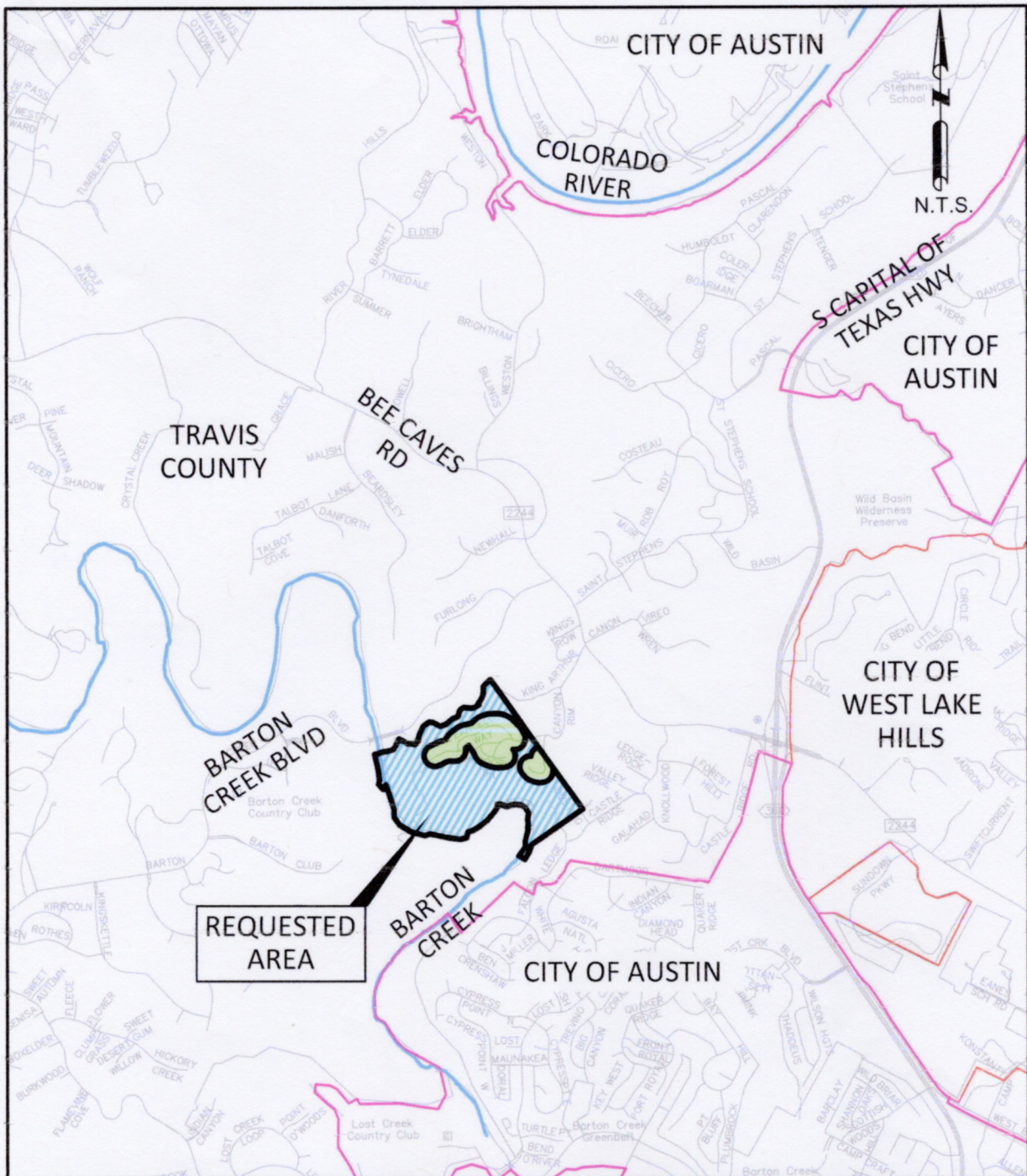
Public Utility Commission of Texas
Central Records
1701 N. Congress, P. O. Box 13326
Austin, TX 78711-3326

In addition, the landowner must also send a copy of the opt out request to the Utility. Staff may request additional information regarding your request.


Si desea información en español, puede llamar al 1-888-782-8477.

Carla Orta
Utility Representative

Travis County WEID No. 10
Utility Name



TRAVIS COUNTY W.C.I.D. NO. 10
GENERAL LOCATION MAP



REQUESTED AREA TO TRANSFER
TRANSFER AREA FROM CCN NO. 10317 TO CCN NO. 10306



REQUESTED AREA TO AMEND (ADD)
UNCERTIFICATED AREA TO BE AMENDED TO CCN NO. 10306

DEC
ENGINEERING
EXCELLENCE

T.B.P.E.L.S. FIRM REGISTRATION #F-8995
3409 EXECUTIVE CENTER DR., STE 129 AUSTIN, TX 78731 (512) 345-8505



Travis County WC&ID NO. 10

5324 Bee Cave Road Austin, TX 78746

Office (512) 327-2230

Fax (512) 327-6218

CustomerService@WaterDistrict10.org

www.WaterDistrict10.org

To Whom It May Concern,

Travis Co. WCID No. 10 filed a CCN amendment application with the Public Utility Commission of Texas. The property included within the proposed CCN area is already located within the corporate boundaries of Travis Co. WCID No. 10. Camelot WSC, which was the only wholesale customer of Travis Co. WCID No. 10, previously held the CCN prior to the annexation of the property. Please note that Texas law prohibits any utility other than Travis Co. WCID No. 10 from providing service to this property located within the boundaries of Travis Co. WCID No. 10.

If you have any questions, please contact me directly at 512-327-2230.

Kind Regards,

Carla A. Orts
General Manager
Travis County WCID No. 10

7021 2720 0001 0807 6351

Notice to Current Customers, Landowners, Neighboring Systems, and Cities

TRAVIS CO. WATER CONTROL & IMPROVEMENT DISTRICT (WCID) NO. 10,
CERTIFICATE OF CONVENIENCE AND NECESSITY (CCN) NO. 10306, NOTICE OF
INTENT TO AMEND UNCERTIFICATED AREA TO THEIR CCN AND PURCHASE
WATER FACILITIES AND TO TRANSFER WATER SERVICE AREA UNDER CCN NO.
10310 FROM CAMELOT WATER SUPPLY CORPORATION IN TRAVIS COUNTY,
TEXAS

To: Sami Adib & Priti Dave Date Notice Mailed: June 8, 2022
(Name of Customer, Neighboring System, or City)
101 Colorado St. Apt. 2003
(Address)
Austin Tx 78701
(City State Zip)

Travis Co. WCID No. 10 5324 Bee Cave Road Austin, TX 78746
(Purchaser's Name) (Address) (City), (State) (Zip Code)

has submitted an application with the Public Utility Commission of Texas (Commission) to amend
uncertificated area to CCN No. 10306 and purchase all of the water facilities and to transfer water
certificated service area under CCN No. 10317 in Travis County, TX from:

Camelot Water Supply Corporation 500 Canyon Rim Drive Austin, TX 78746
(Seller's Name) (Address) (City), (State) (Zip Code)

The requested area overlaps the district boundaries of Lower Colorado River Authority, Travis
County MUD 3, Travis County WCID 10, and Travis County WCID 20. If these district(s) do not
request a public hearing, the Commission shall determine that the district is consenting to Travis
Co. WCID No. 10's request to provide retail water utility service in the requested area.

The sale is scheduled to take place if approved by the Commission (Texas Water Code § 13.301).
The transaction and the transfer of the CCN includes the following subdivision:
Camelot Subdivision.

The requested area includes 28 customer connections, is located approximately 2.5 miles west of
downtown West Lake Hills, Texas, and is generally bounded on the north by Barton Creek
Boulevard; on the east by Bee Cave Road and Knollwood Drive; on the south by Barton Creek
and Falcon Ledge; and on the west by Barton Creek.

The total requested area includes approximately 150 acres, comprised of 116 acres of
uncertificated area and 34 acres of transferred area from CCN No. 10317 to CCN No. 10306.

The application proposes the subtraction of approximately 116 acres from CCN No. 10317 and
the addition of approximately 150 acres to CCN No. 10306.

See enclosed map showing the requested area.

The proposed transaction may change the current customers' rates and services to the current
approved rates and services of Travis Co. Water Control & Improvement District No. 10, which

Notice Form Updated: March 15, 2022

are lower than the current rate for a 5/8" meter for Camelot Water Supply Corporation. To view a copy of the current approved tariff, go to: www.waterdistrict10.org or email CustomerService@WaterDistrict10.org or call (512) 327-2230 to request a copy.

Persons who wish to intervene in the proceeding or comment upon action sought should contact the Public Utility Commission, P.O. Box 13326, Austin, Texas 78711-3326, or call the Public Utility Commission at (512) 936-7120 or (888) 782-8477. Hearing- and speech-impaired individuals with text telephones (TTY) may contact the commission at (512) 936-7136. The deadline for intervention in the proceeding is (30 days from the mailing or publication of notice, whichever occurs later, unless otherwise provided by the presiding officer). You must send a letter requesting intervention to the commission which is received by that date. The letter must include the person's name, address, email address and fax number if applicable.

If a valid public hearing is requested, the Commission will forward the application to the State Office of Administrative Hearings (SOAH) for a hearing. If no settlement is reached and an evidentiary hearing is held, SOAH will submit a recommendation to the Commission for final decision. An evidentiary hearing is a legal proceeding similar to a civil trial in state district court.

A landowner with a tract of land at least 25 acres or more, that is partially or wholly located within the uncertificated requested area, may file a written request with the Commission to be excluded from the requested area ("opt out") within (30) days from the date that notice was provided by the Utility. All opt out requests must include a large-scale map, a metes and bounds description of the landowner's tract of land, landowner's name, address, email address and fax number, if applicable.

Persons who wish to request this option should file the required documents with the:

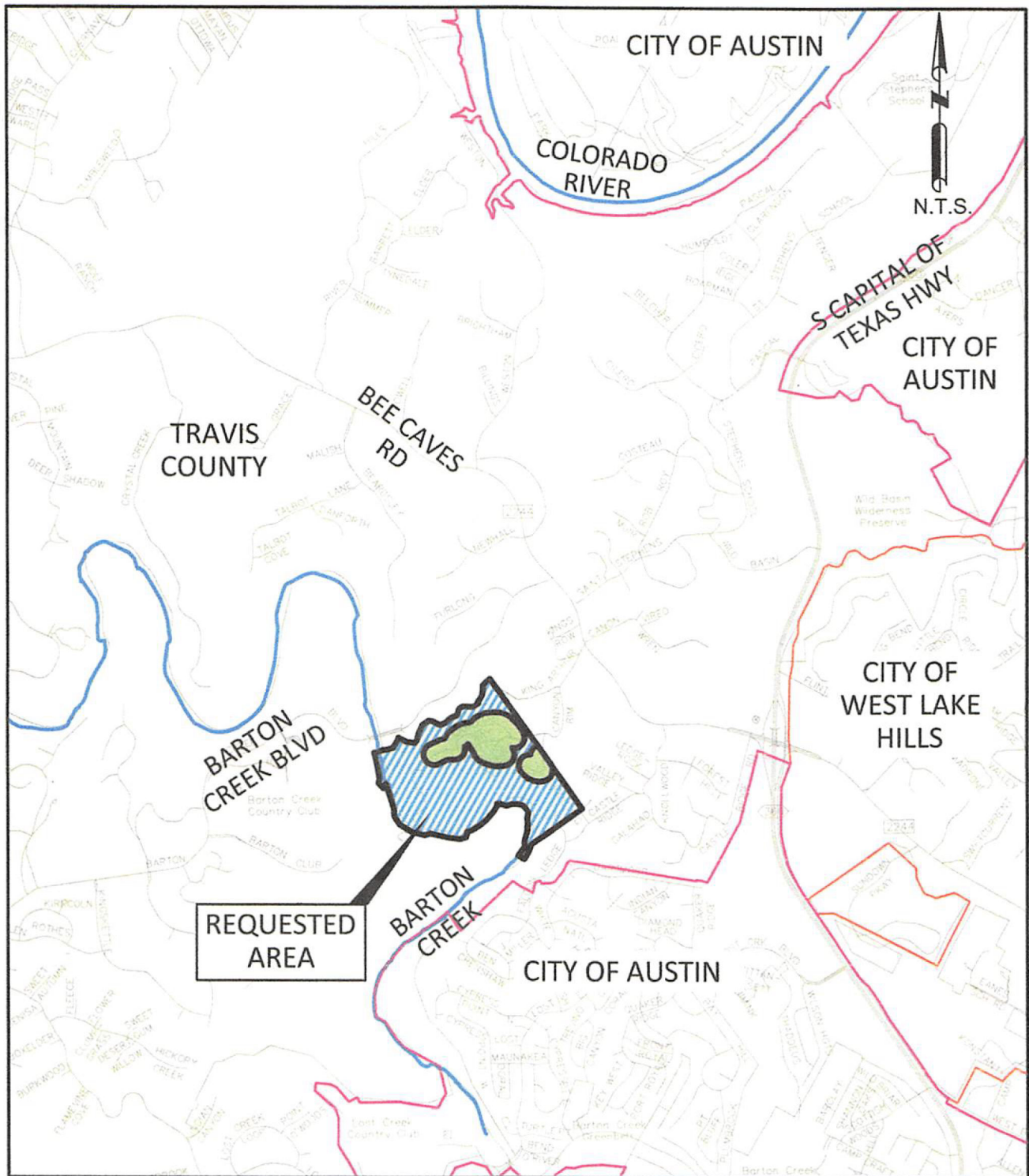
Public Utility Commission of Texas
Central Records
1701 N. Congress, P. O. Box 13326
Austin, TX 78711-3326

In addition, the landowner must also send a copy of the opt out request to the Utility. Staff may request additional information regarding your request.

Si desea información en español, puede llamar al 1-888-782-8477.

Carla Orts
Utility Representative

Travis County WCID No. 10
Utility Name



TRAVIS COUNTY W.C.I.D. NO. 10
GENERAL LOCATION MAP



REQUESTED AREA TO TRANSFER
TRANSFER AREA FROM CCN NO. 10317 TO CCN NO. 10306



REQUESTED AREA TO AMEND (ADD)
UNCERTIFICATED AREA TO BE AMENDED TO CCN NO. 10306

DEC
ENGINEERING
EXCELLENCE

T.B.P.E.L.S. FIRM REGISTRATION #F-8995
3409 EXECUTIVE CENTER DR., STE 129 AUSTIN, TX 78731 (512) 345-8505



Travis County WC&ID NO. 10

5324 Bee Cave Road Austin, TX 78746

Office (512) 327-2230

Fax (512) 327-6211

CustomerService@WaterDistrict10.org

www.WaterDistrict10.org

To Whom It May Concern,

Travis Co. WCID No. 10 filed a CCN amendment application with the Public Utility Commission of Texas. The property included within the proposed CCN area is already located within the corporate boundaries of Travis Co. WCID No. 10. Camelot WSC, which was the only wholesale customer of Travis Co. WCID No. 10, previously held the CCN prior to the annexation of the property. Please note that Texas law prohibits any utility other than Travis Co. WCID No. 10 from providing service to this property located within the boundaries of Travis Co. WCID No. 10.

If you have any questions, please contact me directly at 512-327-2230.

Kind Regards,

Carla A. Orts
General Manager
Travis County WCID No. 10

7021 2720 0001 0807 6344

Notice to Current Customers, Landowners, Neighboring Systems, and Cities

TRAVIS CO. WATER CONTROL & IMPROVEMENT DISTRICT (WCID) NO. 10,
CERTIFICATE OF CONVENIENCE AND NECESSITY (CCN) NO. 10306, NOTICE OF
INTENT TO AMEND UNCERTIFICATED AREA TO THEIR CCN AND PURCHASE
WATER FACILITIES AND TO TRANSFER WATER SERVICE AREA UNDER CCN NO.
10310 FROM CAMELOT WATER SUPPLY CORPORATION IN TRAVIS COUNTY,
TEXAS

To: Craig and Amanda Scott Date Notice Mailed: June 8, 2022
(Name of Customer, Neighboring System, or City)
2931 East 12th St. Unit 102
(Address)
Austin Tx 78702-2415
(City State Zip)

<u>Travis Co. WCID No. 10</u>	<u>5324 Bee Cave Road</u>	<u>Austin, TX</u>	<u>78746</u>
(Purchaser's Name)	(Address)	(City), (State)	(Zip Code)

has submitted an application with the Public Utility Commission of Texas (Commission) to amend
uncertificated area to CCN No. 10306 and purchase all of the water facilities and to transfer water
certificated service area under CCN No. 10317 in Travis County, TX from:

<u>Camelot Water Supply Corporation</u>	<u>500 Canyon Rim Drive</u>	<u>Austin, TX</u>	<u>78746</u>
(Seller's Name)	(Address)	(City), (State)	(Zip Code)

The requested area overlaps the district boundaries of Lower Colorado River Authority, Travis
County MUD 3, Travis County WCID 10, and Travis County WCID 20. If these district(s) do not
request a public hearing, the Commission shall determine that the district is consenting to Travis
Co. WCID No. 10's request to provide retail water utility service in the requested area.

The sale is scheduled to take place if approved by the Commission (Texas Water Code § 13.301).
The transaction and the transfer of the CCN includes the following subdivision:
Camelot Subdivision.

The requested area includes 28 customer connections, is located approximately 2.5 miles west of
downtown West Lake Hills, Texas, and is generally bounded on the north by Barton Creek
Boulevard; on the east by Bee Cave Road and Knollwood Drive; on the south by Barton Creek
and Falcon Ledge; and on the west by Barton Creek.

The total requested area includes approximately 150 acres, comprised of 116 acres of
uncertificated area and 34 acres of transferred area from CCN No. 10317 to CCN No. 10306.

The application proposes the subtraction of approximately 116 acres from CCN No. 10317 and
the addition of approximately 150 acres to CCN No. 10306.

See enclosed map showing the requested area.

The proposed transaction may change the current customers' rates and services to the current
approved rates and services of Travis Co. Water Control & Improvement District No. 10, which

are lower than the current rate for a 5/8" meter for Camelot Water Supply Corporation. To view a copy of the current approved tariff, go to: www.waterdistrict10.org or email CustomerService@WaterDistrict10.org or call (512) 327-2230 to request a copy.

Persons who wish to intervene in the proceeding or comment upon action sought should contact the Public Utility Commission, P.O. Box 13326, Austin, Texas 78711-3326, or call the Public Utility Commission at (512) 936-7120 or (888) 782-8477. Hearing- and speech-impaired individuals with text telephones (TTY) may contact the commission at (512) 936-7136. The deadline for intervention in the proceeding is (30 days from the mailing or publication of notice, whichever occurs later, unless otherwise provided by the presiding officer). You must send a letter requesting intervention to the commission which is received by that date. The letter must include the person's name, address, email address and fax number if applicable.

If a valid public hearing is requested, the Commission will forward the application to the State Office of Administrative Hearings (SOAH) for a hearing. If no settlement is reached and an evidentiary hearing is held, SOAH will submit a recommendation to the Commission for final decision. An evidentiary hearing is a legal proceeding similar to a civil trial in state district court.

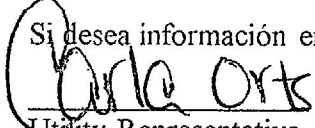
A landowner with a tract of land at least 25 acres or more, that is partially or wholly located within the uncertificated requested area, may file a written request with the Commission to be excluded from the requested area ("opt out") within (30) days from the date that notice was provided by the Utility. All opt out requests must include a large-scale map, a metes and bounds description of the landowner's tract of land, landowner's name, address, email address and fax number, if applicable.


Persons who wish to request this option should file the required documents with the:

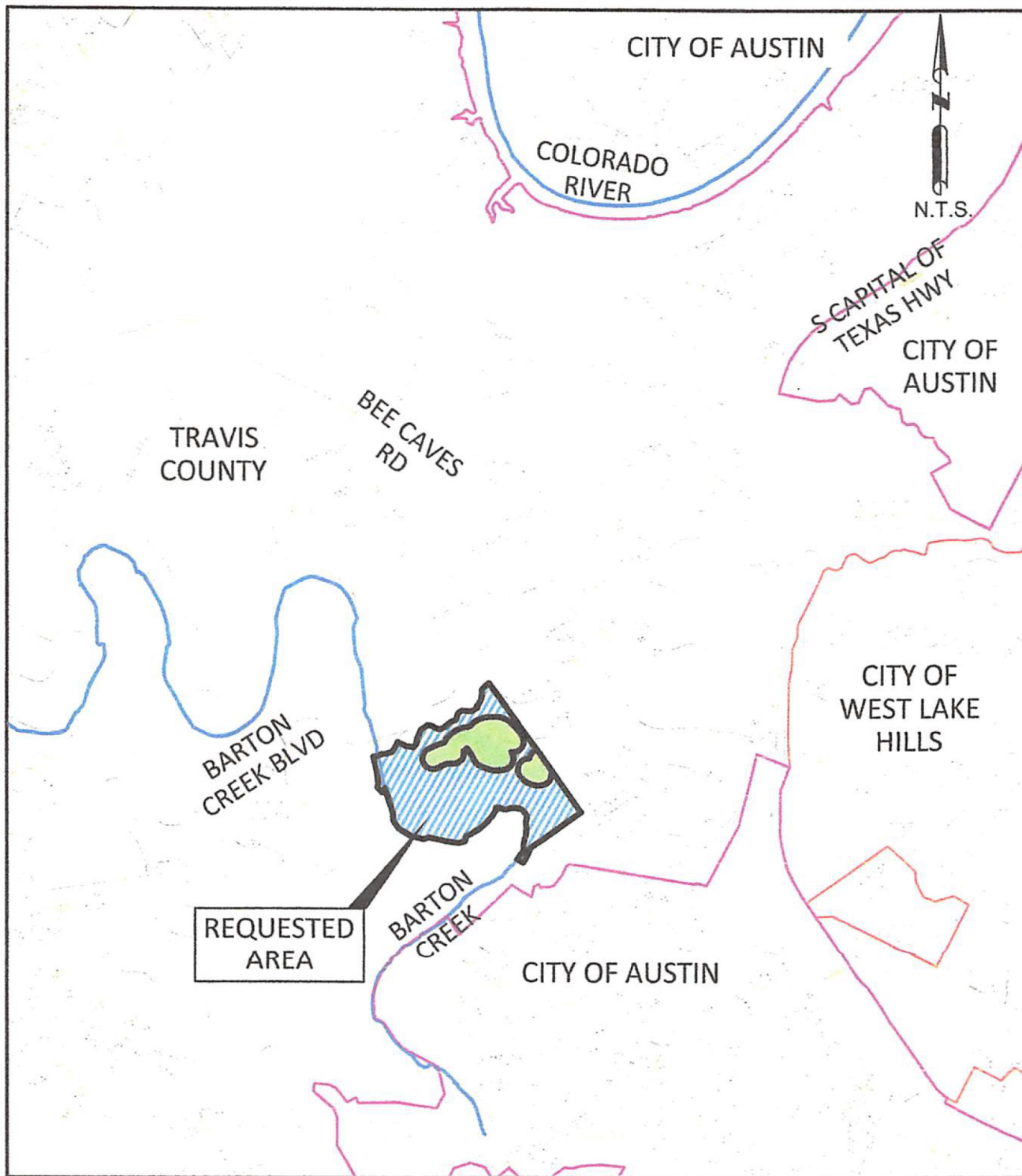
Public Utility Commission of Texas
Central Records
1701 N. Congress, P. O. Box 13326
Austin, TX 78711-3326

In addition, the landowner must also send a copy of the opt out request to the Utility. Staff may request additional information regarding your request.

Si desea información en español, puede llamar al 1-888-782-8477.


Utility Representative


Utility Name



TRAVIS COUNTY W.C.I.D. NO. 10
GENERAL LOCATION MAP



REQUESTED AREA TO TRANSFER
TRANSFER AREA FROM CCN NO. 10317 TO CCN NO. 10306



REQUESTED AREA TO AMEND (ADD)
UNCERTIFICATED AREA TO BE AMENDED TO CCN NO. 10306

DEC
ENGINEERING
EXCELLENCE



Travis County WC&ID NO. 10

5324 Bee Cave Road Austin, TX 78746

Office (512) 327-2230

Fax (512) 327-6218

CustomerService@WaterDistrict10.org

www.WaterDistrict10.org

To Whom It May Concern,

Travis Co. WCID No. 10 filed a CCN amendment application with the Public Utility Commission of Texas. The property included within the proposed CCN area is already located within the corporate boundaries of Travis Co. WCID No. 10. Camelot WSC, which was the only wholesale customer of Travis Co. WCID No. 10, previously held the CCN prior to the annexation of the property. Please note that Texas law prohibits any utility other than Travis Co. WCID No. 10 from providing service to this property located within the boundaries of Travis Co. WCID No. 10.

If you have any questions, please contact me directly at 512-327-2230.

Kind Regards,

Carla A. Orts
General Manager
Travis County WCID No. 10

7021 2720 0001 0807 6337

Notice to Current Customers, Landowners, Neighboring Systems, and Cities

TRAVIS CO. WATER CONTROL & IMPROVEMENT DISTRICT (WCID) NO. 10,
CERTIFICATE OF CONVENIENCE AND NECESSITY (CCN) NO. 10306, NOTICE OF
INTENT TO AMEND UNCERTIFICATED AREA TO THEIR CCN AND PURCHASE
WATER FACILITIES AND TO TRANSFER WATER SERVICE AREA UNDER CCN NO.
10310 FROM CAMELOT WATER SUPPLY CORPORATION IN TRAVIS COUNTY,
TEXAS

To: Christopher Kay Alquike Date Notice Mailed: June 8, 2022
(Name of Customer, Neighboring System, or City)
5816 Lancelot Way
(Address)
Austin Tx 78746
(City) (State) (Zip)

Travis Co. WCID No. 10 5324 Bee Cave Road Austin, TX 78746
(Purchaser's Name) (Address) (City), (State) (Zip Code)

has submitted an application with the Public Utility Commission of Texas (Commission) to amend
uncertificated area to CCN No. 10306 and purchase all of the water facilities and to transfer water
certificated service area under CCN No. 10317 in Travis County, TX from:

Camelot Water Supply Corporation 500 Canyon Rim Drive Austin, TX 78746
(Seller's Name) (Address) (City), (State) (Zip Code)

The requested area overlaps the district boundaries of Lower Colorado River Authority, Travis
County MUD 3, Travis County WCID 10, and Travis County WCID 20. If these district(s) do not
request a public hearing, the Commission shall determine that the district is consenting to Travis
Co. WCID No. 10's request to provide retail water utility service in the requested area.

The sale is scheduled to take place if approved by the Commission (Texas Water Code § 13.301).
The transaction and the transfer of the CCN includes the following subdivision:
Camelot Subdivision.

The requested area includes 28 customer connections, is located approximately 2.5 miles west of
downtown West Lake Hills, Texas, and is generally bounded on the north by Barton Creek
Boulevard; on the east by Bee Cave Road and Knollwood Drive; on the south by Barton Creek
and Falcon Ledge; and on the west by Barton Creek.

The total requested area includes approximately 150 acres, comprised of 116 acres of
uncertificated area and 34 acres of transferred area from CCN No. 10317 to CCN No. 10306.

The application proposes the subtraction of approximately 116 acres from CCN No. 10317 and
the addition of approximately 150 acres to CCN No. 10306.

See enclosed map showing the requested area.

The proposed transaction may change the current customers' rates and services to the current
approved rates and services of Travis Co. Water Control & Improvement District No. 10, which

are lower than the current rate for a 5/8" meter for Camelot Water Supply Corporation. To view a copy of the current approved tariff, go to: www.waterdistrict10.org or email CustomerService@WaterDistrict10.org or call (512) 327-2230 to request a copy.

Persons who wish to intervene in the proceeding or comment upon action sought should contact the Public Utility Commission, P.O. Box 13326, Austin, Texas 78711-3326, or call the Public Utility Commission at (512) 936-7120 or (888) 782-8477. Hearing- and speech-impaired individuals with text telephones (TTY) may contact the commission at (512) 936-7136. The deadline for intervention in the proceeding is (30 days from the mailing or publication of notice, whichever occurs later, unless otherwise provided by the presiding officer). You must send a letter requesting intervention to the commission which is received by that date. The letter must include the person's name, address, email address and fax number if applicable.

If a valid public hearing is requested, the Commission will forward the application to the State Office of Administrative Hearings (SOAH) for a hearing. If no settlement is reached and an evidentiary hearing is held, SOAH will submit a recommendation to the Commission for final decision. An evidentiary hearing is a legal proceeding similar to a civil trial in state district court.

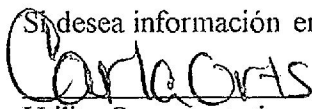
A landowner with a tract of land at least 25 acres or more, that is partially or wholly located within the uncertificated requested area, may file a written request with the Commission to be excluded from the requested area ("opt out") within (30) days from the date that notice was provided by the Utility. All opt out requests must include a large-scale map, a metes and bounds description of the landowner's tract of land, landowner's name, address, email address and fax number, if applicable.

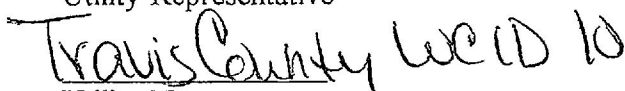
Persons who wish to request this option should file the required documents with the:

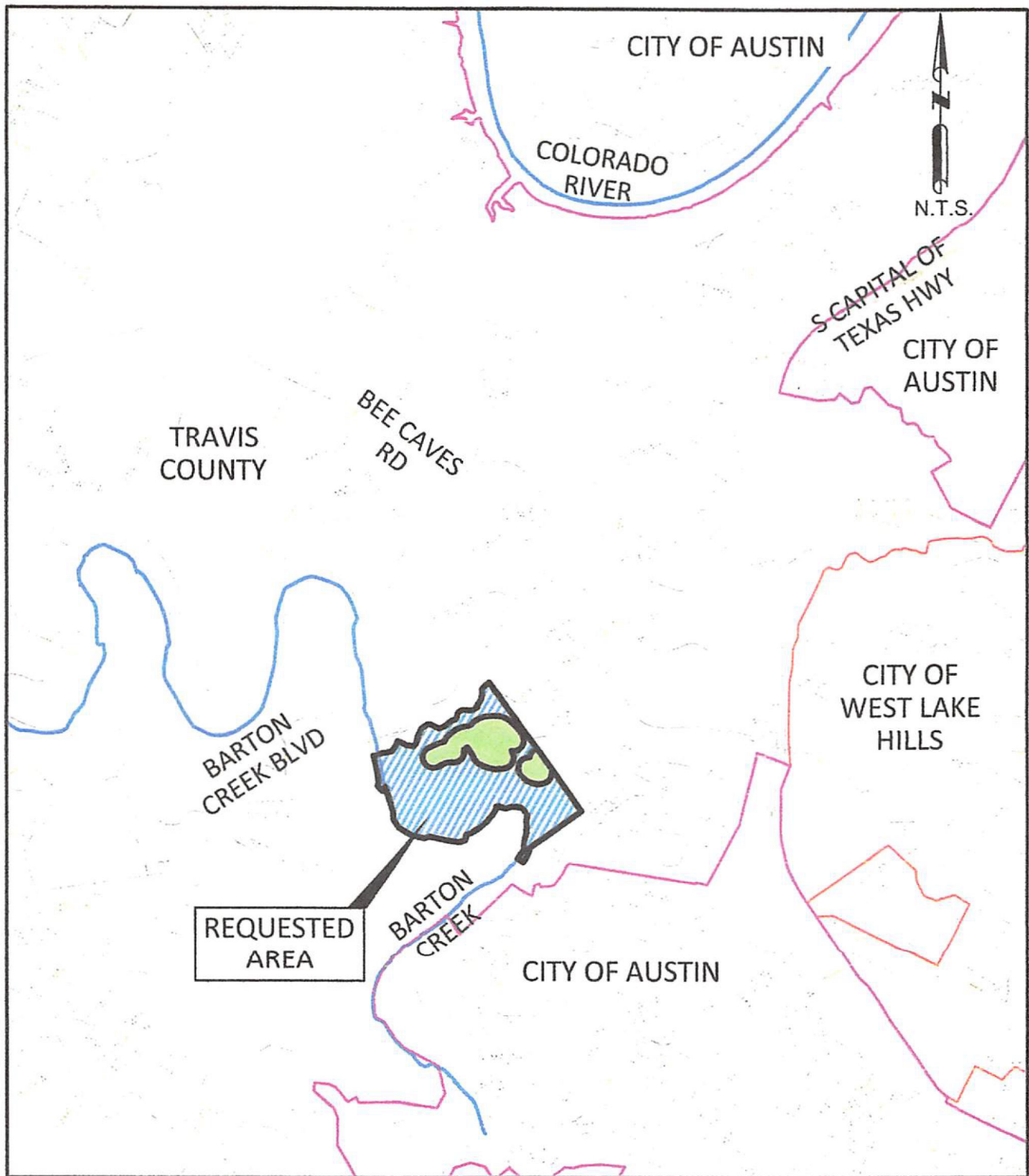
Public Utility Commission of Texas
Central Records
1701 N. Congress, P. O. Box 13326
Austin, TX 78711-3326

In addition, the landowner must also send a copy of the opt out request to the Utility. Staff may request additional information regarding your request.

Si desea información en español, puede llamar al 1-888-782-8477.


Utility Representative


Utility Name



TRAVIS COUNTY W.C.I.D. NO. 10
GENERAL LOCATION MAP



REQUESTED AREA TO TRANSFER
TRANSFER AREA FROM CCN NO. 10317 TO CCN NO. 10306



REQUESTED AREA TO AMEND (ADD)
UNCERTIFICATED AREA TO BE AMENDED TO CCN NO. 10306

DEC
ENGINEERING
EXCELLENCE



Travis County WC&ID NO. 10

5324 Bee Cave Road Austin, TX 78746

Office (512) 327-2230

Fax (512) 327-6218

CustomerService@WaterDistrict10.org

www.WaterDistrict10.org

To Whom It May Concern,

Travis Co. WCID No. 10 filed a CCN amendment application with the Public Utility Commission of Texas. The property included within the proposed CCN area is already located within the corporate boundaries of Travis Co. WCID No. 10. Camelot WSC, which was the only wholesale customer of Travis Co. WCID No. 10, previously held the CCN prior to the annexation of the property. Please note that Texas law prohibits any utility other than Travis Co. WCID No. 10 from providing service to this property located within the boundaries of Travis Co. WCID No. 10.

If you have any questions, please contact me directly at 512-327-2230.

Kind Regards,

Carla A. Orts
General Manager
Travis County WCID No. 10

7021 2720 0001 0807 6283

Notice to Current Customers, Landowners, Neighboring Systems, and Cities

TRAVIS CO. WATER CONTROL & IMPROVEMENT DISTRICT (WCID) NO. 10,
CERTIFICATE OF CONVENIENCE AND NECESSITY (CCN) NO. 10306, NOTICE OF
INTENT TO AMEND UNCERTIFICATED AREA TO THEIR CCN AND PURCHASE
WATER FACILITIES AND TO TRANSFER WATER SERVICE AREA UNDER CCN NO.
10310 FROM CAMELOT WATER SUPPLY CORPORATION IN TRAVIS COUNTY,
TEXAS

To: Henry Trenton & Angela Smith Date Notice Mailed: June 8, 2022
(Name of Customer, Neighboring System, or City)
515 Canyon Rim Dr.
(Address)
Austin TX 78746
(City State Zip)

Travis Co. WCID No. 10 5324 Bee Cave Road Austin, TX 78746
(Purchaser's Name) (Address) (City), (State) (Zip Code)

has submitted an application with the Public Utility Commission of Texas (Commission) to amend
uncertificated area to CCN No. 10306 and purchase all of the water facilities and to transfer water
certificated service area under CCN No. 10317 in Travis County, TX from:

Camelot Water Supply Corporation 500 Canyon Rim Drive Austin, TX 78746
(Seller's Name) (Address) (City), (State) (Zip Code)

The requested area overlaps the district boundaries of Lower Colorado River Authority, Travis
County MUD 3, Travis County WCID 10, and Travis County WCID 20. If these district(s) do not
request a public hearing, the Commission shall determine that the district is consenting to Travis
Co. WCID No. 10's request to provide retail water utility service in the requested area.

The sale is scheduled to take place if approved by the Commission (Texas Water Code § 13.301).
The transaction and the transfer of the CCN includes the following subdivision:
Camelot Subdivision.

The requested area includes 28 customer connections, is located approximately 2.5 miles west of
downtown West Lake Hills, Texas, and is generally bounded on the north by Barton Creek
Boulevard; on the east by Bee Cave Road and Knollwood Drive; on the south by Barton Creek
and Falcon Ledge; and on the west by Barton Creek.

The total requested area includes approximately 150 acres, comprised of 116 acres of
uncertificated area and 34 acres of transferred area from CCN No. 10317 to CCN No. 10306.

The application proposes the subtraction of approximately 116 acres from CCN No. 10317 and
the addition of approximately 150 acres to CCN No. 10306.

See enclosed map showing the requested area.

The proposed transaction may change the current customers' rates and services to the current
approved rates and services of Travis Co. Water Control & Improvement District No. 10, which

are lower than the current rate for a 5/8" meter for Camelot Water Supply Corporation. To view a copy of the current approved tariff, go to: www.waterdistrict10.org or email CustomerService@WaterDistrict10.org or call (512) 327-2230 to request a copy.

Persons who wish to intervene in the proceeding or comment upon action sought should contact the Public Utility Commission, P.O. Box 13326, Austin, Texas 78711-3326, or call the Public Utility Commission at (512) 936-7120 or (888) 782-8477. Hearing- and speech-impaired individuals with text telephones (TTY) may contact the commission at (512) 936-7136. The deadline for intervention in the proceeding is (30 days from the mailing or publication of notice, whichever occurs later, unless otherwise provided by the presiding officer). You must send a letter requesting intervention to the commission which is received by that date. The letter must include the person's name, address, email address and fax number if applicable.

If a valid public hearing is requested, the Commission will forward the application to the State Office of Administrative Hearings (SOAH) for a hearing. If no settlement is reached and an evidentiary hearing is held, SOAH will submit a recommendation to the Commission for final decision. An evidentiary hearing is a legal proceeding similar to a civil trial in state district court.

A landowner with a tract of land at least 25 acres or more, that is partially or wholly located within the uncertificated requested area, may file a written request with the Commission to be excluded from the requested area ("opt out") within (30) days from the date that notice was provided by the Utility. All opt out requests must include a large-scale map, a metes and bounds description of the landowner's tract of land, landowner's name, address, email address and fax number, if applicable.

Persons who wish to request this option should file the required documents with the:

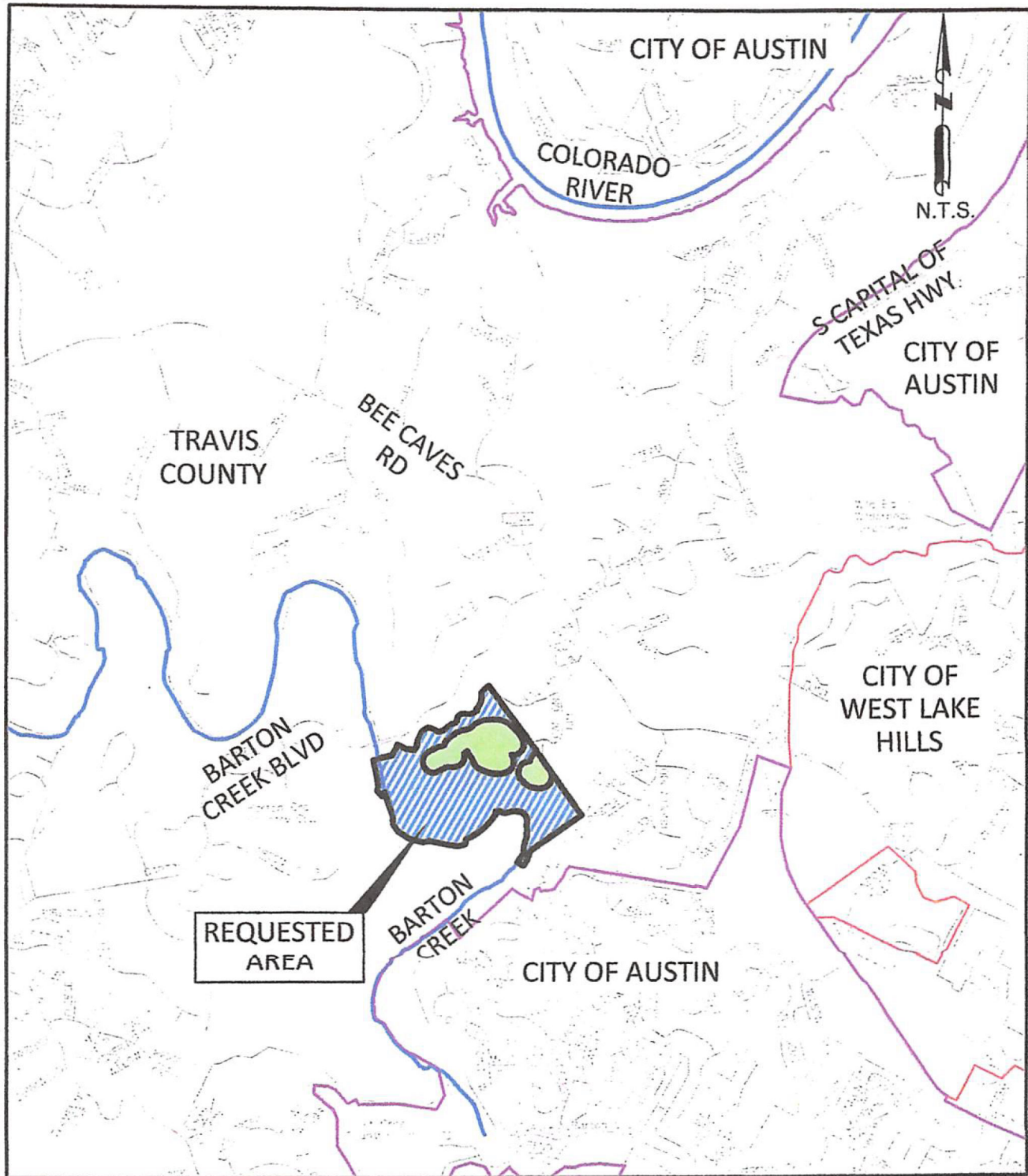
Public Utility Commission of Texas
Central Records
1701 N. Congress, P. O. Box 13326
Austin, TX 78711-3326

In addition, the landowner must also send a copy of the opt out request to the Utility. Staff may request additional information regarding your request.

Si desea información en español, puede llamar al 1-888-782-8477.

Carla Ortiz
Utility Representative

Travis County WCID No. 10
Utility Name



TRAVIS COUNTY W.C.I.D. NO. 10
GENERAL LOCATION MAP



REQUESTED AREA TO TRANSFER
TRANSFER AREA FROM CCN NO. 10317 TO CCN NO. 10306



REQUESTED AREA TO AMEND (ADD)
UNCERTIFICATED AREA TO BE AMENDED TO CCN NO. 10306

DEC
ENGINEERING
EXCELLENCE

T.B.P.E.L.S. FIRM REGISTRATION #F-8995
3409 EXECUTIVE CENTER DR., STE 129 AUSTIN, TX 78731 (512) 345-6505