



Filing Receipt

Received - 2022-06-27 01:19:12 PM

Control Number - 53000

ItemNumber - 15

The Carlton Law Firm, P.L.L.C.

4301 Westbank Drive, Suite B-130
Austin, Texas 78746

Phone: (512) 614-0901
Facsimile: (512) 900-2855

Randall B. Wilburn
randy@carltonlawaustin.com

June 27, 2022

VIA ELECTRONIC FILING

Public Utility Commission of Texas

Attn.: Central Records

PO Box 13326

Austin, Texas 78711-3326

RE: PUC Docket 53000; *Application of Camelot Water Supply Corporation and Travis County Water Control and Improvement District No. 10 for Sale, Transfer, or Merger of Facilities and Certificate Rights in Travis County*, Before the Public Utility Commission of Texas.

Dear Central Records:

Attached please find the following documentation submitted on behalf of Applicants in the above-referenced proceeding:


- Publisher's Affidavit, evidencing the Notice for Publication was published in the Westlake Picayune on June 15, 2022; and
- Affidavit of Notice to Current Customers, Landowners, Neighboring Utilities and Affected Parties, evidencing delivery of the Notice and approved map to the current customers, landowners, neighboring systems, and cities.

The attached documentation is provided in response to *Order No. 6 Finding Application Administratively Complete, Requiring Notice and Establishing Procedural Schedule*, which was entered on May 26, 2022. The Order requires Applicants file the attached documentation by June 27, 2022, and Applicants' documentation is timely submitted.

Thank you for your attention to the attached documentation. If there are any questions or if any additional information is needed, please do not hesitate to contact me.

Sincerely,

THE CARLTON LAW FIRM, P.L.L.C.



Randall B. Wilburn
Attorney for Travis County WCID No. 10

cc: Parties of Record (via email).
Client (via email).

PUBLIC UTILITY COMMISSION OF TEXAS



PUBLISHER'S AFFIDAVIT DOCKET NO. 53000

STATE OF WISCONSIN
COUNTY OF BROWN

Before me, the undersigned authority, on this day personally appeared Amy Kokott

who being by me duly sworn, deposes and that (s)he is the

Legal Clerk of the Westlake Picayune
(TITLE) (NAME OF NEWSPAPER)

that said newspaper is regularly published in Travis
(COUNTY/COUNTIES)

and generally circulated in Travis, Texas;
(COUNTY/COUNTIES)

and that the attached notice was published in said newspaper on the following dates, to wit:

June 15, 2022
(DATES)

Amy Kokott
(SIGNATURE OF NEWSPAPER REPRESENTATIVE)

Subscribed and sworn to before me this 15 day of June, 2022,
to certify which witness my hand and seal of office.

Vicky Felty
Notary Public in and for the State of Wisconsin

Vicky Felty
Print or Type Name of Notary Public

Commission Expires 9-19-25

Notice Form Updated: March 15, 2022

VICKY FELTY
Notary Public
State of Wisconsin

LOCALiQ

Austin
American-Statesman

PO Box 631667 Cincinnati, OH 45263-1667

PROOF OF PUBLICATION

Carla Orts
Travis County Wcid 10
5324 Bee Caves RD

West Lake Hills TX 78746-5225


STATE OF TEXAS, COUNTY OF TRAVIS

The Westlake Picayune, a newspaper that is generally circulated in the county of Travis, State of Texas, printed and published and personal knowledge of the facts herein state and that the notice hereto annexed was Published in said newspapers in the issues dated on:


06/15/2022

and that the fees charged are legal.

Sworn to and subscribed before on 06/15/2022



Legal Clerk



Notary, State of WI, County of Brown

My commission expires

Publication Cost: \$541.48

Order No: 7402089

of Copies:

Customer No: 742379

1

PO #:

THIS IS NOT AN INVOICE!

Please do not use this form for payment remittance.

VICKY FELTY
Notary Public
State of Wisconsin

Notice for Publication

TRAVIS CO. WATER CONTROL & IMPROVEMENT DISTRICT (WCID) NO. 10,
 CERTIFICATE OF CONVENIENCE AND NECESSITY (CCN) NO. 10306, NOTICE OF
 INTENT TO AMEND UNCERTIFICATED AREA TO THEIR CCN AND PURCHASE
 WATER FACILITIES AND TO TRANSFER WATER SERVICE AREA UNDER CCN NO.
 10310 FROM CAMELOT WATER SUPPLY CORPORATION IN TRAVIS COUNTY,
 TEXAS

Travis Co. WCID No. 10	5324 Bee Cave Road Austin, TX	78746
(Purchaser's Name)	(Address) (City), (State)	(Zip Code)

has submitted an application with the Public Utility Commission of Texas (Commission) to amend uncertificated area to CCN No. 10306 and purchase all of the water facilities and to transfer water certificated service area under CCN No. 10317 in Travis County, TX from:

Camelot Water Supply Corporation	500 Canyon Rim Drive	Austin, TX	78746
(Seller's Name)	(Address)	(City), (State)	(Zip Code)

The requested area overlaps the district boundaries of Lower Colorado River Authority, Travis County MUD 3, Travis County WCID 10, and Travis County WCID 20. If these district(s) do not request a public hearing, the Commission shall determine that the district is consenting to Travis Co. WCID No. 10's request to provide retail water utility service in the requested area.

The sale is scheduled to take place if approved by the Commission (Texas Water Code § 13.301). The transaction and the transfer of the CCN includes the following subdivision: Camelot Subdivision.

The requested area includes 28 customer connections, is located approximately 2.5 miles west of downtown West Lake Hills, Texas, and is generally bounded on the north by Barton Creek Boulevard; on the east by Bee Cave Road and Knollwood Drive; on the south by Barton Creek and Falcon Ledge; and on the west by Barton Creek.

The total requested area includes approximately 150 acres, comprised of 116 acres of uncertificated area and 34 acres of transferred area from CCN No. 10317 to CCN No. 10306.

The application proposes the subtraction of approximately 116 acres from CCN No. 10317 and the addition of approximately 150 acres to CCN No. 10306.

A copy of the map showing the requested area is available at: 5324 Bee Cave Road Austin, Texas 78746

The proposed transaction may change the current customers' rates and services to the current approved rates and services of Travis Co. Water Control & Improvement District No. 10, which are lower than the current rate for a 5/8" meter for Camelot Water Supply Corporation. To view a copy of the current approved tariff, go to: www.waterdistrict10.org or email CustomerService@WaterDistrict10.org or call (512) 327-2230 to request a copy.

Persons who wish to intervene in the proceeding or comment upon action sought should contact the Public Utility Commission, P.O. Box 13326, Austin, Texas 78711-3326, or call the Public Utility Commission at (512) 936-7120 or (888) 782-8477. Hearing- and speech-impaired individuals with text telephones (TTY) may contact the commission at (512) 936-7136. The deadline for intervention in the proceeding is (30 days from the mailing or publication of notice, whichever occurs later, unless otherwise provided by the presiding officer). You must send a letter requesting intervention to the commission which is received by that date. The letter must include the person's name, address, email address and fax number if applicable.

If a valid public hearing is requested, the Commission will forward the application to the State Office of Administrative Hearings (SOAH) for a hearing. If no settlement is reached and an evidentiary hearing is held, SOAH will submit a recommendation to the Commission for a final decision. An evidentiary hearing is a legal proceeding similar to a civil trial in state district court.

A landowner with a tract of land at least 25 acres or more, that is partially or wholly located within the uncertificated requested area, may file a written request with the Commission to be excluded from the requested area ("opt out") within (30) days from the date that notice was provided by the Utility. All opt out requests must include a large-scale map, a metes and bounds description of the landowner's tract of land, landowner's name, address, email address and fax number, if applicable.

Persons who wish to request this option should file the required documents with the:

Public Utility Commission of Texas
 Central Records
 1701 N. Congress, P. O. Box 13326
 Austin, TX 78711-3326

In addition, the landowner must also send a copy of the opt out request to the Utility. Staff may request additional information regarding your request.

Si desea información en español, puede llamar al 1-888-782-8477.

Notice Form Updated: March 15, 2022

AX-30714850

PUBLIC UTILITY COMMISSION OF TEXAS



AFFIDAVIT OF NOTICE TO CURRENT CUSTOMERS, LANDOWNERS, NEIGHBORING UTILITIES, AND AFFECTED PARTIES

DOCKET NO. 53000

STATE OF TEXAS

COUNTY OF Travis

Travis County WCID No. 10 has provided individual notice to the following entities and customers:

(see attached list)

DATE OF NOTICE
(see attached list)

OATH

I, Carla A. Orts, being duly sworn, file this form as General Manager of Travis County WCID No. 10 (indicate relationship to applicant, that is, owner, member of partnership, title of officer of corporation, or other authorized representative of applicant); that in such capacity, I am qualified and authorized to file and verify such form, am personally familiar with the notices given with this application, and have complied with all notice requirements in the application and application acceptance letter; and that all such statements made and matters set for therein are true and correct.


Carla A. Orts
Applicant's Authorized Representative

If the applicant to this form is any person other than the sole owner, partner, officer of the applicant, or its attorney, a properly verified Power of Attorney must be enclosed.

Subscribed and sworn to before me this 9th day of June, 2022,
to certify which witness my hand and seal of office.

Louise B. Winder
Notary Public in and for the State of Texas

Louise B. Winder
Print or Type Name of Notary Public



Commission Expires 12-20-2024

Notice Form Updated: March 15, 2022

Sent To:**Date of Notice**

Barton Creek Water Supply	June 8, 2022 June 15, 2022 – alternate address
City of Austin	June 8, 2022
City of West Lake Hills	June 8, 2022
Crystal Mountain Utility	June 8, 2022
Lost Creek Limited District	June 8, 2022
Travis County MUD 10	June 8, 2022
Travis County MUD 19	June 8, 2022
Broesche Brook Anne & Gerald 2000 Trust	June 8, 2022
Travis County WCID 19	June 8, 2022
Travis County Judge	June 8, 2022
West Travis County PUA	June 8, 2022
Travis County MUD 9	June 8, 2022
Travis County MUD 8	June 8, 2022
Travis County MUD 7	June 8, 2022
Travis County MUD 6	June 8, 2022
Travis County MUD 4	June 8, 2022
Travis County MUD 3	June 8, 2022
Lower Colorado River Authority	June 8, 2022
Travis County MUD 5	June 8, 2022

<u>Sent To:</u>	<u>Date of Notice</u>
Travis County MUD 20	June 8, 2022
Travis County MUD 18	June 8, 2022
Jeff & Adiena Bednarz	June 8, 2022
David Bieser	June 8, 2022
CF2 Trust	June 8, 2022
Donald & Linda Herron	June 8, 2022
Charles Cohen	June 8, 2022
Rene & Julie Drouin	June 8, 2022
Andrew & Katherine Ellenthal	June 8, 2022
Bradley & Valerie Fleet	June 8, 2022
Jill & Manuel Bustamante	June 8, 2022
Nicholas & Teresa Bressi	June 8, 2022
John & Kelli Carlton	June 8, 2022
Gerald & Melinda Chavez	June 8, 2022
Greg Roberts	June 8, 2022
Raul Sepulveda & Carolyn Sweeney	June 8, 2022
Rachel & Michael Stewart	June 8, 2022
R L Wyatt	June 8, 2022
John & Andrea Stepan	June 8, 2022

<u>Sent To:</u>	<u>Date of Notice</u>
Alireza Shirani & Zahra Asadi	June 8, 2022
Earl & Angela Holstein	June 8, 2022
Julie & Robert Lane	June 8, 2022
Vicki Reed	June 8, 2022
Priscilla McMillen	June 8, 2022
Jeffrey & Sallianne Gifford	June 8, 2022
Narum Holding, LLC & RUC Investments, LLC	June 8, 2022 June 22, 2022 – alternate address
Sarni Adib & Priti Dave	June 8, 2022
Craig & Amanda Scott	June 8, 2022
Christopher Kay Alguire	June 8, 2022
Henry Trenton & Angela Smith	June 8, 2022



Travis County WC&ID NO. 10

5324 Bee Cave Road Austin, TX 78746

Office (512) 327-2231

Fax (512) 327-6211

CustomerService@WaterDistrict10.org

www.WaterDistrict10.org

To Whom It May Concern,

Travis Co. WCID No. 10 filed a CCN amendment application with the Public Utility Commission of Texas. The property included within the proposed CCN area is already located within the corporate boundaries of Travis Co. WCID No. 10. Camelot WSC, which was the only wholesale customer of Travis Co. WCID No. 10, previously held the CCN prior to the annexation of the property. Please note that Texas law prohibits any utility other than Travis Co. WCID No. 10 from providing service to this property located within the boundaries of Travis Co. WCID No. 10.

If you have any questions, please contact me directly at 512-327-2230.

Kind Regards,

Carla A. Orts
General Manager
Travis County WCID No. 10

7021 2720 0001 0807 6245

Notice to Current Customers, Landowners, Neighboring Systems, and Cities
TRAVIS CO. WATER CONTROL & IMPROVEMENT DISTRICT (WCID) NO. 10,
CERTIFICATE OF CONVENIENCE AND NECESSITY (CCN) NO. 10306, NOTICE OF
INTENT TO AMEND UNCERTIFICATED AREA TO THEIR CCN AND PURCHASE
WATER FACILITIES AND TO TRANSFER WATER SERVICE AREA UNDER CCN NO.
10310 FROM CAMELOT WATER SUPPLY CORPORATION IN TRAVIS COUNTY,
TEXAS

To: Barton Creek Water Supply Date Notice Mailed: June 8 2022
(Name of Customer, Neighboring System, or City)
P.O. Box 1220
(Address)
Austin Tx 78620-1220
(City State Zip)

Travis Co. WCID No. 10 5324 Bee Cave Road Austin, TX 78746
(Purchaser's Name) (Address) (City), (State) (Zip Code)

has submitted an application with the Public Utility Commission of Texas (Commission) to amend
uncertificated area to CCN No. 10306 and purchase all of the water facilities and to transfer water
certificated service area under CCN No. 10317 in Travis County, TX from:

Camelot Water Supply Corporation 500 Canyon Rim Drive Austin, TX 78746
(Seller's Name) (Address) (City), (State) (Zip Code)

The requested area overlaps the district boundaries of Lower Colorado River Authority, Travis
County MUD 3, Travis County WCID 10, and Travis County WCID 20. If these district(s) do not
request a public hearing, the Commission shall determine that the district is consenting to Travis
Co. WCID No. 10's request to provide retail water utility service in the requested area.

The sale is scheduled to take place if approved by the Commission (Texas Water Code § 13.301).
The transaction and the transfer of the CCN includes the following subdivision:

Camelot Subdivision.

The requested area includes 28 customer connections, is located approximately 2.5 miles west of
downtown West Lake Hills, Texas, and is generally bounded on the north by Barton Creek
Boulevard; on the east by Bee Cave Road and Knollwood Drive; on the south by Barton Creek
and Falcon Ledge; and on the west by Barton Creek.

The total requested area includes approximately 150 acres, comprised of 116 acres of
uncertificated area and 34 acres of transferred area from CCN No. 10317 to CCN No. 10306.

The application proposes the subtraction of approximately 116 acres from CCN No. 10317 and
the addition of approximately 150 acres to CCN No. 10306.

See enclosed map showing the requested area.

The proposed transaction may change the current customers' rates and services to the current
approved rates and services of Travis Co. Water Control & Improvement District No. 10, which

Notice Form Updated: March 15, 2022

are lower than the current rate for a 5/8" meter for Camelot Water Supply Corporation. To view a copy of the current approved tariff, go to: www.waterdistrict10.org or email CustomerService@WaterDistrict10.org or call (512) 327-2230 to request a copy.

Persons who wish to intervene in the proceeding or comment upon action sought should contact the Public Utility Commission, P.O. Box 13326, Austin, Texas 78711-3326, or call the Public Utility Commission at (512) 936-7120 or (888) 782-8477. Hearing- and speech-impaired individuals with text telephones (TTY) may contact the commission at (512) 936-7136. The deadline for intervention in the proceeding is (30 days from the mailing or publication of notice, whichever occurs later, unless otherwise provided by the presiding officer). You must send a letter requesting intervention to the commission which is received by that date. The letter must include the person's name, address, email address and fax number if applicable.

If a valid public hearing is requested, the Commission will forward the application to the State Office of Administrative Hearings (SOAH) for a hearing. If no settlement is reached and an evidentiary hearing is held, SOAH will submit a recommendation to the Commission for final decision. An evidentiary hearing is a legal proceeding similar to a civil trial in state district court.


A landowner with a tract of land at least 25 acres or more, that is partially or wholly located within the uncertificated requested area, may file a written request with the Commission to be excluded from the requested area ("opt out") within (30) days from the date that notice was provided by the Utility. All opt out requests must include a large-scale map, a metes and bounds description of the landowner's tract of land, landowner's name, address, email address and fax number, if applicable.

Persons who wish to request this option should file the required documents with the:

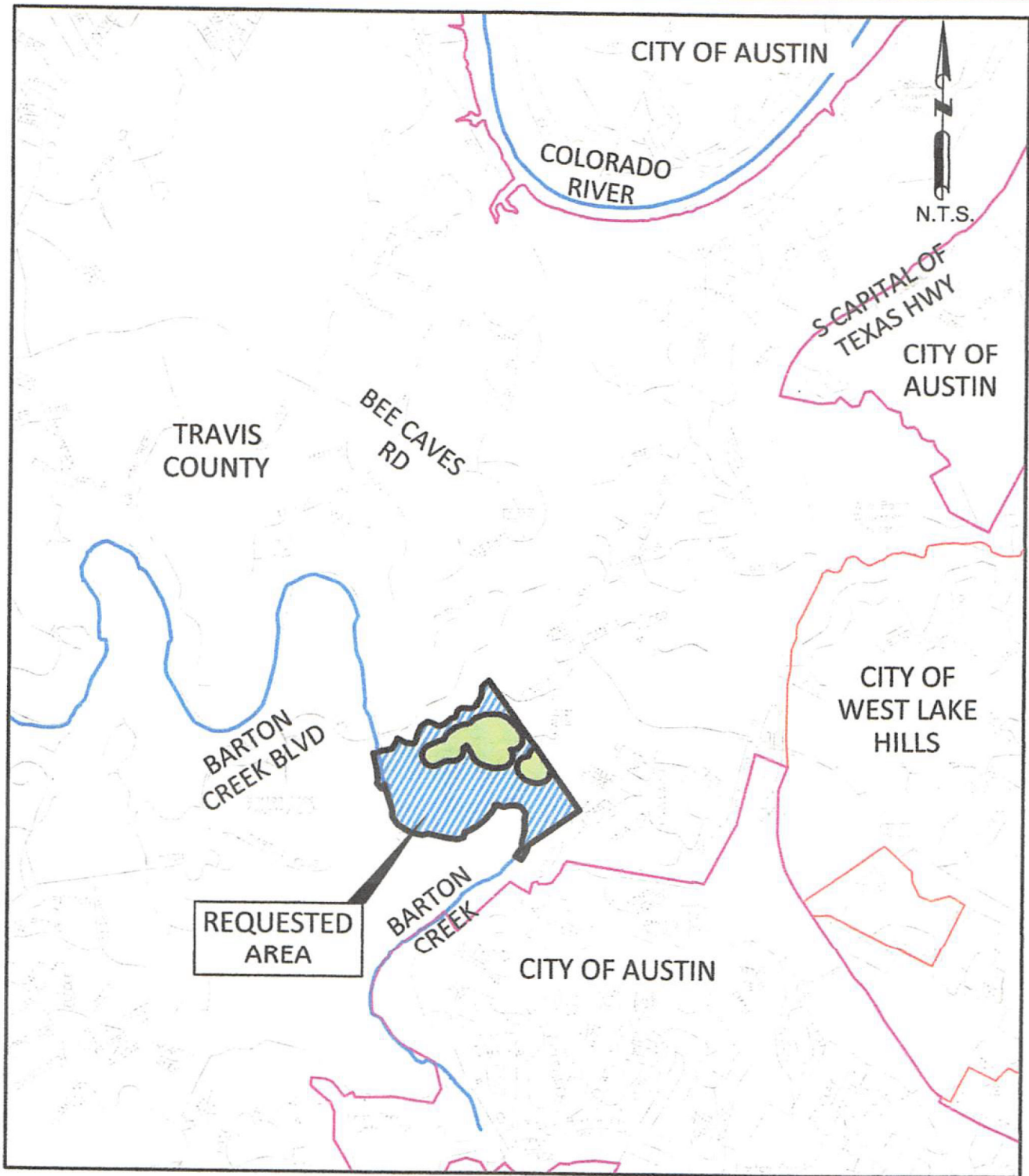
Public Utility Commission of Texas
Central Records
1701 N. Congress, P. O. Box 13326
Austin, TX 78711-3326

In addition, the landowner must also send a copy of the opt out request to the Utility. Staff may request additional information regarding your request.

Si desea información en español, puede llamar al 1-888-782-8477.


Utility Representative

Travis County WCID #10
Utility Name



TRAVIS COUNTY W.C.I.D. NO. 10
GENERAL LOCATION MAP



REQUESTED AREA TO TRANSFER
TRANSFER AREA FROM CCN NO. 10317 TO CCN NO. 10306



REQUESTED AREA TO AMEND (ADD)
UNCERTIFICATED AREA TO BE AMENDED TO CCN NO. 10306

DEC
**ENGINEERING
EXCELLENCE**

T.B.P.E.L.S. FIRM REGISTRATION #F-8995
3409 EXECUTIVE CENTER DR., STE 129 AUSTIN, TX 78731 (512) 345-8905



Travis County WC&ID NO. 10

5324 Bee Cave Road Austin TX 78746

Office (512) 327-223

Fax (512) 327-621

CustomerService@WaterDistrict10.or

www.WaterDistrict10.or

June 15, 2022

To Whom It May Concern:

Travis Co. WCID No. 10 filed a CCN amendment application with the Public Utility Commission of Texas. The property included within the proposed CCN area is already located within the corporate boundaries of Travis Co. WCID No. 10. Camelot WSC, which was the only wholesale customer of Travis Co. WCID No. 10, previously held the CCN prior to the annexation of the property. Please note that Texas law prohibits any utility other than Travis Co. WCID No. 10 from providing service to this property located within the boundaries of Travis Co. WCID No. 10.

If you have any questions, please contact me directly at 512-327-2230.

Sincerely,

Carla A. Orts
General Manager
Travis County WCID #10

7022 0410 0001 6702 8682

Docket No. 53000

Notice to Current Customers, Landowners, Neighboring Systems, and Cities
TRAVIS CO. WATER CONTROL & IMPROVEMENT DISTRICT (WCID) NO. 10,
CERTIFICATE OF CONVENIENCE AND NECESSITY (CCN) NO. 10306, NOTICE OF
INTENT TO AMEND UNCERTIFICATED AREA TO THEIR CCN AND PURCHASE
WATER FACILITIES AND TO TRANSFER WATER SERVICE AREA UNDER CCN NO.
10310 FROM CAMELOT WATER SUPPLY CORPORATION IN TRAVIS COUNTY,
TEXAS

To: Barton Creek Water Supply Date Notice Mailed: June 15, 2022
(Name of Customer, Neighboring System, or City)
1502 San Juan Dr
(Address)
Austin TX 78733-1905
(City) (State) (Zip)

Travis Co. WCID No. 10 5324 Bee Cave Road Austin, TX 78746
(Purchaser's Name) (Address) (City), (State) (Zip Code)

has submitted an application with the Public Utility Commission of Texas (Commission) to amend
uncertificated area to CCN No. 10306 and purchase all of the water facilities and to transfer water
certificated service area under CCN No. 10317 in Travis County, TX from:

Camelot Water Supply Corporation 500 Canyon Rim Drive Austin, TX 78746
(Seller's Name) (Address) (City), (State) (Zip Code)

The requested area overlaps the district boundaries of Lower Colorado River Authority, Travis County MUD 3, Travis County WCID 10, and Travis County WCID 20. If these district(s) do not request a public hearing, the Commission shall determine that the district is consenting to Travis Co. WCID No. 10's request to provide retail water utility service in the requested area.

The sale is scheduled to take place if approved by the Commission (Texas Water Code § 13.301).
The transaction and the transfer of the CCN includes the following subdivision:
Camelot Subdivision.

The requested area includes 28 customer connections, is located approximately 2.5 miles west of downtown West Lake Hills, Texas, and is generally bounded on the north by Barton Creek Boulevard; on the east by Bee Cave Road and Knollwood Drive; on the south by Barton Creek and Falcon Ledge; and on the west by Barton Creek.

The total requested area includes approximately 150 acres, comprised of 116 acres of uncertificated area and 34 acres of transferred area from CCN No. 10317 to CCN No. 10306.

The application proposes the subtraction of approximately 116 acres from CCN No. 10317 and the addition of approximately 150 acres to CCN No. 10306.

See enclosed map showing the requested area.

The proposed transaction may change the current customers' rates and services to the current approved rates and services of Travis Co. Water Control & Improvement District No. 10, which

Notice Form Updated: March 15, 2022

are lower than the current rate for a 5/8" meter for Camelot Water Supply Corporation. To view a copy of the current approved tariff, go to: www.waterdistrict10.org or email CustomerService@WaterDistrict10.org or call (512) 327-2230 to request a copy.

Persons who wish to intervene in the proceeding or comment upon action sought should contact the Public Utility Commission, P.O. Box 13326, Austin, Texas 78711-3326, or call the Public Utility Commission at (512) 936-7120 or (888) 782-8477. Hearing- and speech-impaired individuals with text telephones (TTY) may contact the commission at (512) 936-7136. The deadline for intervention in the proceeding is (30 days from the mailing or publication of notice, whichever occurs later, unless otherwise provided by the presiding officer). You must send a letter requesting intervention to the commission which is received by that date. The letter must include the person's name, address, email address and fax number if applicable.

If a valid public hearing is requested, the Commission will forward the application to the State Office of Administrative Hearings (SOAH) for a hearing. If no settlement is reached and an evidentiary hearing is held, SOAH will submit a recommendation to the Commission for final decision. An evidentiary hearing is a legal proceeding similar to a civil trial in state district court.

A landowner with a tract of land at least 25 acres or more, that is partially or wholly located within the uncertificated requested area, may file a written request with the Commission to be excluded from the requested area ("opt out") within (30) days from the date that notice was provided by the Utility. All opt out requests must include a large-scale map, a metes and bounds description of the landowner's tract of land, landowner's name, address, email address and fax number, if applicable.

Persons who wish to request this option should file the required documents with the:

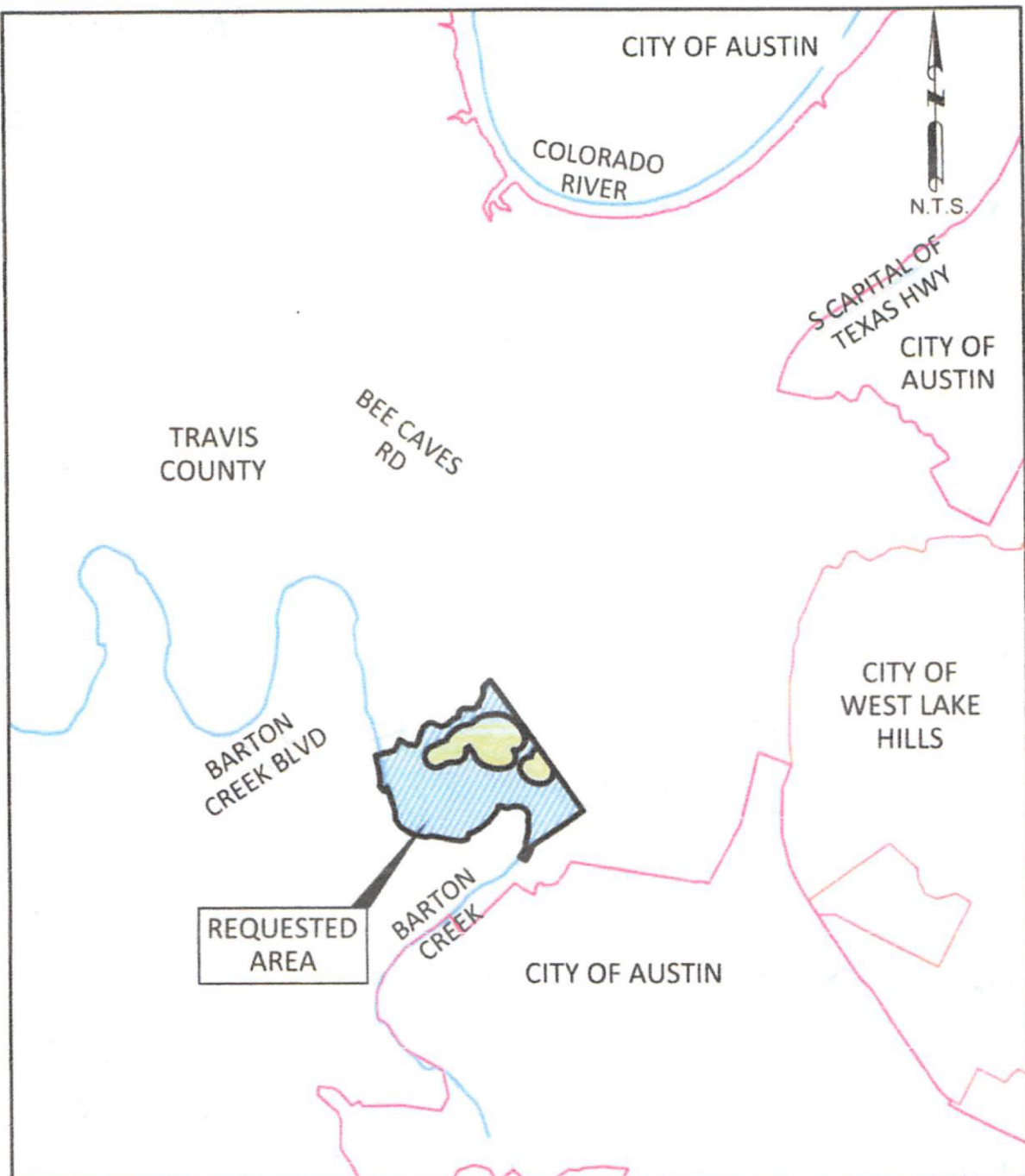
Public Utility Commission of Texas
Central Records
1701 N. Congress, P. O. Box 13326
Austin, TX 78711-3326

In addition, the landowner must also send a copy of the opt out request to the Utility. Staff may request additional information regarding your request.

Si desea información en español, puede llamar al 1-888-782-8477.

Carla OHS
Utility Representative

Trans County WID# 10
Utility Name



TRAVIS COUNTY W.C.I.D. NO. 10
GENERAL LOCATION MAP



REQUESTED AREA TO TRANSFER
TRANSFER AREA FROM CCN NO. 10317 TO CCN NO. 10306



REQUESTED AREA TO AMEND (ADD)
UNCERTIFICATED AREA TO BE AMENDED TO CCN NO. 10306

DEC
ENGINEERING
EXCELLENCE

T.B.P.E.L.S. FIRM REGISTRATION #F-8995
3408 EXECUTIVE CENTER DR. STE 128 AUSTIN, TX 78721 (512) 345-8905



Travis County WC&ID NO. 10

5324 Bee Cave Road Austin, TX 78746

Office (512) 327-223

Fax (512) 327-621

CustomerService@WaterDistrict10.org

www.WaterDistrict10.org

To Whom It May Concern,

Travis Co. WCID No. 10 filed a CCN amendment application with the Public Utility Commission of Texas. The property included within the proposed CCN area is already located within the corporate boundaries of Travis Co. WCID No. 10. Camelot WSC, which was the only wholesale customer of Travis Co. WCID No. 10, previously held the CCN prior to the annexation of the property. Please note that Texas law prohibits any utility other than Travis Co. WCID No. 10 from providing service to this property located within the boundaries of Travis Co. WCID No. 10.

If you have any questions, please contact me directly at 512-327-2230.

Kind Regards,

Carla A. Orts
General Manager
Travis County WCID No. 10

Notice to Current Customers, Landowners, Neighboring Systems, and Cities

TRAVIS CO. WATER CONTROL & IMPROVEMENT DISTRICT (WCID) NO. 10,
CERTIFICATE OF CONVENIENCE AND NECESSITY (CCN) NO. 10306, NOTICE OF
INTENT TO AMEND UNCERTIFICATED AREA TO THEIR CCN AND PURCHASE
WATER FACILITIES AND TO TRANSFER WATER SERVICE AREA UNDER CCN NO.
10310 FROM CAMELOT WATER SUPPLY CORPORATION IN TRAVIS COUNTY,
TEXAS

To: City of Austin Date Notice Mailed: June 8, 2022
(Name of Customer, Neighboring System, or City)
P.O. Box 1088
(Address)
Austin Tx 78767-1088
(City State Zip)

<u>Travis Co. WCID No. 10</u>	<u>5324 Bee Cave Road</u>	<u>Austin, TX</u>	<u>78746</u>
(Purchaser's Name)	(Address)	(City), (State)	(Zip Code)

has submitted an application with the Public Utility Commission of Texas (Commission) to amend uncertificated area to CCN No. 10306 and purchase all of the water facilities and to transfer water certificated service area under CCN No. 10317 in Travis County, TX from:

<u>Camelot Water Supply Corporation</u>	<u>500 Canyon Rim Drive</u>	<u>Austin, TX</u>	<u>78746</u>
(Seller's Name)	(Address)	(City), (State)	(Zip Code)

The requested area overlaps the district boundaries of Lower Colorado River Authority, Travis County MUD 3, Travis County WCID 10, and Travis County WCID 20. If these district(s) do not request a public hearing, the Commission shall determine that the district is consenting to Travis Co. WCID No. 10's request to provide retail water utility service in the requested area.

The sale is scheduled to take place if approved by the Commission (Texas Water Code § 13.301). The transaction and the transfer of the CCN includes the following subdivision:
Camelot Subdivision.

The requested area includes 28 customer connections, is located approximately 2.5 miles west of downtown West Lake Hills, Texas, and is generally bounded on the north by Barton Creek Boulevard; on the east by Bee Cave Road and Knollwood Drive; on the south by Barton Creek and Falcon Ledge; and on the west by Barton Creek.

The total requested area includes approximately 150 acres, comprised of 116 acres of uncertificated area and 34 acres of transferred area from CCN No. 10317 to CCN No. 10306.

The application proposes the subtraction of approximately 116 acres from CCN No. 10317 and the addition of approximately 150 acres to CCN No. 10306.

See enclosed map showing the requested area.

The proposed transaction may change the current customers' rates and services to the current approved rates and services of Travis Co. Water Control & Improvement District No. 10, which

Notice Form Updated: March 15, 2022

are lower than the current rate for a 5/8" meter for Camelot Water Supply Corporation. To view a copy of the current approved tariff, go to: www.waterdistrict10.org or email CustomerService@WaterDistrict10.org or call (512) 327-2230 to request a copy.

Persons who wish to intervene in the proceeding or comment upon action sought should contact the Public Utility Commission, P.O. Box 13326, Austin, Texas 78711-3326, or call the Public Utility Commission at (512) 936-7120 or (888) 782-8477. Hearing- and speech-impaired individuals with text telephones (TTY) may contact the commission at (512) 936-7136. The deadline for intervention in the proceeding is (30 days from the mailing or publication of notice, whichever occurs later, unless otherwise provided by the presiding officer). You must send a letter requesting intervention to the commission which is received by that date. The letter must include the person's name, address, email address and fax number if applicable.

If a valid public hearing is requested, the Commission will forward the application to the State Office of Administrative Hearings (SOAH) for a hearing. If no settlement is reached and an evidentiary hearing is held, SOAH will submit a recommendation to the Commission for final decision. An evidentiary hearing is a legal proceeding similar to a civil trial in state district court.

A landowner with a tract of land at least 25 acres or more, that is partially or wholly located within the uncertificated requested area, may file a written request with the Commission to be excluded from the requested area ("opt out") within (30) days from the date that notice was provided by the Utility. All opt out requests must include a large-scale map, a metes and bounds description of the landowner's tract of land, landowner's name, address, email address and fax number, if applicable.

Persons who wish to request this option should file the required documents with the:

Public Utility Commission of Texas
Central Records
1701 N. Congress, P. O. Box 13326
Austin, TX 78711-3326

In addition, the landowner must also send a copy of the opt out request to the Utility. Staff may request additional information regarding your request.

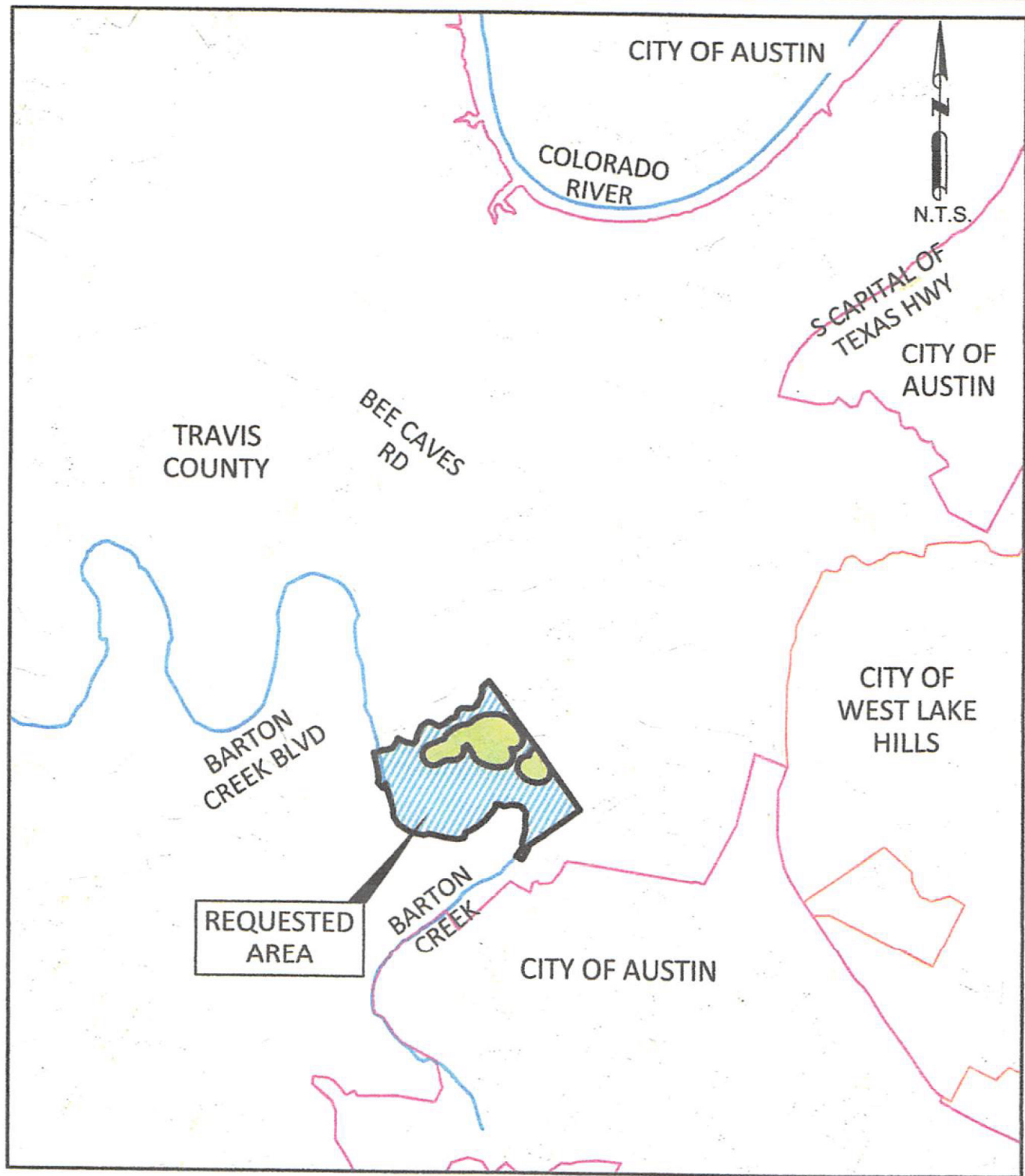
Si desea información en español, puede llamar al 1-888-782-8477.

Carla Oris

Utility Representative

Travis County WCD No. 10

Utility Name



TRAVIS COUNTY W.C.I.D. NO. 10
GENERAL LOCATION MAP



REQUESTED AREA TO TRANSFER
TRANSFER AREA FROM CCN NO. 10317 TO CCN NO. 10306



REQUESTED AREA TO AMEND (ADD)
UNCERTIFICATED AREA TO BE AMENDED TO CCN NO. 10306

DEC
**ENGINEERING
EXCELLENCE**

T.B.P.E.L.S. FIRM REGISTRATION #F-8985
3409 EXECUTIVE CENTER DR., STE 129 AUSTIN, TX 78721 (512) 345-8505



Travis County WC&ID NO. 10

5324 Bee Cave Road Austin, TX 78746

Office (512) 327-2230

Fax (512) 327-6218

CustomerService@WaterDistrict10.org

www.WaterDistrict10.org

To Whom It May Concern,

Travis Co. WCID No. 10 filed a CCN amendment application with the Public Utility Commission of Texas. The property included within the proposed CCN area is already located within the corporate boundaries of Travis Co. WCID No. 10. Camelot WSC, which was the only wholesale customer of Travis Co. WCID No. 10, previously held the CCN prior to the annexation of the property. Please note that Texas law prohibits any utility other than Travis Co. WCID No. 10 from providing service to this property located within the boundaries of Travis Co. WCID No. 10.

If you have any questions, please contact me directly at 512-327-2230.

Kind Regards,

Carla A. Orts
General Manager
Travis County WCID No. 10

Notice to Current Customers, Landowners, Neighboring Systems, and Cities

TRAVIS CO. WATER CONTROL & IMPROVEMENT DISTRICT (WCID) NO. 10,
CERTIFICATE OF CONVENIENCE AND NECESSITY (CCN) NO. 10306, NOTICE OF
INTENT TO AMEND UNCERTIFICATED AREA TO THEIR CCN AND PURCHASE
WATER FACILITIES AND TO TRANSFER WATER SERVICE AREA UNDER CCN NO.
10310 FROM CAMELOT WATER SUPPLY CORPORATION IN TRAVIS COUNTY,
TEXAS

To: City of Westlake Hills Date Notice Mailed: June 8 2022
(Name of Customer, Neighboring System, or City)
911 Westlake Dr.
(Address)
Westlake Hills Tx 78746
(City State Zip)

Travis Co. WCID No. 10 5324 Bee Cave Road Austin, TX 78746
(Purchaser's Name) (Address) (City), (State) (Zip Code)

has submitted an application with the Public Utility Commission of Texas (Commission) to amend
uncertificated area to CCN No. 10306 and purchase all of the water facilities and to transfer water
certificated service area under CCN No. 10317 in Travis County, TX from:

Camelot Water Supply Corporation 500 Canyon Rim Drive Austin, TX 78746
(Seller's Name) (Address) (City), (State) (Zip Code)

The requested area overlaps the district boundaries of Lower Colorado River Authority, Travis
County MUD 3, Travis County WCID 10, and Travis County WCID 20. If these district(s) do not
request a public hearing, the Commission shall determine that the district is consenting to Travis
Co. WCID No. 10's request to provide retail water utility service in the requested area.

The sale is scheduled to take place if approved by the Commission (Texas Water Code § 13.301).
The transaction and the transfer of the CCN includes the following subdivision:
Camelot Subdivision.

The requested area includes 28 customer connections, is located approximately 2.5 miles west of
downtown West Lake Hills, Texas, and is generally bounded on the north by Barton Creek
Boulevard; on the east by Bee Cave Road and Knollwood Drive; on the south by Barton Creek
and Falcon Ledge; and on the west by Barton Creek.

The total requested area includes approximately 150 acres, comprised of 116 acres of
uncertificated area and 34 acres of transferred area from CCN No. 10317 to CCN No. 10306.

The application proposes the subtraction of approximately 116 acres from CCN No. 10317 and
the addition of approximately 150 acres to CCN No. 10306.

See enclosed map showing the requested area.

The proposed transaction may change the current customers' rates and services to the current
approved rates and services of Travis Co. Water Control & Improvement District No. 10, which

Notice Form Updated: March 15, 2022

are lower than the current rate for a 5/8" meter for Camelot Water Supply Corporation. To view a copy of the current approved tariff, go to: www.waterdistrict10.org or email CustomerService@WaterDistrict10.org or call (512) 327-2230 to request a copy.

Persons who wish to intervene in the proceeding or comment upon action sought should contact the Public Utility Commission, P.O. Box 13326, Austin, Texas 78711-3326, or call the Public Utility Commission at (512) 936-7120 or (888) 782-8477. Hearing- and speech-impaired individuals with text telephones (TTY) may contact the commission at (512) 936-7136. The deadline for intervention in the proceeding is (30 days from the mailing or publication of notice, whichever occurs later, unless otherwise provided by the presiding officer). You must send a letter requesting intervention to the commission which is received by that date. The letter must include the person's name, address, email address and fax number if applicable.

If a valid public hearing is requested, the Commission will forward the application to the State Office of Administrative Hearings (SOAH) for a hearing. If no settlement is reached and an evidentiary hearing is held, SOAH will submit a recommendation to the Commission for final decision. An evidentiary hearing is a legal proceeding similar to a civil trial in state district court.

A landowner with a tract of land at least 25 acres or more, that is partially or wholly located within the uncertificated requested area, may file a written request with the Commission to be excluded from the requested area ("opt out") within (30) days from the date that notice was provided by the Utility. All opt out requests must include a large-scale map, a metes and bounds description of the landowner's tract of land, landowner's name, address, email address and fax number, if applicable.

Persons who wish to request this option should file the required documents with the:

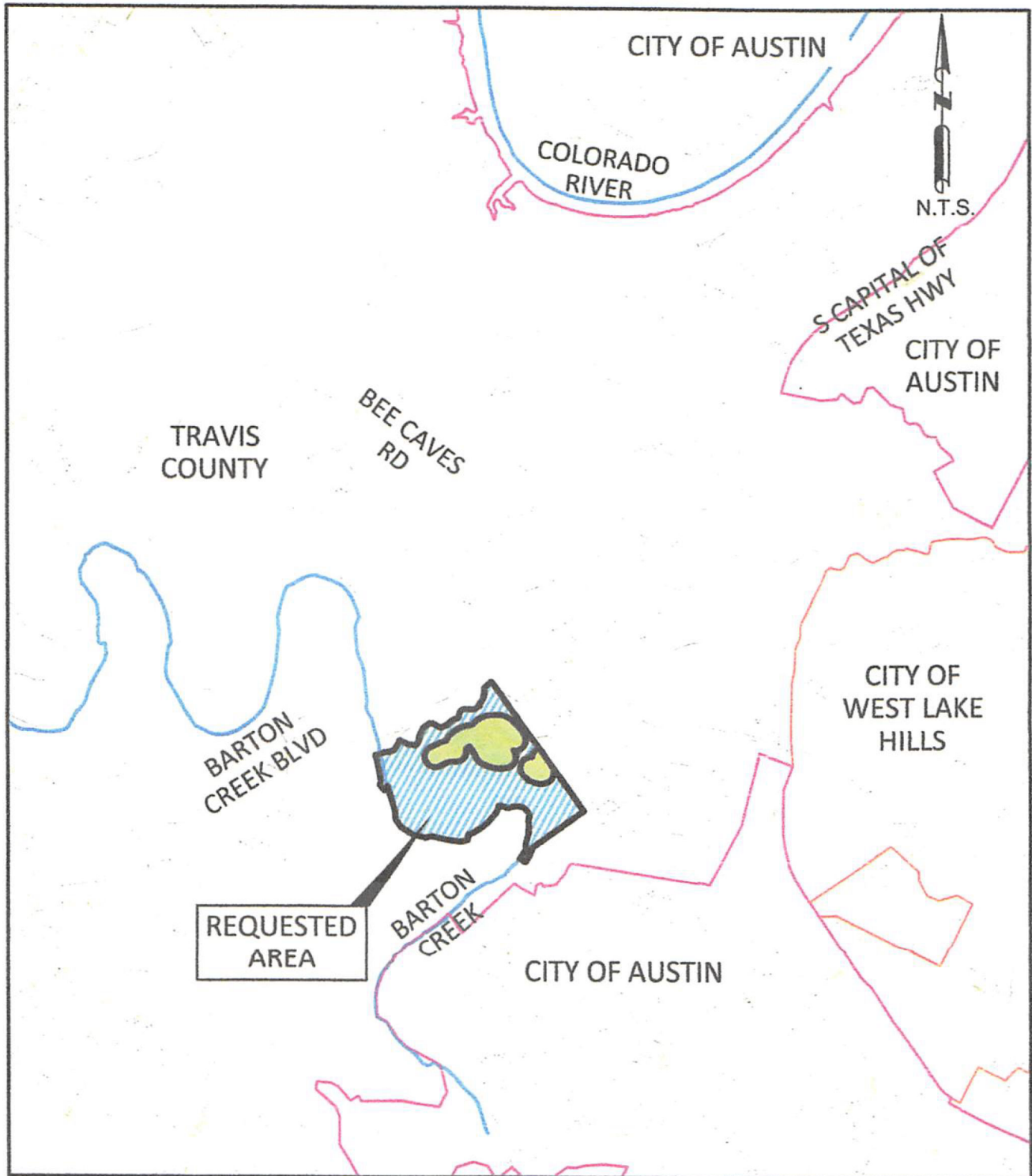
Public Utility Commission of Texas
Central Records
1701 N. Congress, P. O. Box 13326
Austin, TX 78711-3326

In addition, the landowner must also send a copy of the opt out request to the Utility. Staff may request additional information regarding your request.

Si desea información en español, puede llamar al 1-888-782-8477.

Carla Oxts
Utility Representative

Travis County We ID No 10
Utility Name



TRAVIS COUNTY W.C.I.D. NO. 10
GENERAL LOCATION MAP



REQUESTED AREA TO TRANSFER
TRANSFER AREA FROM CCN NO. 10317 TO CCN NO. 10306



REQUESTED AREA TO AMEND (ADD)
UNCERTIFICATED AREA TO BE AMENDED TO CCN NO. 10306

DEC
**ENGINEERING
EXCELLENCE**

T.B.P.E.L.S. FIRM REGISTRATION #F-8995
3409 EXECUTIVE CENTER DR., STE 129 AUSTIN, TX 78721 (512) 345-8505



Travis County WC&ID NO. 10

5324 Bee Cave Road Austin, TX 78746

Office (512) 327-2230

Fax (512) 327-6210

CustomerService@WaterDistrict10.org

www.WaterDistrict10.org

To Whom It May Concern,

Travis Co. WCID No. 10 filed a CCN amendment application with the Public Utility Commission of Texas. The property included within the proposed CCN area is already located within the corporate boundaries of Travis Co. WCID No. 10. Camelot WSC, which was the only wholesale customer of Travis Co. WCID No. 10, previously held the CCN prior to the annexation of the property. Please note that Texas law prohibits any utility other than Travis Co. WCID No. 10 from providing service to this property located within the boundaries of Travis Co. WCID No. 10.

If you have any questions, please contact me directly at 512-327-2230.

Kind Regards,

Carla A. Orts
General Manager
Travis County WCID No. 10

7022 0410 0001 6702 9375

Notice to Current Customers, Landowners, Neighboring Systems, and Cities
TRAVIS CO. WATER CONTROL & IMPROVEMENT DISTRICT (WCID) NO. 10,
CERTIFICATE OF CONVENIENCE AND NECESSITY (CCN) NO. 10306, NOTICE OF
INTENT TO AMEND UNCERTIFICATED AREA TO THEIR CCN AND PURCHASE
WATER FACILITIES AND TO TRANSFER WATER SERVICE AREA UNDER CCN NO.
10310 FROM CAMELOT WATER SUPPLY CORPORATION IN TRAVIS COUNTY,
TEXAS

To: Crystal Mountain Utility Date Notice Mailed: June 8, 2022
(Name of Customer, Neighboring System, or City)
907 Crystal Mountain Drive
(Address)
Austin Tx 78733-6121
(City) (State) (Zip)

Travis Co. WCID No. 10 5324 Bee Cave Road Austin, TX 78746
(Purchaser's Name) (Address) (City), (State) (Zip Code)

has submitted an application with the Public Utility Commission of Texas (Commission) to amend
uncertificated area to CCN No. 10306 and purchase all of the water facilities and to transfer water
certificated service area under CCN No. 10317 in Travis County, TX from:

Camelot Water Supply Corporation 500 Canyon Rim Drive Austin, TX 78746
(Seller's Name) (Address) (City), (State) (Zip Code)

The requested area overlaps the district boundaries of Lower Colorado River Authority, Travis
County MUD 3, Travis County WCID 10, and Travis County WCID 20. If these district(s) do not
request a public hearing, the Commission shall determine that the district is consenting to Travis
Co. WCID No. 10's request to provide retail water utility service in the requested area.

The sale is scheduled to take place if approved by the Commission (Texas Water Code § 13.301).
The transaction and the transfer of the CCN includes the following subdivision:
Camelot Subdivision.

The requested area includes 28 customer connections, is located approximately 2.5 miles west of
downtown West Lake Hills, Texas, and is generally bounded on the north by Barton Creek
Boulevard; on the east by Bee Cave Road and Knollwood Drive; on the south by Barton Creek
and Falcon Ledge; and on the west by Barton Creek.

The total requested area includes approximately 150 acres, comprised of 116 acres of
uncertificated area and 34 acres of transferred area from CCN No. 10317 to CCN No. 10306.

The application proposes the subtraction of approximately 116 acres from CCN No. 10317 and
the addition of approximately 150 acres to CCN No. 10306.

See enclosed map showing the requested area.

The proposed transaction may change the current customers' rates and services to the current
approved rates and services of Travis Co. Water Control & Improvement District No. 10, which

Notice Form Updated: March 15, 2022

are lower than the current rate for a 5/8" meter for Camelot Water Supply Corporation. To view a copy of the current approved tariff, go to: www.waterdistrict10.org or email CustomerService@WaterDistrict10.org or call (512) 327-2230 to request a copy.

Persons who wish to intervene in the proceeding or comment upon action sought should contact the Public Utility Commission, P.O. Box 13326, Austin, Texas 78711-3326, or call the Public Utility Commission at (512) 936-7120 or (888) 782-8477. Hearing- and speech-impaired individuals with text telephones (TTY) may contact the commission at (512) 936-7136. The deadline for intervention in the proceeding is (30 days from the mailing or publication of notice, whichever occurs later, unless otherwise provided by the presiding officer). You must send a letter requesting intervention to the commission which is received by that date. The letter must include the person's name, address, email address and fax number if applicable.

If a valid public hearing is requested, the Commission will forward the application to the State Office of Administrative Hearings (SOAH) for a hearing. If no settlement is reached and an evidentiary hearing is held, SOAH will submit a recommendation to the Commission for final decision. An evidentiary hearing is a legal proceeding similar to a civil trial in state district court.

A landowner with a tract of land at least 25 acres or more, that is partially or wholly located within the uncertificated requested area, may file a written request with the Commission to be excluded from the requested area ("opt out") within (30) days from the date that notice was provided by the Utility. All opt out requests must include a large-scale map, a metes and bounds description of the landowner's tract of land, landowner's name, address, email address and fax number, if applicable.

Persons who wish to request this option should file the required documents with the:

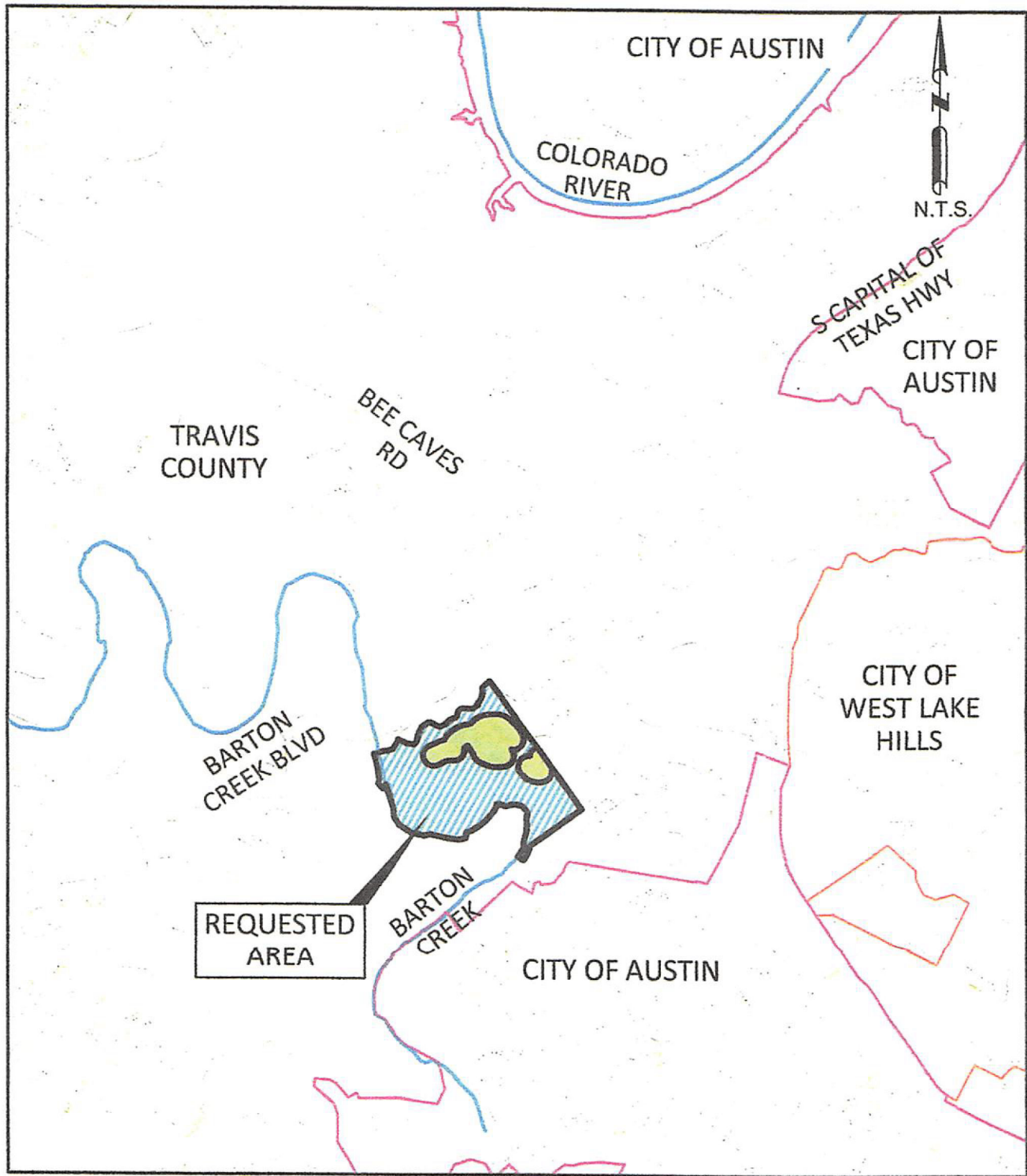
Public Utility Commission of Texas
Central Records
1701 N. Congress, P. O. Box 13326
Austin, TX 78711-3326

In addition, the landowner must also send a copy of the opt out request to the Utility. Staff may request additional information regarding your request.

Si desea información en español, puede llamar al 1-888-782-8477.

Carla Orls
Utility Representative

Travis County Water No 10
Utility Name



TRAVIS COUNTY W.C.I.D. NO. 10
GENERAL LOCATION MAP



REQUESTED AREA TO TRANSFER
TRANSFER AREA FROM CCN NO. 10317 TO CCN NO. 10306



REQUESTED AREA TO AMEND (ADD)
UNCERTIFICATED AREA TO BE AMENDED TO CCN NO. 10306

DEC
**ENGINEERING
EXCELLENCE**

T.B.P.E.L.S. FIRM REGISTRATION #F-8995
3409 EXECUTIVE CENTER DR., STE 129 AUSTIN, TX 78731 (512) 345-8505



Travis County WC&ID NO. 10

5324 Bee Cave Road Austin, TX 78746

Office (512) 327-2231

Fax (512) 327-6211

CustomerService@WaterDistrict10.org

www.WaterDistrict10.org

To Whom It May Concern,

Travis Co. WCID No. 10 filed a CCN amendment application with the Public Utility Commission of Texas. The property included within the proposed CCN area is already located within the corporate boundaries of Travis Co. WCID No. 10. Camelot WSC, which was the only wholesale customer of Travis Co. WCID No. 10, previously held the CCN prior to the annexation of the property. Please note that Texas law prohibits any utility other than Travis Co. WCID No. 10 from providing service to this property located within the boundaries of Travis Co. WCID No. 10.

If you have any questions, please contact me directly at 512-327-2230.

Kind Regards,

Carla A. Orts
General Manager
Travis County WCID No. 10

7022 0410 0001 6702 9382

Notice to Current Customers, Landowners, Neighboring Systems, and Cities

TRAVIS CO. WATER CONTROL & IMPROVEMENT DISTRICT (WCID) NO. 10,
CERTIFICATE OF CONVENIENCE AND NECESSITY (CCN) NO. 10306, NOTICE OF
INTENT TO AMEND UNCERTIFICATED AREA TO THEIR CCN AND PURCHASE
WATER FACILITIES AND TO TRANSFER WATER SERVICE AREA UNDER CCN NO.
10310 FROM CAMELOT WATER SUPPLY CORPORATION IN TRAVIS COUNTY,
TEXAS

To: Lost Creek Limited District Date Notice Mailed: June 8 20 22
(Name of Customer, Neighboring System, or City)
1305 Quaker Ridge Dr.
(Address)
Austin Tx 78746-6211
(City) (State) (Zip)

<u>Travis Co. WCID No. 10</u>	<u>5324 Bee Cave Road</u>	<u>Austin, TX</u>	<u>78746</u>
(Purchaser's Name)	(Address)	(City), (State)	(Zip Code)

has submitted an application with the Public Utility Commission of Texas (Commission) to amend uncertificated area to CCN No. 10306 and purchase all of the water facilities and to transfer water certificated service area under CCN No. 10317 in Travis County, TX from:

<u>Camelot Water Supply Corporation</u>	<u>500 Canyon Rim Drive</u>	<u>Austin, TX</u>	<u>78746</u>
(Seller's Name)	(Address)	(City), (State)	(Zip Code)

The requested area overlaps the district boundaries of Lower Colorado River Authority, Travis County MUD 3, Travis County WCID 10, and Travis County WCID 20. If these district(s) do not request a public hearing, the Commission shall determine that the district is consenting to Travis Co. WCID No. 10's request to provide retail water utility service in the requested area.

The sale is scheduled to take place if approved by the Commission (Texas Water Code § 13.301). The transaction and the transfer of the CCN includes the following subdivision:
Camelot Subdivision.

The requested area includes 28 customer connections, is located approximately 2.5 miles west of downtown West Lake Hills, Texas, and is generally bounded on the north by Barton Creek Boulevard; on the east by Bee Cave Road and Knollwood Drive; on the south by Barton Creek and Falcon Ledge; and on the west by Barton Creek.

The total requested area includes approximately 150 acres, comprised of 116 acres of uncertificated area and 34 acres of transferred area from CCN No. 10317 to CCN No. 10306.

The application proposes the subtraction of approximately 116 acres from CCN No. 10317 and the addition of approximately 150 acres to CCN No. 10306.

See enclosed map showing the requested area.

The proposed transaction may change the current customers' rates and services to the current approved rates and services of Travis Co. Water Control & Improvement District No. 10, which

Notice Form Updated: March 15, 2022

are lower than the current rate for a 5/8" meter for Camelot Water Supply Corporation. To view a copy of the current approved tariff, go to: www.waterdistrict10.org or email CustomerService@WaterDistrict10.org or call (512) 327-2230 to request a copy.

Persons who wish to intervene in the proceeding or comment upon action sought should contact the Public Utility Commission, P.O. Box 13326, Austin, Texas 78711-3326, or call the Public Utility Commission at (512) 936-7120 or (888) 782-8477. Hearing- and speech-impaired individuals with text telephones (TTY) may contact the commission at (512) 936-7136. The deadline for intervention in the proceeding is (30 days from the mailing or publication of notice, whichever occurs later, unless otherwise provided by the presiding officer). You must send a letter requesting intervention to the commission which is received by that date. The letter must include the person's name, address, email address and fax number if applicable.

If a valid public hearing is requested, the Commission will forward the application to the State Office of Administrative Hearings (SOAH) for a hearing. If no settlement is reached and an evidentiary hearing is held, SOAH will submit a recommendation to the Commission for final decision. An evidentiary hearing is a legal proceeding similar to a civil trial in state district court.

A landowner with a tract of land at least 25 acres or more, that is partially or wholly located within the uncertificated requested area, may file a written request with the Commission to be excluded from the requested area ("opt out") within (30) days from the date that notice was provided by the Utility. All opt out requests must include a large-scale map, a metes and bounds description of the landowner's tract of land, landowner's name, address, email address and fax number, if applicable.

Persons who wish to request this option should file the required documents with the:

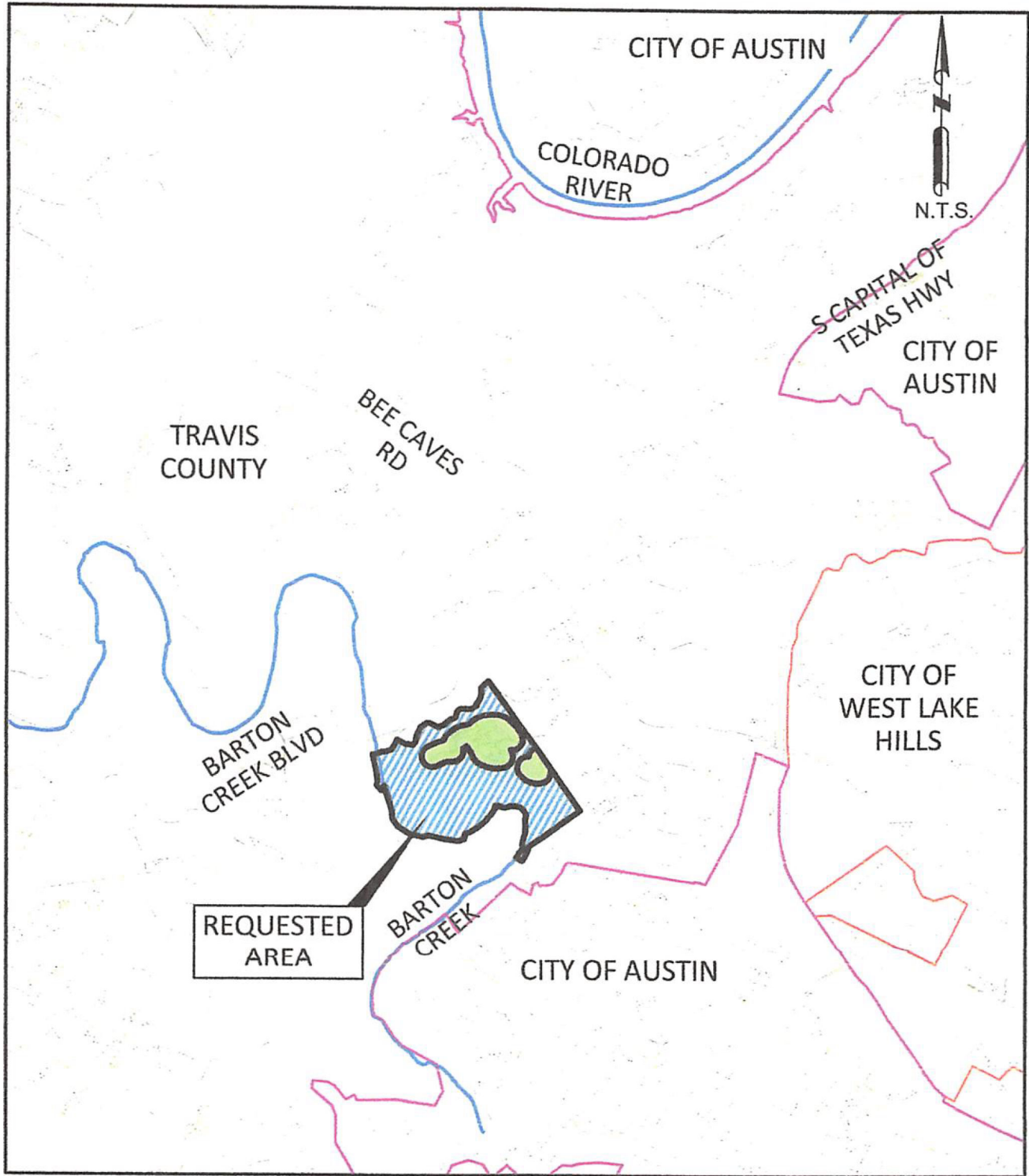
Public Utility Commission of Texas
Central Records
1701 N. Congress, P. O. Box 13326
Austin, TX 78711-3326

In addition, the landowner must also send a copy of the opt out request to the Utility. Staff may request additional information regarding your request.

Si desea información en español, puede llamar al 1-888-782-8477.

Carla Orts
Utility Representative

Travis County WCID No. 10
Utility Name



TRAVIS COUNTY W.C.I.D. NO. 10
GENERAL LOCATION MAP



REQUESTED AREA TO TRANSFER
TRANSFER AREA FROM CCN NO. 10317 TO CCN NO. 10306



REQUESTED AREA TO AMEND (ADD)
UNCERTIFICATED AREA TO BE AMENDED TO CCN NO. 10306





Travis County WC&ID NO. 10

5324 Bee Cave Road Austin, TX 78746

Office (512) 327-223

Fax (512) 327-621

CustomerService@WaterDistrict10.or

www.WaterDistrict10.or

To Whom It May Concern,

Travis Co. WCID No. 10 filed a CCN amendment application with the Public Utility Commission of Texas. The property included within the proposed CCN area is already located within the corporate boundaries of Travis Co. WCID No. 10. Camelot WSC, which was the only wholesale customer of Travis Co. WCID No. 10, previously held the CCN prior to the annexation of the property. Please note that Texas law prohibits any utility other than Travis Co. WCID No. 10 from providing service to this property located within the boundaries of Travis Co. WCID No. 10.

If you have any questions, please contact me directly at 512-327-2230.

Kind Regards,

Carla A. Orts
General Manager
Travis County WCID No. 10

7022 0410 0001 6702 9542

Notice to Current Customers, Landowners, Neighboring Systems, and Cities

TRAVIS CO. WATER CONTROL & IMPROVEMENT DISTRICT (WCID) NO. 10,
CERTIFICATE OF CONVENIENCE AND NECESSITY (CCN) NO. 10306, NOTICE OF
INTENT TO AMEND UNCERTIFICATED AREA TO THEIR CCN AND PURCHASE
WATER FACILITIES AND TO TRANSFER WATER SERVICE AREA UNDER CCN NO.
10310 FROM CAMELOT WATER SUPPLY CORPORATION IN TRAVIS COUNTY,
TEXAS

To: Travis County MUD 10 Date Notice Mailed June 8, 2022
(Name of Customer, Neighboring System, or City)
1108 Lavaca St. Ste 510
(Address)
Austin Tx 78701-2125
(City State Zip)

<u>Travis Co. WCID No. 10</u>	<u>5324 Bee Cave Road</u>	<u>Austin, TX</u>	<u>78746</u>
(Purchaser's Name)	(Address)	(City), (State)	(Zip Code)

has submitted an application with the Public Utility Commission of Texas (Commission) to amend
uncertificated area to CCN No. 10306 and purchase all of the water facilities and to transfer water
certificated service area under CCN No. 10317 in Travis County, TX from:

<u>Camelot Water Supply Corporation</u>	<u>500 Canyon Rim Drive</u>	<u>Austin, TX</u>	<u>78746</u>
(Seller's Name)	(Address)	(City), (State)	(Zip Code)

The requested area overlaps the district boundaries of Lower Colorado River Authority, Travis
County MUD 3, Travis County WCID 10, and Travis County WCID 20. If these district(s) do not
request a public hearing, the Commission shall determine that the district is consenting to Travis
Co. WCID No. 10's request to provide retail water utility service in the requested area.

The sale is scheduled to take place if approved by the Commission (Texas Water Code § 13.301).
The transaction and the transfer of the CCN includes the following subdivision:
Camelot Subdivision.

The requested area includes 28 customer connections, is located approximately 2.5 miles west of
downtown West Lake Hills, Texas, and is generally bounded on the north by Barton Creek
Boulevard; on the east by Bee Cave Road and Knollwood Drive; on the south by Barton Creek
and Falcon Ledge; and on the west by Barton Creek.

The total requested area includes approximately 150 acres, comprised of 116 acres of
uncertificated area and 34 acres of transferred area from CCN No. 10317 to CCN No. 10306.

The application proposes the subtraction of approximately 116 acres from CCN No. 10317 and
the addition of approximately 150 acres to CCN No. 10306.

See enclosed map showing the requested area.

The proposed transaction may change the current customers' rates and services to the current
approved rates and services of Travis Co. Water Control & Improvement District No. 10, which

Notice Form Updated: March 15, 2022

are lower than the current rate for a 5/8" meter for Camelot Water Supply Corporation. To view a copy of the current approved tariff, go to: www.waterdistrict10.org or email CustomerService@WaterDistrict10.org or call (512) 327-2230 to request a copy.

Persons who wish to intervene in the proceeding or comment upon action sought should contact the Public Utility Commission, P.O. Box 13326, Austin, Texas 78711-3326, or call the Public Utility Commission at (512) 936-7120 or (888) 782-8477. Hearing- and speech-impaired individuals with text telephones (TTY) may contact the commission at (512) 936-7136. The deadline for intervention in the proceeding is (30 days from the mailing or publication of notice, whichever occurs later, unless otherwise provided by the presiding officer). You must send a letter requesting intervention to the commission which is received by that date. The letter must include the person's name, address, email address and fax number if applicable.

If a valid public hearing is requested, the Commission will forward the application to the State Office of Administrative Hearings (SOAH) for a hearing. If no settlement is reached and an evidentiary hearing is held, SOAH will submit a recommendation to the Commission for final decision. An evidentiary hearing is a legal proceeding similar to a civil trial in state district court.

A landowner with a tract of land at least 25 acres or more, that is partially or wholly located within the uncertificated requested area, may file a written request with the Commission to be excluded from the requested area ("opt out") within (30) days from the date that notice was provided by the Utility. All opt out requests must include a large-scale map, a metes and bounds description of the landowner's tract of land, landowner's name, address, email address and fax number, if applicable.

Persons who wish to request this option should file the required documents with the:

Public Utility Commission of Texas
Central Records
1701 N. Congress, P. O. Box 13326
Austin, TX 78711-3326

In addition, the landowner must also send a copy of the opt out request to the Utility. Staff may request additional information regarding your request.

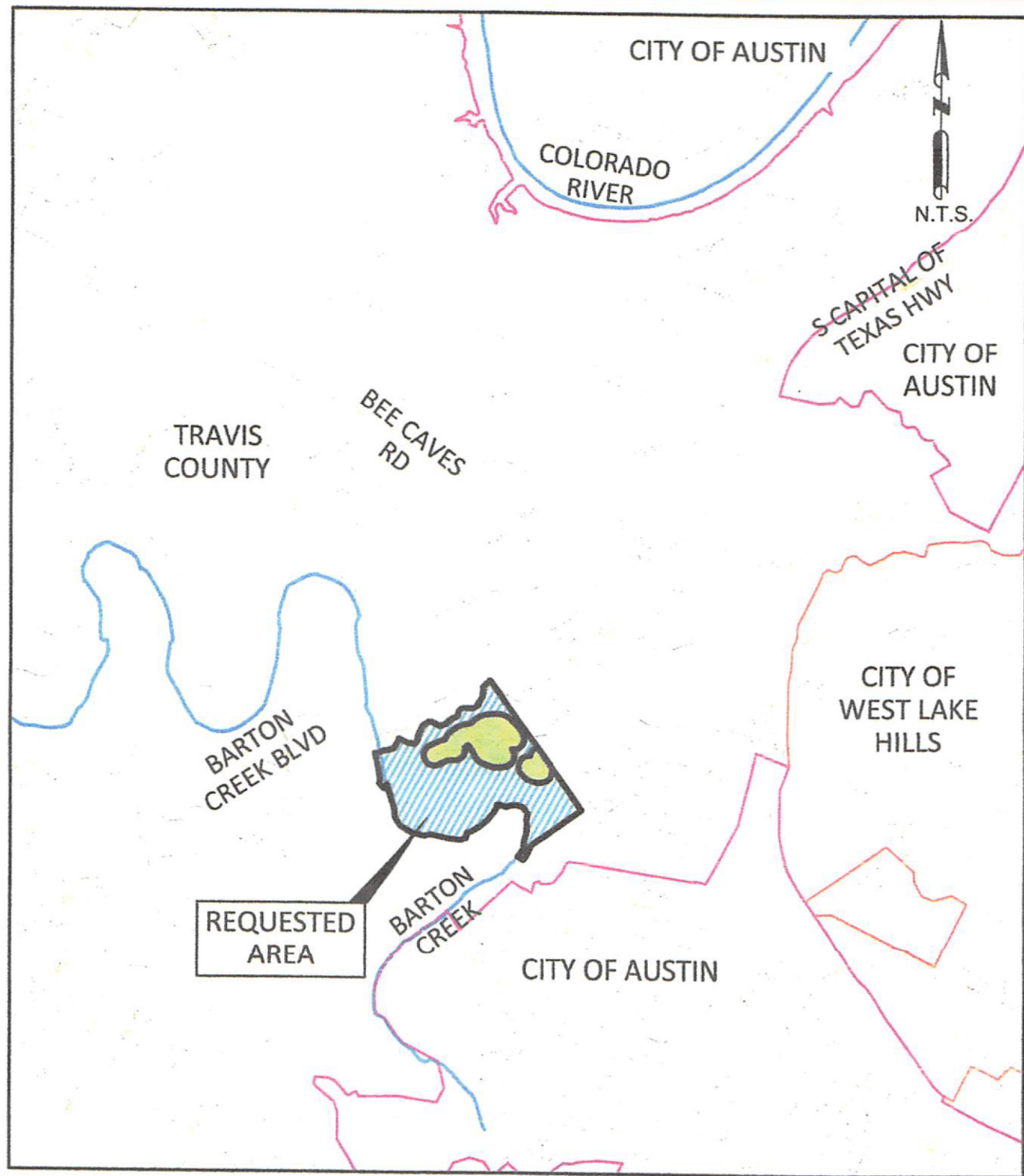
Si desea información en español, puede llamar al 1-888-782-8477.

Carla Orts

Utility Representative

Travis County WCID No. 10

Utility Name



TRAVIS COUNTY W.C.I.D. NO. 10
GENERAL LOCATION MAP



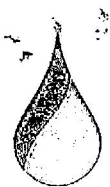
REQUESTED AREA TO TRANSFER
TRANSFER AREA FROM CCN NO. 10317 TO CCN NO. 10306



REQUESTED AREA TO AMEND (ADD)
UNCERTIFICATED AREA TO BE AMENDED TO CCN NO. 10306

DEC
**ENGINEERING
EXCELLENCE**

T.B.P.E.L.S. FIRM REGISTRATION #F-8995
3409 EXECUTIVE CENTER DR., STE 129 AUSTIN, TX 78731 (512) 345-8585



Travis County WC&ID NO. 10

5324 Bee Cave Road Austin, TX 78746

Office (512) 327-2230

Fax (512) 327-6218

CustomerService@WaterDistrict10.org

www.WaterDistrict10.org

To Whom It May Concern,

Travis Co. WCID No. 10 filed a CCN amendment application with the Public Utility Commission of Texas. The property included within the proposed CCN area is already located within the corporate boundaries of Travis Co. WCID No. 10. Camelot WSC, which was the only wholesale customer of Travis Co. WCID No. 10, previously held the CCN prior to the annexation of the property. Please note that Texas law prohibits any utility other than Travis Co. WCID No. 10 from providing service to this property located within the boundaries of Travis Co. WCID No. 10.

If you have any questions, please contact me directly at 512-327-2230.

Kind Regards,

Carla A. Orts
General Manager
Travis County WCID No. 10

7022 0410 0001 6702 9528

Notice to Current Customers, Landowners, Neighboring Systems, and Cities

TRAVIS CO. WATER CONTROL & IMPROVEMENT DISTRICT (WCID) NO. 10,
CERTIFICATE OF CONVENIENCE AND NECESSITY (CCN) NO. 10306, NOTICE OF
INTENT TO AMEND UNCERTIFICATED AREA TO THEIR CCN AND PURCHASE
WATER FACILITIES AND TO TRANSFER WATER SERVICE AREA UNDER CCN NO.
10310 FROM CAMELOT WATER SUPPLY CORPORATION IN TRAVIS COUNTY,
TEXAS

To: Travis County MUD 19 Date Notice Mailed: June 8 2022
(Name of Customer, Neighboring System, or City)
1108 Lavaca St. Ste. 510
(Address)
Austin TX 78701-2125
(City State Zip)

<u>Travis Co. WCID No. 10</u>	<u>5324 Bee Cave Road</u>	<u>Austin, TX</u>	<u>78746</u>
(Purchaser's Name)	(Address)	(City), (State)	(Zip Code)

has submitted an application with the Public Utility Commission of Texas (Commission) to amend
uncertificated area to CCN No. 10306 and purchase all of the water facilities and to transfer water
certificated service area under CCN No. 10317 in Travis County, TX from:

<u>Camelot Water Supply Corporation</u>	<u>500 Canyon Rim Drive</u>	<u>Austin, TX</u>	<u>78746</u>
(Seller's Name)	(Address)	(City), (State)	(Zip Code)

The requested area overlaps the district boundaries of Lower Colorado River Authority, Travis
County MUD 3, Travis County WCID 10, and Travis County WCID 20. If these district(s) do not
request a public hearing, the Commission shall determine that the district is consenting to Travis
Co. WCID No. 10's request to provide retail water utility service in the requested area.

The sale is scheduled to take place if approved by the Commission (Texas Water Code § 13.301).
The transaction and the transfer of the CCN includes the following subdivision:
Camelot Subdivision.

The requested area includes 28 customer connections, is located approximately 2.5 miles west of
downtown West Lake Hills, Texas, and is generally bounded on the north by Barton Creek
Boulevard; on the east by Bee Cave Road and Knollwood Drive; on the south by Barton Creek
and Falcon Ledge; and on the west by Barton Creek.

The total requested area includes approximately 150 acres, comprised of 116 acres of
uncertificated area and 34 acres of transferred area from CCN No. 10317 to CCN No. 10306.

The application proposes the subtraction of approximately 116 acres from CCN No. 10317 and
the addition of approximately 150 acres to CCN No. 10306.

See enclosed map showing the requested area.

The proposed transaction may change the current customers' rates and services to the current
approved rates and services of Travis Co. Water Control & Improvement District No. 10, which

Notice Form Updated: March 15, 2022

are lower than the current rate for a 5/8" meter for Camelot Water Supply Corporation. To view a copy of the current approved tariff, go to: www.waterdistrict10.org or email CustomerService@WaterDistrict10.org or call (512) 327-2230 to request a copy.

Persons who wish to intervene in the proceeding or comment upon action sought should contact the Public Utility Commission, P.O. Box 13326, Austin, Texas 78711-3326, or call the Public Utility Commission at (512) 936-7120 or (888) 782-8477. Hearing- and speech-impaired individuals with text telephones (TTY) may contact the commission at (512) 936-7136. The deadline for intervention in the proceeding is (30 days from the mailing or publication of notice, whichever occurs later, unless otherwise provided by the presiding officer). You must send a letter requesting intervention to the commission which is received by that date. The letter must include the person's name, address, email address and fax number if applicable.

If a valid public hearing is requested, the Commission will forward the application to the State Office of Administrative Hearings (SOAH) for a hearing. If no settlement is reached and an evidentiary hearing is held, SOAH will submit a recommendation to the Commission for final decision. An evidentiary hearing is a legal proceeding similar to a civil trial in state district court.

A landowner with a tract of land at least 25 acres or more, that is partially or wholly located within the uncertificated requested area, may file a written request with the Commission to be excluded from the requested area ("opt out") within (30) days from the date that notice was provided by the Utility. All opt out requests must include a large-scale map, a metes and bounds description of the landowner's tract of land, landowner's name, address, email address and fax number, if applicable.

Persons who wish to request this option should file the required documents with the:

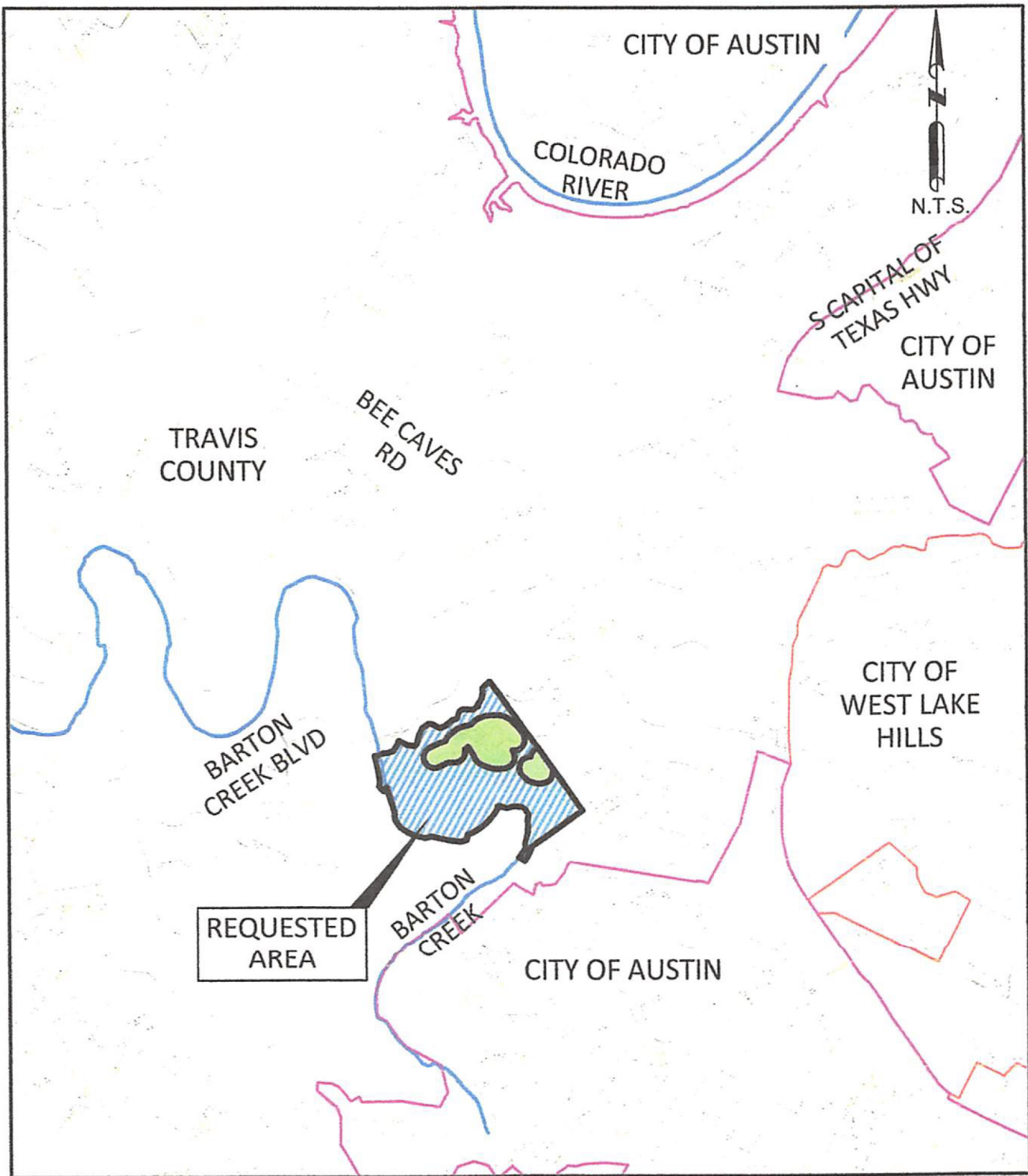
Public Utility Commission of Texas
Central Records
1701 N. Congress, P. O. Box 13326
Austin, TX 78711-3326

In addition, the landowner must also send a copy of the opt out request to the Utility. Staff may request additional information regarding your request.


Si desea información en español, puede llamar al 1-888-782-8477.

Carla Orts
Utility Representative

Travis County WCD No. 10
Utility Name



TRAVIS COUNTY W.C.I.D. NO. 10
GENERAL LOCATION MAP



REQUESTED AREA TO TRANSFER
TRANSFER AREA FROM CCN NO. 10317 TO CCN NO. 10306



REQUESTED AREA TO AMEND (ADD)
UNCERTIFICATED AREA TO BE AMENDED TO CCN NO. 10306

DEC
ENGINEERING[™]
EXCELLENCE

T.B.P.E.L.S. FIRM REGISTRATION #F-8995
3409 EXECUTIVE CENTER DR., STE 129 AUSTIN, TX 78731 (512) 343-8565



Travis County WC&ID NO. 10

5324 Bee Cave Road Austin, TX 78746

Office (512) 327-2223

Fax (512) 327-621

CustomerService@WaterDistrict10.org

www.WaterDistrict10.org

To Whom It May Concern,

Travis Co. WCID No. 10 filed a CCN amendment application with the Public Utility Commission of Texas. The property included within the proposed CCN area is already located within the corporate boundaries of Travis Co. WCID No. 10. Camelot WSC, which was the only wholesale customer of Travis Co. WCID No. 10, previously held the CCN prior to the annexation of the property. Please note that Texas law prohibits any utility other than Travis Co. WCID No. 10 from providing service to this property located within the boundaries of Travis Co. WCID No. 10.

If you have any questions, please contact me directly at 512-327-2230.

Kind Regards,

Carla A. Orts
General Manager
Travis County WCID No. 10

7022 0410 0001 6702 9511

Notice to Current Customers, Landowners, Neighboring Systems, and Cities

TRAVIS CO. WATER CONTROL & IMPROVEMENT DISTRICT (WCID) NO. 10,
CERTIFICATE OF CONVENIENCE AND NECESSITY (CCN) NO. 10306, NOTICE OF
INTENT TO AMEND UNCERTIFICATED AREA TO THEIR CCN AND PURCHASE
WATER FACILITIES AND TO TRANSFER WATER SERVICE AREA UNDER CCN NO.
10310 FROM CAMELOT WATER SUPPLY CORPORATION IN TRAVIS COUNTY,
TEXAS

To: Broesche Brook Anne + Gerald 2000 Trust Date Notice Mailed: June 8 2022
(Name of Customer, Neighboring System, or City)
P.O. Box 41648
(Address)
Austin Tx 78765-41648
(City State Zip)

Travis Co. WCID No. 10 5324 Bee Cave Road Austin, TX 78746
(Purchaser's Name) (Address) (City), (State) (Zip Code)

has submitted an application with the Public Utility Commission of Texas (Commission) to amend
uncertificated area to CCN No. 10306 and purchase all of the water facilities and to transfer water
certificated service area under CCN No. 10317 in Travis County, TX from:

Camelot Water Supply Corporation 500 Canyon Rim Drive Austin, TX 78746
(Seller's Name) (Address) (City), (State) (Zip Code)

The requested area overlaps the district boundaries of Lower Colorado River Authority, Travis
County MUD 3, Travis County WCID 10, and Travis County WCID 20. If these district(s) do not
request a public hearing, the Commission shall determine that the district is consenting to Travis
Co. WCID No. 10's request to provide retail water utility service in the requested area.

The sale is scheduled to take place if approved by the Commission (Texas Water Code § 13.301).
The transaction and the transfer of the CCN includes the following subdivision:
Camelot Subdivision.

The requested area includes 28 customer connections, is located approximately 2.5 miles west of
downtown West Lake Hills, Texas, and is generally bounded on the north by Barton Creek
Boulevard; on the east by Bee Cave Road and Knollwood Drive; on the south by Barton Creek
and Falcon Ledge; and on the west by Barton Creek.

The total requested area includes approximately 150 acres, comprised of 116 acres of
uncertificated area and 34 acres of transferred area from CCN No. 10317 to CCN No. 10306.

The application proposes the subtraction of approximately 116 acres from CCN No. 10317 and
the addition of approximately 150 acres to CCN No. 10306.

See enclosed map showing the requested area.

The proposed transaction may change the current customers' rates and services to the current
approved rates and services of Travis Co. Water Control & Improvement District No. 10, which

Notice Form Updated: March 15, 2022

are lower than the current rate for a 5/8" meter for Camelot Water Supply Corporation. To view a copy of the current approved tariff, go to: www.waterdistrict10.org or email CustomerService@WaterDistrict10.org or call (512) 327-2230 to request a copy.

Persons who wish to intervene in the proceeding or comment upon action sought should contact the Public Utility Commission, P.O. Box 13326, Austin, Texas 78711-3326, or call the Public Utility Commission at (512) 936-7120 or (888) 782-8477. Hearing- and speech-impaired individuals with text telephones (TTY) may contact the commission at (512) 936-7136. The deadline for intervention in the proceeding is (30 days from the mailing or publication of notice, whichever occurs later, unless otherwise provided by the presiding officer). You must send a letter requesting intervention to the commission which is received by that date. The letter must include the person's name, address, email address and fax number if applicable.

If a valid public hearing is requested, the Commission will forward the application to the State Office of Administrative Hearings (SOAH) for a hearing. If no settlement is reached and an evidentiary hearing is held, SOAH will submit a recommendation to the Commission for final decision. An evidentiary hearing is a legal proceeding similar to a civil trial in state district court.

A landowner with a tract of land at least 25 acres or more, that is partially or wholly located within the uncertificated requested area, may file a written request with the Commission to be excluded from the requested area ("opt out") within (30) days from the date that notice was provided by the Utility. All opt out requests must include a large-scale map, a metes and bounds description of the landowner's tract of land, landowner's name, address, email address and fax number, if applicable.

Persons who wish to request this option should file the required documents with the:

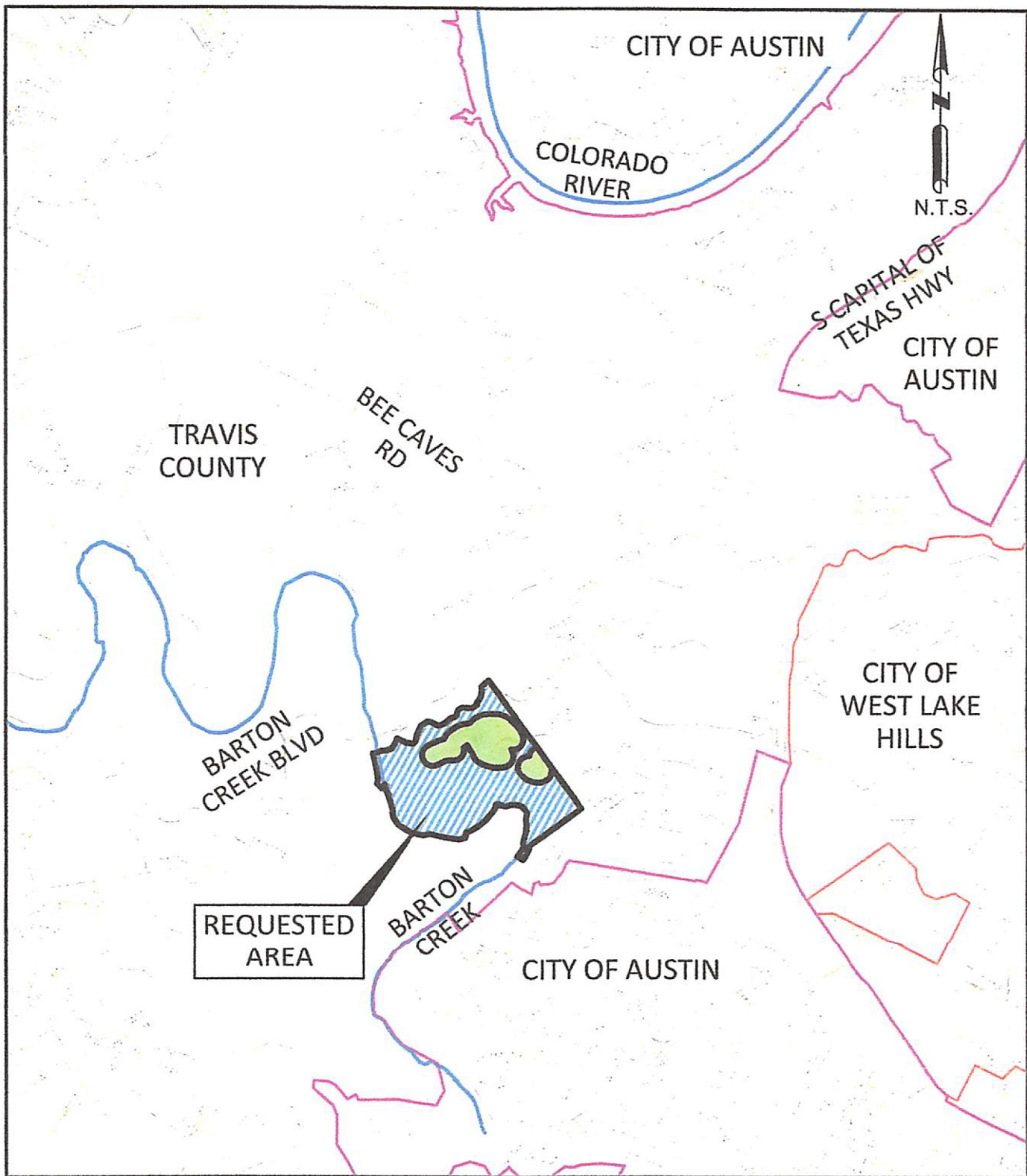
Public Utility Commission of Texas
Central Records
1701 N. Congress, P. O. Box 13326
Austin, TX 78711-3326

In addition, the landowner must also send a copy of the opt out request to the Utility. Staff may request additional information regarding your request.

Si desea información en español, puede llamar al 1-888-782-8477.

Carla Orts
Utility Representative

Travis County WC 10 No. 10
Utility Name



TRAVIS COUNTY W.C.I.D. NO. 10
GENERAL LOCATION MAP



REQUESTED AREA TO TRANSFER
TRANSFER AREA FROM CCN NO. 10317 TO CCN NO. 10306



REQUESTED AREA TO AMEND (ADD)
UNCERTIFICATED AREA TO BE AMENDED TO CCN NO. 10306

DEC
**ENGINEERING
EXCELLENCE**

T.B.P.E.L.S. FIRM REGISTRATION #F-8995
3409 EXECUTIVE CENTER DR., STE 129 AUSTIN, TX 78731 (512) 345-8505



Travis County WC&ID NO. 10

5324 Bee Cave Road Austin, TX 78746

Office (512) 327-2230

Fax (512) 327-6218

CustomerService@WaterDistrict10.org

www.WaterDistrict10.org

To Whom It May Concern,

Travis Co. WCID No. 10 filed a CCN amendment application with the Public Utility Commission of Texas. The property included within the proposed CCN area is already located within the corporate boundaries of Travis Co. WCID No. 10. Camelot WSC, which was the only wholesale customer of Travis Co. WCID No. 10, previously held the CCN prior to the annexation of the property. Please note that Texas law prohibits any utility other than Travis Co. WCID No. 10 from providing service to this property located within the boundaries of Travis Co. WCID No. 10.

If you have any questions, please contact me directly at 512-327-2230.

Kind Regards,

Carla A. Orts
General Manager
Travis County WCID No. 10

7022 0410 0001 6702 9498

Notice to Current Customers, Landowners, Neighboring Systems, and Cities
TRAVIS CO. WATER CONTROL & IMPROVEMENT DISTRICT (WCID) NO. 10,
CERTIFICATE OF CONVENIENCE AND NECESSITY (CCN) NO. 10306, NOTICE OF
INTENT TO AMEND UNCERTIFICATED AREA TO THEIR CCN AND PURCHASE
WATER FACILITIES AND TO TRANSFER WATER SERVICE AREA UNDER CCN NO.
10310 FROM CAMELOT WATER SUPPLY CORPORATION IN TRAVIS COUNTY,
TEXAS

To: Travis County WCID 19 Date Notice Mailed: June 8 2022
(Name of Customer, Neighboring System, or City)
12912 Hill Country Blvd Ste F-232
(Address)
Austin Tx 78738-6328
(City) (State) (Zip)

<u>Travis Co. WCID No. 10</u>	<u>5324 Bee Cave Road</u>	<u>Austin, TX</u>	<u>78746</u>
(Purchaser's Name)	(Address)	(City), (State)	(Zip Code)

has submitted an application with the Public Utility Commission of Texas (Commission) to amend uncertificated area to CCN No. 10306 and purchase all of the water facilities and to transfer water certificated service area under CCN No. 10317 in Travis County, TX from:

<u>Camelot Water Supply Corporation</u>	<u>500 Canyon Rim Drive</u>	<u>Austin, TX</u>	<u>78746</u>
(Seller's Name)	(Address)	(City), (State)	(Zip Code)

The requested area overlaps the district boundaries of Lower Colorado River Authority, Travis County MUD 3, Travis County WCID 10, and Travis County WCID 20. If these district(s) do not request a public hearing, the Commission shall determine that the district is consenting to Travis Co. WCID No. 10's request to provide retail water utility service in the requested area.

The sale is scheduled to take place if approved by the Commission (Texas Water Code § 13.301). The transaction and the transfer of the CCN includes the following subdivision:
Camelot Subdivision.

The requested area includes 28 customer connections, is located approximately 2.5 miles west of downtown West Lake Hills, Texas, and is generally bounded on the north by Barton Creek Boulevard; on the east by Bee Cave Road and Knollwood Drive; on the south by Barton Creek and Falcon Ledge; and on the west by Barton Creek.

The total requested area includes approximately 150 acres, comprised of 116 acres of uncertificated area and 34 acres of transferred area from CCN No. 10317 to CCN No. 10306.

The application proposes the subtraction of approximately 116 acres from CCN No. 10317 and the addition of approximately 150 acres to CCN No. 10306.

See enclosed map showing the requested area.

The proposed transaction may change the current customers' rates and services to the current approved rates and services of Travis Co. Water Control & Improvement District No. 10, which

Notice Form Updated: March 15, 2022

are lower than the current rate for a 5/8" meter for Camelot Water Supply Corporation. To view a copy of the current approved tariff, go to: www.waterdistrict10.org or email CustomerService@WaterDistrict10.org or call (512) 327-2230 to request a copy.

Persons who wish to intervene in the proceeding or comment upon action sought should contact the Public Utility Commission, P.O. Box 13326, Austin, Texas 78711-3326, or call the Public Utility Commission at (512) 936-7120 or (888) 782-8477. Hearing- and speech-impaired individuals with text telephones (TTY) may contact the commission at (512) 936-7136. The deadline for intervention in the proceeding is (30 days from the mailing or publication of notice, whichever occurs later, unless otherwise provided by the presiding officer). You must send a letter requesting intervention to the commission which is received by that date. The letter must include the person's name, address, email address and fax number if applicable.

If a valid public hearing is requested, the Commission will forward the application to the State Office of Administrative Hearings (SOAH) for a hearing. If no settlement is reached and an evidentiary hearing is held, SOAH will submit a recommendation to the Commission for final decision. An evidentiary hearing is a legal proceeding similar to a civil trial in state district court.

A landowner with a tract of land at least 25 acres or more, that is partially or wholly located within the uncertificated requested area, may file a written request with the Commission to be excluded from the requested area ("opt out") within (30) days from the date that notice was provided by the Utility. All opt out requests must include a large-scale map, a metes and bounds description of the landowner's tract of land, landowner's name, address, email address and fax number, if applicable.

Persons who wish to request this option should file the required documents with the:

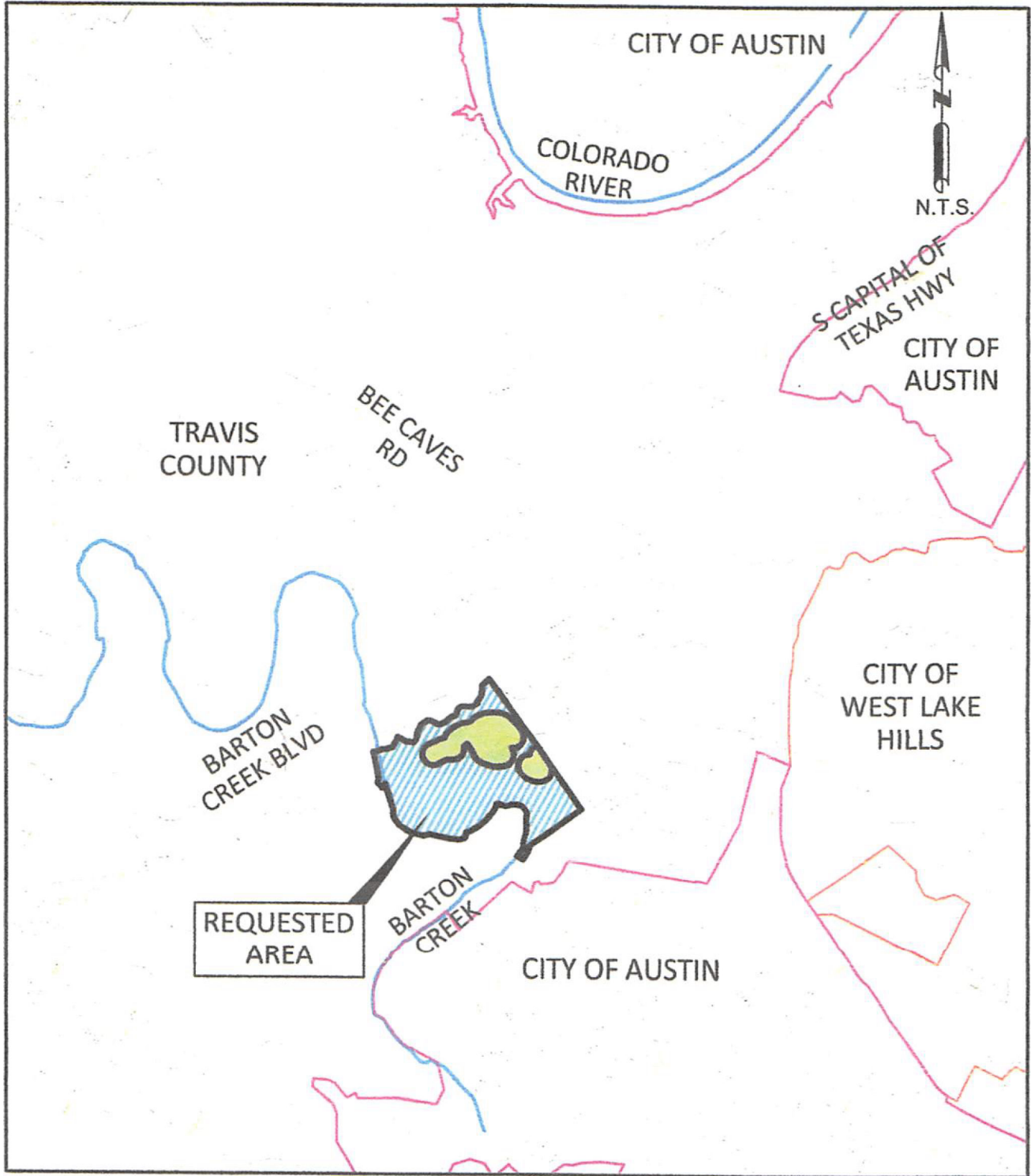
Public Utility Commission of Texas
Central Records
1701 N. Congress, P. O. Box 13326
Austin, TX 78711-3326

In addition, the landowner must also send a copy of the opt out request to the Utility. Staff may request additional information regarding your request.

Si desea información en español, puede llamar al 1-888-782-8477.

Carla Orts
Utility Representative

Travis County WC 10 No. 10
Utility Name



TRAVIS COUNTY W.C.I.D. NO. 10
GENERAL LOCATION MAP



REQUESTED AREA TO TRANSFER
TRANSFER AREA FROM CCN NO. 10317 TO CCN NO. 10306



REQUESTED AREA TO AMEND (ADD)
UNCERTIFICATED AREA TO BE AMENDED TO CCN NO. 10306

DEC
**ENGINEERING
EXCELLENCE**

T.B.P.E.L.S. FIRM REGISTRATION #F-8995
3409 EXECUTIVE CENTER DR., STE 129 AUSTIN, TX 78731 (512) 345-8505



Travis County WC&ID NO. 10

5324 Bee Cave Road Austin, TX 78746

Office (512) 327-2230

Fax (512) 327-6218

CustomerService@WaterDistrict10.org

www.WaterDistrict10.org

To Whom It May Concern,

Travis Co. WCID No. 10 filed a CCN amendment application with the Public Utility Commission of Texas. The property included within the proposed CCN area is already located within the corporate boundaries of Travis Co. WCID No. 10. Camelot WSC, which was the only wholesale customer of Travis Co. WCID No. 10, previously held the CCN prior to the annexation of the property. Please note that Texas law prohibits any utility other than Travis Co. WCID No. 10 from providing service to this property located within the boundaries of Travis Co. WCID No. 10.

If you have any questions, please contact me directly at 512-327-2230.

Kind Regards,

Carla A. Orts
General Manager
Travis County WCID No. 10

7022 0410 0001 6702 9481

Notice to Current Customers, Landowners, Neighboring Systems, and Cities
TRAVIS CO. WATER CONTROL & IMPROVEMENT DISTRICT (WCID) NO. 10,
CERTIFICATE OF CONVENIENCE AND NECESSITY (CCN) NO. 10306, NOTICE OF
INTENT TO AMEND UNCERTIFICATED AREA TO THEIR CCN AND PURCHASE
WATER FACILITIES AND TO TRANSFER WATER SERVICE AREA UNDER CCN NO.
10310 FROM CAMELOT WATER SUPPLY CORPORATION IN TRAVIS COUNTY,
TEXAS

To: Travis County Judge Date Notice Mailed: June 8, 2022
(Name of Customer, Neighboring System, or City)
P.O. Box 1748
(Address)
Austin Tx 78767
(City) (State) (Zip)

<u>Travis Co. WCID No. 10</u>	<u>5324 Bee Cave Road</u>	<u>Austin, TX</u>	<u>78746</u>
(Purchaser's Name)	(Address)	(City), (State)	(Zip Code)

has submitted an application with the Public Utility Commission of Texas (Commission) to amend uncertificated area to CCN No. 10306 and purchase all of the water facilities and to transfer water certificated service area under CCN No. 10317 in Travis County, TX from:

<u>Camelot Water Supply Corporation</u>	<u>500 Canyon Rim Drive</u>	<u>Austin, TX</u>	<u>78746</u>
(Seller's Name)	(Address)	(City), (State)	(Zip Code)

The requested area overlaps the district boundaries of Lower Colorado River Authority, Travis County MUD 3, Travis County WCID 10, and Travis County WCID 20. If these district(s) do not request a public hearing, the Commission shall determine that the district is consenting to Travis Co. WCID No. 10's request to provide retail water utility service in the requested area.

The sale is scheduled to take place if approved by the Commission (Texas Water Code § 13.301). The transaction and the transfer of the CCN includes the following subdivision:
Camelot Subdivision.

The requested area includes 28 customer connections, is located approximately 2.5 miles west of downtown West Lake Hills, Texas, and is generally bounded on the north by Barton Creek Boulevard; on the east by Bee Cave Road and Knollwood Drive; on the south by Barton Creek and Falcon Ledge; and on the west by Barton Creek.

The total requested area includes approximately 150 acres, comprised of 116 acres of uncertificated area and 34 acres of transferred area from CCN No. 10317 to CCN No. 10306.

The application proposes the subtraction of approximately 116 acres from CCN No. 10317 and the addition of approximately 150 acres to CCN No. 10306.

See enclosed map showing the requested area.

The proposed transaction may change the current customers' rates and services to the current approved rates and services of Travis Co. Water Control & Improvement District No. 10, which

Notice Form Updated: March 15, 2022

are lower than the current rate for a 5/8" meter for Camelot Water Supply Corporation. To view a copy of the current approved tariff, go to: www.waterdistrict10.org or email CustomerService@WaterDistrict10.org or call (512) 327-2230 to request a copy.

Persons who wish to intervene in the proceeding or comment upon action sought should contact the Public Utility Commission, P.O. Box 13326, Austin, Texas 78711-3326, or call the Public Utility Commission at (512) 936-7120 or (888) 782-8477. Hearing- and speech-impaired individuals with text telephones (TTY) may contact the commission at (512) 936-7136. The deadline for intervention in the proceeding is (30 days from the mailing or publication of notice, whichever occurs later, unless otherwise provided by the presiding officer). You must send a letter requesting intervention to the commission which is received by that date. The letter must include the person's name, address, email address and fax number if applicable.

If a valid public hearing is requested, the Commission will forward the application to the State Office of Administrative Hearings (SOAH) for a hearing. If no settlement is reached and an evidentiary hearing is held, SOAH will submit a recommendation to the Commission for final decision. An evidentiary hearing is a legal proceeding similar to a civil trial in state district court.

A landowner with a tract of land at least 25 acres or more, that is partially or wholly located within the uncertificated requested area, may file a written request with the Commission to be excluded from the requested area ("opt out") within (30) days from the date that notice was provided by the Utility. All opt out requests must include a large-scale map, a metes and bounds description of the landowner's tract of land, landowner's name, address, email address and fax number, if applicable.

Persons who wish to request this option should file the required documents with the:

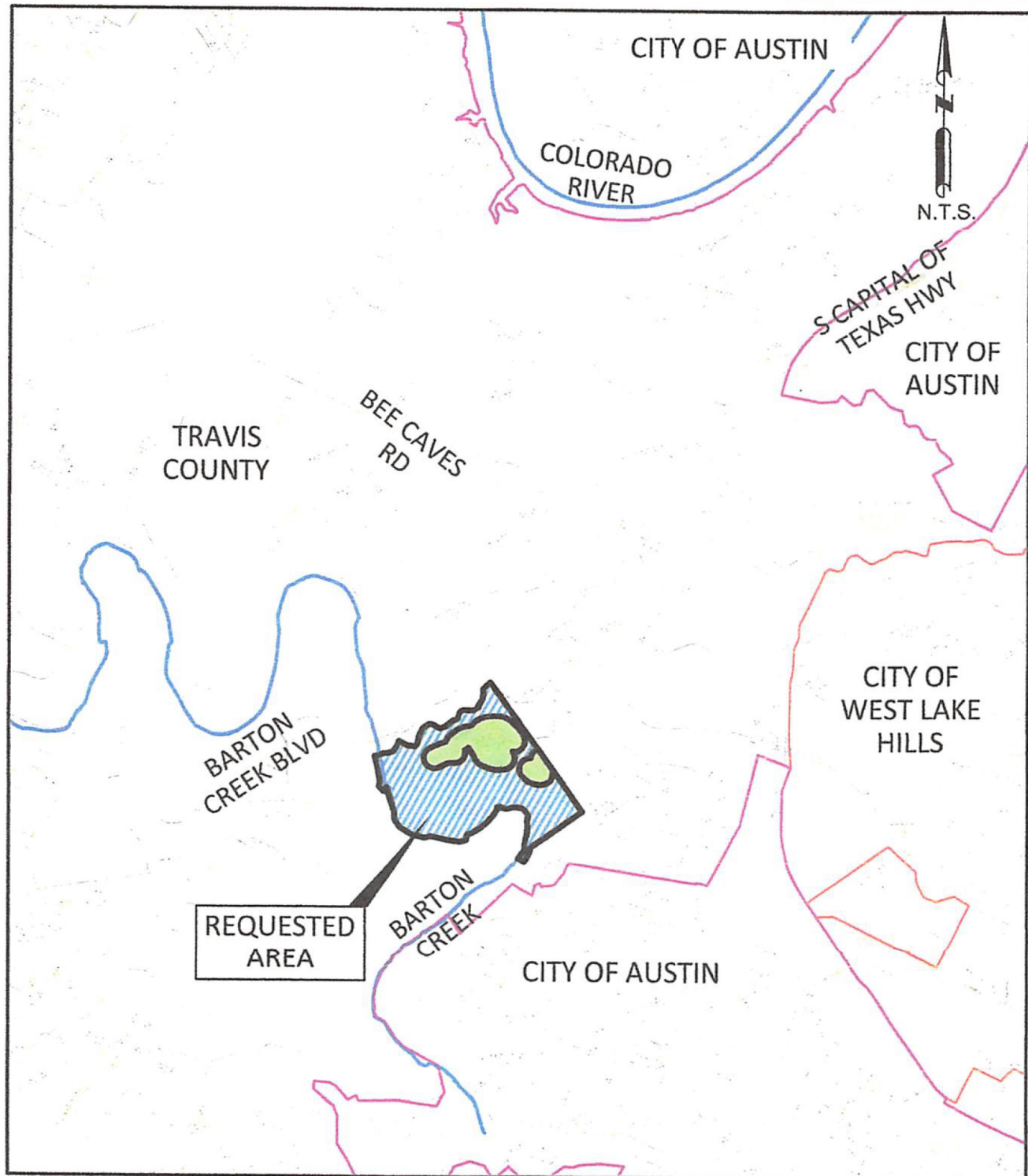
Public Utility Commission of Texas
Central Records
1701 N. Congress, P. O. Box 13326
Austin, TX 78711-3326

In addition, the landowner must also send a copy of the opt out request to the Utility. Staff may request additional information regarding your request.

Si desea información en español, puede llamar al 1-888-782-8477.

Carla Orts
Utility Representative

Travis County WCID No.10
Utility Name



TRAVIS COUNTY W.C.I.D. NO. 10
GENERAL LOCATION MAP



REQUESTED AREA TO TRANSFER
TRANSFER AREA FROM CCN NO. 10317 TO CCN NO. 10306



REQUESTED AREA TO AMEND (ADD)
UNCERTIFICATED AREA TO BE AMENDED TO CCN NO. 10306

DEC
**ENGINEERING
EXCELLENCE**

T.B.P.E.L.S. FIRM REGISTRATION #F-8995
3409 EXECUTIVE CENTER DR., STE 129 AUSTIN, TX 78731 (512) 345-8505



Travis County WC&ID NO. 10

5324 Bee Cave Road Austin, TX 78746

Office (512) 327-2230

Fax (512) 327-6218

CustomerService@WaterDistrict10.org

www.WaterDistrict10.org

To Whom It May Concern,

Travis Co. WCID No. 10 filed a CCN amendment application with the Public Utility Commission of Texas. The property included within the proposed CCN area is already located within the corporate boundaries of Travis Co. WCID No. 10. Camelot WSC, which was the only wholesale customer of Travis Co. WCID No. 10, previously held the CCN prior to the annexation of the property. Please note that Texas law prohibits any utility other than Travis Co. WCID No. 10 from providing service to this property located within the boundaries of Travis Co. WCID No. 10.

If you have any questions, please contact me directly at 512-327-2230.

Kind Regards,

Carla A. Orts
General Manager
Travis County WCID No. 10

7022 0410 0001 6702 9474

Notice to Current Customers, Landowners, Neighboring Systems, and Cities
TRAVIS CO. WATER CONTROL & IMPROVEMENT DISTRICT (WCID) NO. 10,
CERTIFICATE OF CONVENIENCE AND NECESSITY (CCN) NO. 10306, NOTICE OF
INTENT TO AMEND UNCERTIFICATED AREA TO THEIR CCN AND PURCHASE
WATER FACILITIES AND TO TRANSFER WATER SERVICE AREA UNDER CCN NO.
10310 FROM CAMELOT WATER SUPPLY CORPORATION IN TRAVIS COUNTY,
TEXAS

To: West Travis County PUA Date Notice Mailed June 8, 2022
(Name of Customer, Neighboring System, or City)
12117 Bee Cave Rd Bldg 3 Ste 120
(Address)
Austin TX 78738-6312
(City State Zip)

Travis Co. WCID No. 10 5324 Bee Cave Road Austin, TX 78746
(Purchaser's Name) (Address) (City), (State) (Zip Code)

has submitted an application with the Public Utility Commission of Texas (Commission) to amend uncertificated area to CCN No. 10306 and purchase all of the water facilities and to transfer water certificated service area under CCN No. 10317 in Travis County, TX from:

Camelot Water Supply Corporation 500 Canyon Rim Drive Austin, TX 78746
(Seller's Name) (Address) (City), (State) (Zip Code)

The requested area overlaps the district boundaries of Lower Colorado River Authority, Travis County MUD 3, Travis County WCID 10, and Travis County WCID 20. If these district(s) do not request a public hearing, the Commission shall determine that the district is consenting to Travis Co. WCID No. 10's request to provide retail water utility service in the requested area.

The sale is scheduled to take place if approved by the Commission (Texas Water Code § 13.301). The transaction and the transfer of the CCN includes the following subdivision:
Camelot Subdivision.

The requested area includes 28 customer connections, is located approximately 2.5 miles west of downtown West Lake Hills, Texas, and is generally bounded on the north by Barton Creek Boulevard; on the east by Bee Cave Road and Knollwood Drive; on the south by Barton Creek and Falcon Ledge; and on the west by Barton Creek.

The total requested area includes approximately 150 acres, comprised of 116 acres of uncertificated area and 34 acres of transferred area from CCN No. 10317 to CCN No. 10306.

The application proposes the subtraction of approximately 116 acres from CCN No. 10317 and the addition of approximately 150 acres to CCN No. 10306.

See enclosed map showing the requested area.

The proposed transaction may change the current customers' rates and services to the current approved rates and services of Travis Co. Water Control & Improvement District No. 10, which

Notice Form Updated: March 15, 2022

are lower than the current rate for a 5/8" meter for Camelot Water Supply Corporation. To view a copy of the current approved tariff, go to: www.waterdistrict10.org or email CustomerService@WaterDistrict10.org or call (512) 327-2230 to request a copy.

Persons who wish to intervene in the proceeding or comment upon action sought should contact the Public Utility Commission, P.O. Box 13326, Austin, Texas 78711-3326, or call the Public Utility Commission at (512) 936-7120 or (888) 782-8477. Hearing- and speech-impaired individuals with text telephones (TTY) may contact the commission at (512) 936-7136. The deadline for intervention in the proceeding is (30 days from the mailing or publication of notice, whichever occurs later, unless otherwise provided by the presiding officer). You must send a letter requesting intervention to the commission which is received by that date. The letter must include the person's name, address, email address and fax number if applicable.

If a valid public hearing is requested, the Commission will forward the application to the State Office of Administrative Hearings (SOAH) for a hearing. If no settlement is reached and an evidentiary hearing is held, SOAH will submit a recommendation to the Commission for final decision. An evidentiary hearing is a legal proceeding similar to a civil trial in state district court.

A landowner with a tract of land at least 25 acres or more, that is partially or wholly located within the uncertificated requested area, may file a written request with the Commission to be excluded from the requested area ("opt out") within (30) days from the date that notice was provided by the Utility. All opt out requests must include a large-scale map, a metes and bounds description of the landowner's tract of land, landowner's name, address, email address and fax number, if applicable.

Persons who wish to request this option should file the required documents with the:

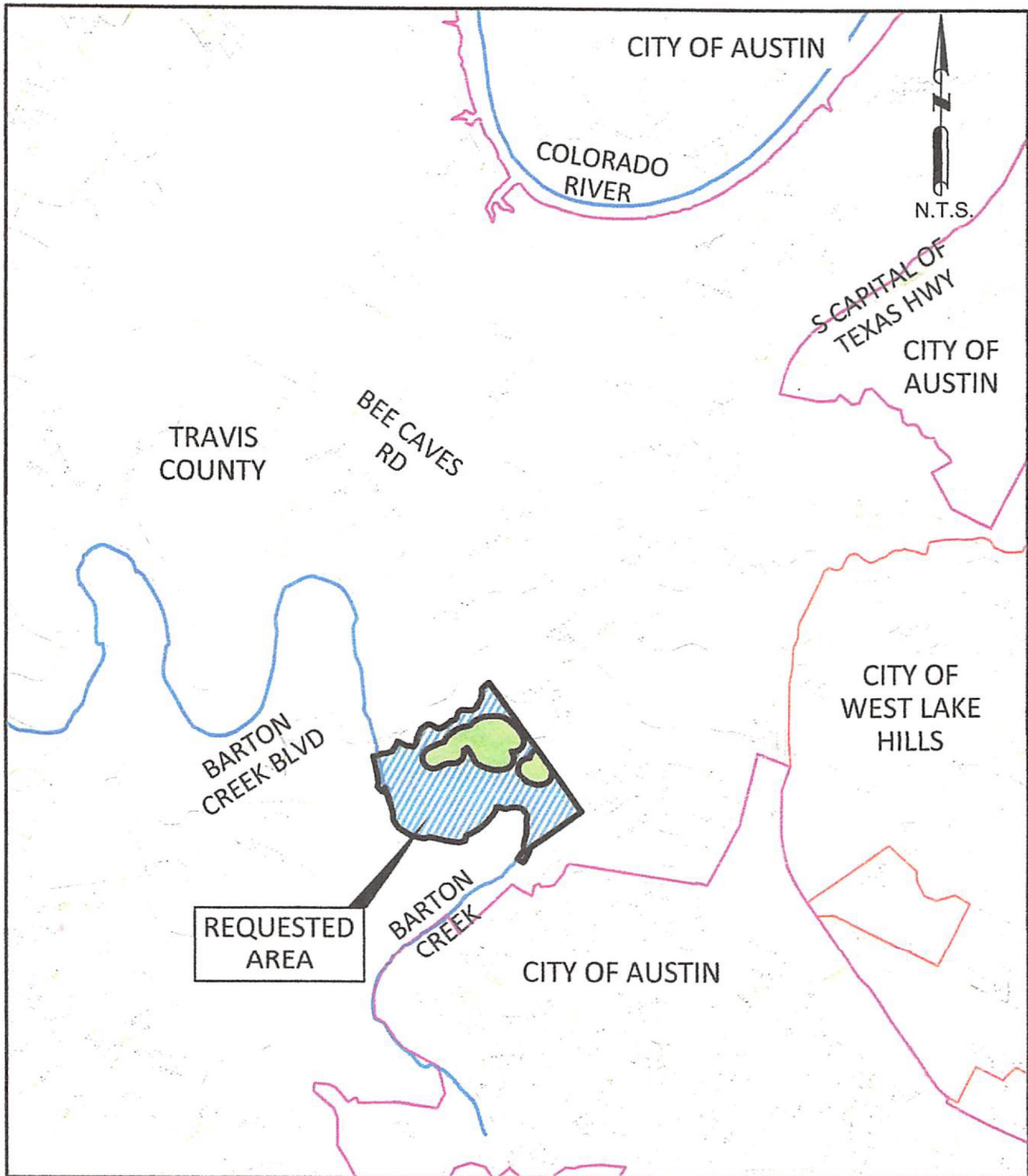
Public Utility Commission of Texas
Central Records
1701 N. Congress, P. O. Box 13326
Austin, TX 78711-3326

In addition, the landowner must also send a copy of the opt out request to the Utility. Staff may request additional information regarding your request.


Si desea información en español, puede llamar al 1-888-782-8477.

Carla Ortiz
Utility Representative

Travis County WCID No. 10
Utility Name



TRAVIS COUNTY W.C.I.D. NO. 10
GENERAL LOCATION MAP



REQUESTED AREA TO TRANSFER
TRANSFER AREA FROM CCN NO. 10317 TO CCN NO. 10306



REQUESTED AREA TO AMEND (ADD)
UNCERTIFICATED AREA TO BE AMENDED TO CCN NO. 10306

DEC
ENGINEERING
EXCELLENCE

T.B.P.E.L.S. FIRM REGISTRATION #F-8995
3409 EXECUTIVE CENTER DR., STE 129 AUSTIN, TX 78731 (512) 345-8505



Travis County WC&ID NO. 10

5324 Bee Cave Road Austin, TX 78746

Office (512) 327-2230

Fax (512) 327-6218

CustomerService@WaterDistrict10.org

www.WaterDistrict10.org

To Whom It May Concern,

Travis Co. WCID No. 10 filed a CCN amendment application with the Public Utility Commission of Texas. The property included within the proposed CCN area is already located within the corporate boundaries of Travis Co. WCID No. 10. Camelot WSC, which was the only wholesale customer of Travis Co. WCID No. 10, previously held the CCN prior to the annexation of the property. Please note that Texas law prohibits any utility other than Travis Co. WCID No. 10 from providing service to this property located within the boundaries of Travis Co. WCID No. 10.

If you have any questions, please contact me directly at 512-327-2230.

Kind Regards,

Carla A. Orts
General Manager
Travis County WCID No. 10

Notice to Current Customers, Landowners, Neighboring Systems, and Cities

TRAVIS CO. WATER CONTROL & IMPROVEMENT DISTRICT (WCID) NO. 10,
CERTIFICATE OF CONVENIENCE AND NECESSITY (CCN) NO. 10306, NOTICE OF
INTENT TO AMEND UNCERTIFICATED AREA TO THEIR CCN AND PURCHASE
WATER FACILITIES AND TO TRANSFER WATER SERVICE AREA UNDER CCN NO.
10310 FROM CAMELOT WATER SUPPLY CORPORATION IN TRAVIS COUNTY,
TEXAS

To: Travis County mud 9 Date Notice Mailed: June 8 2022
(Name of Customer, Neighboring System, or City)
100 Congress Ave Ste 1300
(Address)
Austin Tx 78701-2744
(City State Zip)

Travis Co. WCID No. 10 5324 Bee Cave Road Austin, TX 78746
(Purchaser's Name) (Address) (City), (State) (Zip Code)

has submitted an application with the Public Utility Commission of Texas (Commission) to amend
uncertificated area to CCN No. 10306 and purchase all of the water facilities and to transfer water
certificated service area under CCN No. 10317 in Travis County, TX from:

Camelot Water Supply Corporation 500 Canyon Rim Drive Austin, TX 78746
(Seller's Name) (Address) (City), (State) (Zip Code)

The requested area overlaps the district boundaries of Lower Colorado River Authority, Travis
County MUD 3, Travis County WCID 10, and Travis County WCID 20. If these district(s) do not
request a public hearing, the Commission shall determine that the district is consenting to Travis
Co. WCID No. 10's request to provide retail water utility service in the requested area.

The sale is scheduled to take place if approved by the Commission (Texas Water Code § 13.301).
The transaction and the transfer of the CCN includes the following subdivision:
Camelot Subdivision.

The requested area includes 28 customer connections, is located approximately 2.5 miles west of
downtown West Lake Hills, Texas, and is generally bounded on the north by Barton Creek
Boulevard; on the east by Bee Cave Road and Knollwood Drive; on the south by Barton Creek
and Falcon Ledge; and on the west by Barton Creek.

The total requested area includes approximately 150 acres, comprised of 116 acres of
uncertificated area and 34 acres of transferred area from CCN No. 10317 to CCN No. 10306.

The application proposes the subtraction of approximately 116 acres from CCN No. 10317 and
the addition of approximately 150 acres to CCN No. 10306.

See enclosed map showing the requested area.

The proposed transaction may change the current customers' rates and services to the current
approved rates and services of Travis Co. Water Control & Improvement District No. 10, which

Notice Form Updated: March 15, 2022

are lower than the current rate for a 5/8" meter for Camelot Water Supply Corporation. To view a copy of the current approved tariff, go to: www.waterdistrict10.org or email CustomerService@WaterDistrict10.org or call (512) 327-2230 to request a copy.

Persons who wish to intervene in the proceeding or comment upon action sought should contact the Public Utility Commission, P.O. Box 13326, Austin, Texas 78711-3326, or call the Public Utility Commission at (512) 936-7120 or (888) 782-8477. Hearing- and speech-impaired individuals with text telephones (TTY) may contact the commission at (512) 936-7136. The deadline for intervention in the proceeding is (30 days from the mailing or publication of notice, whichever occurs later, unless otherwise provided by the presiding officer). You must send a letter requesting intervention to the commission which is received by that date. The letter must include the person's name, address, email address and fax number if applicable.

If a valid public hearing is requested, the Commission will forward the application to the State Office of Administrative Hearings (SOAH) for a hearing. If no settlement is reached and an evidentiary hearing is held, SOAH will submit a recommendation to the Commission for final decision. An evidentiary hearing is a legal proceeding similar to a civil trial in state district court.

A landowner with a tract of land at least 25 acres or more, that is partially or wholly located within the uncertificated requested area, may file a written request with the Commission to be excluded from the requested area ("opt out") within (30) days from the date that notice was provided by the Utility. All opt out requests must include a large-scale map, a metes and bounds description of the landowner's tract of land, landowner's name, address, email address and fax number, if applicable.

Persons who wish to request this option should file the required documents with the:

Public Utility Commission of Texas
Central Records
1701 N. Congress, P. O. Box 13326
Austin, TX 78711-3326

In addition, the landowner must also send a copy of the opt out request to the Utility. Staff may request additional information regarding your request.

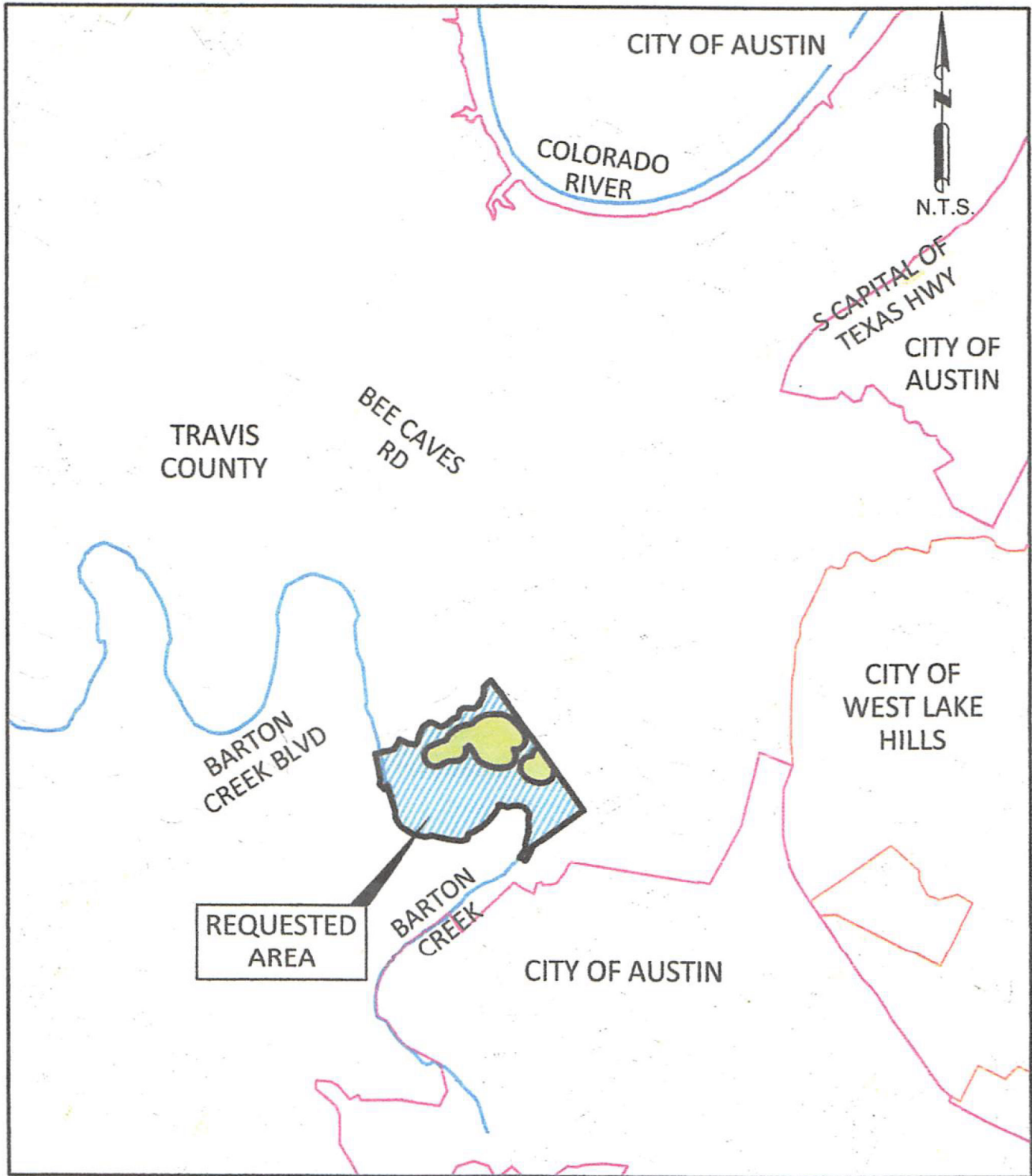
Si desea información en español, puede llamar al 1-888-782-8477.

Carla Orts

Utility Representative

Travis County WCID No. 10

Utility Name



TRAVIS COUNTY W.C.I.D. NO. 10
GENERAL LOCATION MAP



REQUESTED AREA TO TRANSFER
TRANSFER AREA FROM CCN NO. 10317 TO CCN NO. 10306



REQUESTED AREA TO AMEND (ADD)
UNCERTIFICATED AREA TO BE AMENDED TO CCN NO. 10306

DEC
**ENGINEERING
EXCELLENCE**

T.B.P.E.L.S. FIRM REGISTRATION #F-8995
3409 EXECUTIVE CENTER DR., STE 129 AUSTIN, TX 78731 (512) 345-8565



Travis County WC&ID NO. 10

5324 Bee Cave Road Austin, TX 78746

Office (512) 327-2230

Fax (512) 327-6218

CustomerService@WaterDistrict10.org

www.WaterDistrict10.org

To Whom It May Concern,

Travis Co. WCID No. 10 filed a CCN amendment application with the Public Utility Commission of Texas. The property included within the proposed CCN area is already located within the corporate boundaries of Travis Co. WCID No. 10. Camelot WSC, which was the only wholesale customer of Travis Co. WCID No. 10, previously held the CCN prior to the annexation of the property. Please note that Texas law prohibits any utility other than Travis Co. WCID No. 10 from providing service to this property located within the boundaries of Travis Co. WCID No. 10.

If you have any questions, please contact me directly at 512-327-2230.

Kind Regards,

Carla A. Orts
General Manager
Travis County WCID No. 10

7022 0410 0001 6702 9450

Notice to Current Customers, Landowners, Neighboring Systems, and Cities

TRAVIS CO. WATER CONTROL & IMPROVEMENT DISTRICT (WCID) NO. 10,
CERTIFICATE OF CONVENIENCE AND NECESSITY (CCN) NO. 10306, NOTICE OF
INTENT TO AMEND UNCERTIFICATED AREA TO THEIR CCN AND PURCHASE
WATER FACILITIES AND TO TRANSFER WATER SERVICE AREA UNDER CCN NO.
10310 FROM CAMELOT WATER SUPPLY CORPORATION IN TRAVIS COUNTY,
TEXAS

To: Travis County MUD 8 Date Notice Mailed: June 8 2022
(Name of Customer, Neighboring System, or City)
100 Congress Ave Ste 1300
(Address)
Austin Tx 78701-2744
(City) (State) (Zip)

Travis Co. WCID No. 10	5324 Bee Cave Road	Austin, TX	78746
(Purchaser's Name)	(Address)	(City), (State)	(Zip Code)

has submitted an application with the Public Utility Commission of Texas (Commission) to amend uncertificated area to CCN No. 10306 and purchase all of the water facilities and to transfer water certificated service area under CCN No. 10317 in Travis County, TX from:

Camelot Water Supply Corporation	500 Canyon Rim Drive	Austin, TX	78746
(Seller's Name)	(Address)	(City), (State)	(Zip Code)

The requested area overlaps the district boundaries of Lower Colorado River Authority, Travis County MUD 3, Travis County WCID 10, and Travis County WCID 20. If these district(s) do not request a public hearing, the Commission shall determine that the district is consenting to Travis Co. WCID No. 10's request to provide retail water utility service in the requested area.

The sale is scheduled to take place if approved by the Commission (Texas Water Code § 13.301). The transaction and the transfer of the CCN includes the following subdivision:
Camelot Subdivision.

The requested area includes 28 customer connections, is located approximately 2.5 miles west of downtown West Lake Hills, Texas, and is generally bounded on the north by Barton Creek Boulevard; on the east by Bee Cave Road and Knollwood Drive; on the south by Barton Creek and Falcon Ledge; and on the west by Barton Creek.

The total requested area includes approximately 150 acres, comprised of 116 acres of uncertificated area and 34 acres of transferred area from CCN No. 10317 to CCN No. 10306.

The application proposes the subtraction of approximately 116 acres from CCN No. 10317 and the addition of approximately 150 acres to CCN No. 10306.

See enclosed map showing the requested area.

The proposed transaction may change the current customers' rates and services to the current approved rates and services of Travis Co. Water Control & Improvement District No. 10, which

Notice Form Updated: March 15, 2022

are lower than the current rate for a 5/8" meter for Camelot Water Supply Corporation. To view a copy of the current approved tariff, go to: www.waterdistrict10.org or email CustomerService@WaterDistrict10.org or call (512) 327-2230 to request a copy.

Persons who wish to intervene in the proceeding or comment upon action sought should contact the Public Utility Commission, P.O. Box 13326, Austin, Texas 78711-3326, or call the Public Utility Commission at (512) 936-7120 or (888) 782-8477. Hearing- and speech-impaired individuals with text telephones (TTY) may contact the commission at (512) 936-7136. The deadline for intervention in the proceeding is (30 days from the mailing or publication of notice, whichever occurs later, unless otherwise provided by the presiding officer). You must send a letter requesting intervention to the commission which is received by that date. The letter must include the person's name, address, email address and fax number if applicable.

If a valid public hearing is requested, the Commission will forward the application to the State Office of Administrative Hearings (SOAH) for a hearing. If no settlement is reached and an evidentiary hearing is held, SOAH will submit a recommendation to the Commission for final decision. An evidentiary hearing is a legal proceeding similar to a civil trial in state district court.

A landowner with a tract of land at least 25 acres or more, that is partially or wholly located within the uncertificated requested area, may file a written request with the Commission to be excluded from the requested area ("opt out") within (30) days from the date that notice was provided by the Utility. All opt out requests must include a large-scale map, a metes and bounds description of the landowner's tract of land, landowner's name, address, email address and fax number, if applicable.

Persons who wish to request this option should file the required documents with the:

Public Utility Commission of Texas
Central Records
1701 N. Congress, P. O. Box 13326
Austin, TX 78711-3326

In addition, the landowner must also send a copy of the opt out request to the Utility. Staff may request additional information regarding your request.

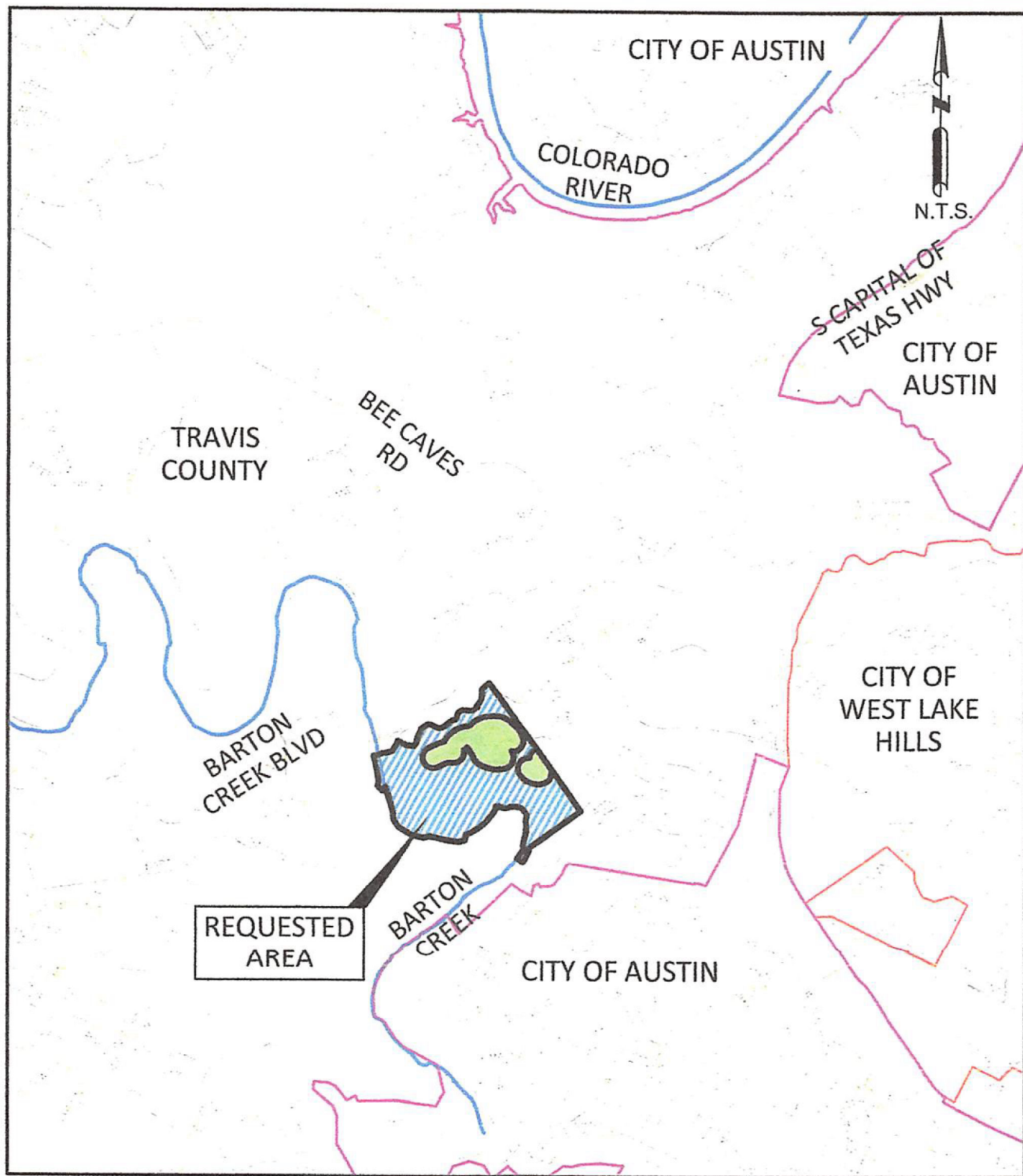
Si desea información en español, puede llamar al 1-888-782-8477.

Carla Orts


Utility Representative

Travis County WCD No 10

Utility Name



TRAVIS COUNTY W.C.I.D. NO. 10
GENERAL LOCATION MAP



REQUESTED AREA TO TRANSFER
TRANSFER AREA FROM CCN NO. 10317 TO CCN NO. 10306



REQUESTED AREA TO AMEND (ADD)
UNCERTIFICATED AREA TO BE AMENDED TO CCN NO. 10306

DEC
**ENGINEERING
EXCELLENCE**

T.B.P.E.L.S. FIRM REGISTRATION #F-8995
3409 EXECUTIVE CENTER DR., STE 129 AUSTIN, TX 78731 (512) 345-8505



Travis County WC&ID NO. 10

5324 Bee Cave Road Austin, TX 78746

Office (512) 327-2230

Fax (512) 327-6218

CustomerService@WaterDistrict10.org

www.WaterDistrict10.org

To Whom It May Concern,

Travis Co. WCID No. 10 filed a CCN amendment application with the Public Utility Commission of Texas. The property included within the proposed CCN area is already located within the corporate boundaries of Travis Co. WCID No. 10. Camelot WSC, which was the only wholesale customer of Travis Co. WCID No. 10, previously held the CCN prior to the annexation of the property. Please note that Texas law prohibits any utility other than Travis Co. WCID No. 10 from providing service to this property located within the boundaries of Travis Co. WCID No. 10.

If you have any questions, please contact me directly at 512-327-2230.

Kind Regards,

Carla A. Orts
General Manager
Travis County WCID No. 10

7022 0410 0001 6702 9443

Notice to Current Customers, Landowners, Neighboring Systems, and Cities
TRAVIS CO. WATER CONTROL & IMPROVEMENT DISTRICT (WCID) NO. 10,
CERTIFICATE OF CONVENIENCE AND NECESSITY (CCN) NO. 10306, NOTICE OF
INTENT TO AMEND UNCERTIFICATED AREA TO THEIR CCN AND PURCHASE
WATER FACILITIES AND TO TRANSFER WATER SERVICE AREA UNDER CCN NO.
10310 FROM CAMELOT WATER SUPPLY CORPORATION IN TRAVIS COUNTY,
TEXAS

To: Travis County MUD 7 Date Notice Mailed: June 8 2022
(Name of Customer, Neighboring System, or City)
100 Congress Ave. Ste 1300
(Address)
Austin Tx 78701-2744
(City) (State) (Zip)

Travis Co. WCID No. 10 5324 Bee Cave Road Austin, TX 78746
(Purchaser's Name) (Address) (City), (State) (Zip Code)

has submitted an application with the Public Utility Commission of Texas (Commission) to amend
uncertificated area to CCN No. 10306 and purchase all of the water facilities and to transfer water
certificated service area under CCN No. 10317 in Travis County, TX from:

Camelot Water Supply Corporation 500 Canyon Rim Drive Austin, TX 78746
(Seller's Name) (Address) (City), (State) (Zip Code)

The requested area overlaps the district boundaries of Lower Colorado River Authority, Travis
County MUD 3, Travis County WCID 10, and Travis County WCID 20. If these district(s) do not
request a public hearing, the Commission shall determine that the district is consenting to Travis
Co. WCID No. 10's request to provide retail water utility service in the requested area.

The sale is scheduled to take place if approved by the Commission (Texas Water Code § 13.301).
The transaction and the transfer of the CCN includes the following subdivision:
Camelot Subdivision.

The requested area includes 28 customer connections, is located approximately 2.5 miles west of
downtown West Lake Hills, Texas, and is generally bounded on the north by Barton Creek
Boulevard; on the east by Bee Cave Road and Knollwood Drive; on the south by Barton Creek
and Falcon Ledge; and on the west by Barton Creek.

The total requested area includes approximately 150 acres, comprised of 116 acres of
uncertificated area and 34 acres of transferred area from CCN No. 10317 to CCN No. 10306.

The application proposes the subtraction of approximately 116 acres from CCN No. 10317 and
the addition of approximately 150 acres to CCN No. 10306.

See enclosed map showing the requested area.

The proposed transaction may change the current customers' rates and services to the current
approved rates and services of Travis Co. Water Control & Improvement District No. 10, which

Notice Form Updated: March 15, 2022

are lower than the current rate for a 5/8" meter for Camelot Water Supply Corporation. To view a copy of the current approved tariff, go to: www.waterdistrict10.org or email CustomerService@WaterDistrict10.org or call (512) 327-2230 to request a copy.

Persons who wish to intervene in the proceeding or comment upon action sought should contact the Public Utility Commission, P.O. Box 13326, Austin, Texas 78711-3326, or call the Public Utility Commission at (512) 936-7120 or (888) 782-8477. Hearing- and speech-impaired individuals with text telephones (TTY) may contact the commission at (512) 936-7136. The deadline for intervention in the proceeding is (30 days from the mailing or publication of notice, whichever occurs later, unless otherwise provided by the presiding officer). You must send a letter requesting intervention to the commission which is received by that date. The letter must include the person's name, address, email address and fax number if applicable.

If a valid public hearing is requested, the Commission will forward the application to the State Office of Administrative Hearings (SOAH) for a hearing. If no settlement is reached and an evidentiary hearing is held, SOAH will submit a recommendation to the Commission for final decision. An evidentiary hearing is a legal proceeding similar to a civil trial in state district court.

A landowner with a tract of land at least 25 acres or more, that is partially or wholly located within the uncertificated requested area, may file a written request with the Commission to be excluded from the requested area ("opt out") within (30) days from the date that notice was provided by the Utility. All opt out requests must include a large-scale map, a metes and bounds description of the landowner's tract of land, landowner's name, address, email address and fax number, if applicable.

Persons who wish to request this option should file the required documents with the:

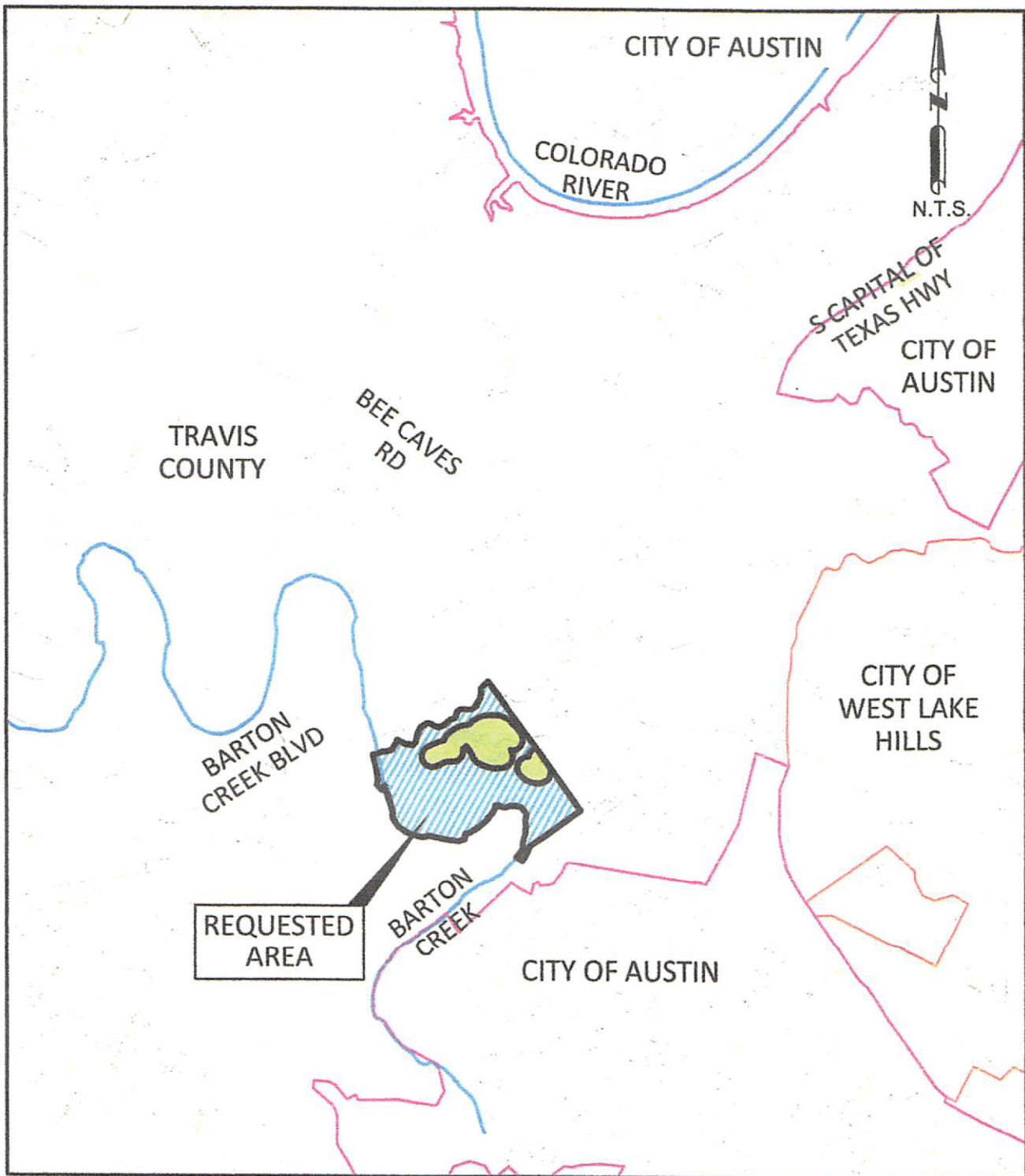
Public Utility Commission of Texas
Central Records
1701 N. Congress, P. O. Box 13326
Austin, TX 78711-3326

In addition, the landowner must also send a copy of the opt out request to the Utility. Staff may request additional information regarding your request.

Si desea información en español, puede llamar al 1-888-782-8477.

Carla Orts
Utility Representative

Travis County WCD No. 10
Utility Name



TRAVIS COUNTY W.C.I.D. NO. 10
GENERAL LOCATION MAP



REQUESTED AREA TO TRANSFER
TRANSFER AREA FROM CCN NO. 10317 TO CCN NO. 10306



REQUESTED AREA TO AMEND (ADD)
UNCERTIFICATED AREA TO BE AMENDED TO CCN NO. 10306

DEC
**ENGINEERING
EXCELLENCE**

T.S.P.E.I.S. FIRM REGISTRATION #F-8995
3409 EXECUTIVE CENTER DR., STE 129 AUSTIN, TX 78731 (512) 343-8505



Travis County WC&ID NO. 10

5324 Bee Cave Road Austin, TX 78746

Office (512) 327-2231

Fax (512) 327-6211

CustomerService@WaterDistrict10.org

www.WaterDistrict10.org

To Whom It May Concern,

Travis Co. WCID No. 10 filed a CCN amendment application with the Public Utility Commission of Texas. The property included within the proposed CCN area is already located within the corporate boundaries of Travis Co. WCID No. 10. Camelot WSC, which was the only wholesale customer of Travis Co. WCID No. 10, previously held the CCN prior to the annexation of the property. Please note that Texas law prohibits any utility other than Travis Co. WCID No. 10 from providing service to this property located within the boundaries of Travis Co. WCID No. 10.

If you have any questions, please contact me directly at 512-327-2230.

Kind Regards,

Carla A. Orts
General Manager
Travis County WCID No. 10

7022 0410 0001 6702 9436

Notice to Current Customers, Landowners, Neighboring Systems, and Cities

TRAVIS CO. WATER CONTROL & IMPROVEMENT DISTRICT (WCID) NO. 10,
CERTIFICATE OF CONVENIENCE AND NECESSITY (CCN) NO. 10306, NOTICE OF
INTENT TO AMEND UNCERTIFICATED AREA TO THEIR CCN AND PURCHASE
WATER FACILITIES AND TO TRANSFER WATER SERVICE AREA UNDER CCN NO.
10310 FROM CAMELOT WATER SUPPLY CORPORATION IN TRAVIS COUNTY,
TEXAS

To: Travis County MUD 10 Date Notice Mailed: June 8, 2022
(Name of Customer, Neighboring System, or City)
100 Congress Ave Ste 1300
(Address)
Austin TX 78701-2744
(City) (State) (Zip)

Travis Co. WCID No. 10 5324 Bee Cave Road Austin, TX 78746
(Purchaser's Name) (Address) (City), (State) (Zip Code)

has submitted an application with the Public Utility Commission of Texas (Commission) to amend
uncertificated area to CCN No. 10306 and purchase all of the water facilities and to transfer water
certificated service area under CCN No. 10317 in Travis County, TX from:

Camelot Water Supply Corporation 500 Canyon Rim Drive Austin, TX 78746
(Seller's Name) (Address) (City), (State) (Zip Code)

The requested area overlaps the district boundaries of Lower Colorado River Authority, Travis
County MUD 3, Travis County WCID 10, and Travis County WCID 20. If these district(s) do not
request a public hearing, the Commission shall determine that the district is consenting to Travis
Co. WCID No. 10's request to provide retail water utility service in the requested area.

The sale is scheduled to take place if approved by the Commission (Texas Water Code § 13.301).
The transaction and the transfer of the CCN includes the following subdivision:
Camelot Subdivision.

The requested area includes 28 customer connections, is located approximately 2.5 miles west of
downtown West Lake Hills, Texas, and is generally bounded on the north by Barton Creek
Boulevard; on the east by Bee Cave Road and Knollwood Drive; on the south by Barton Creek
and Falcon Ledge; and on the west by Barton Creek.

The total requested area includes approximately 150 acres, comprised of 116 acres of
uncertificated area and 34 acres of transferred area from CCN No. 10317 to CCN No. 10306.

The application proposes the subtraction of approximately 116 acres from CCN No. 10317 and
the addition of approximately 150 acres to CCN No. 10306.

See enclosed map showing the requested area.

The proposed transaction may change the current customers' rates and services to the current
approved rates and services of Travis Co. Water Control & Improvement District No. 10, which

Notice Form Updated: March 15, 2022

are lower than the current rate for a 5/8" meter for Camelot Water Supply Corporation. To view a copy of the current approved tariff, go to: www.waterdistrict10.org or email CustomerService@WaterDistrict10.org or call (512) 327-2230 to request a copy.

Persons who wish to intervene in the proceeding or comment upon action sought should contact the Public Utility Commission, P.O. Box 13326, Austin, Texas 78711-3326, or call the Public Utility Commission at (512) 936-7120 or (888) 782-8477. Hearing- and speech-impaired individuals with text telephones (TTY) may contact the commission at (512) 936-7136. The deadline for intervention in the proceeding is (30 days from the mailing or publication of notice, whichever occurs later, unless otherwise provided by the presiding officer). You must send a letter requesting intervention to the commission which is received by that date. The letter must include the person's name, address, email address and fax number if applicable.

If a valid public hearing is requested, the Commission will forward the application to the State Office of Administrative Hearings (SOAH) for a hearing. If no settlement is reached and an evidentiary hearing is held, SOAH will submit a recommendation to the Commission for final decision. An evidentiary hearing is a legal proceeding similar to a civil trial in state district court.

A landowner with a tract of land at least 25 acres or more, that is partially or wholly located within the uncertificated requested area, may file a written request with the Commission to be excluded from the requested area ("opt out") within (30) days from the date that notice was provided by the Utility. All opt out requests must include a large-scale map, a metes and bounds description of the landowner's tract of land, landowner's name, address, email address and fax number, if applicable.

Persons who wish to request this option should file the required documents with the:

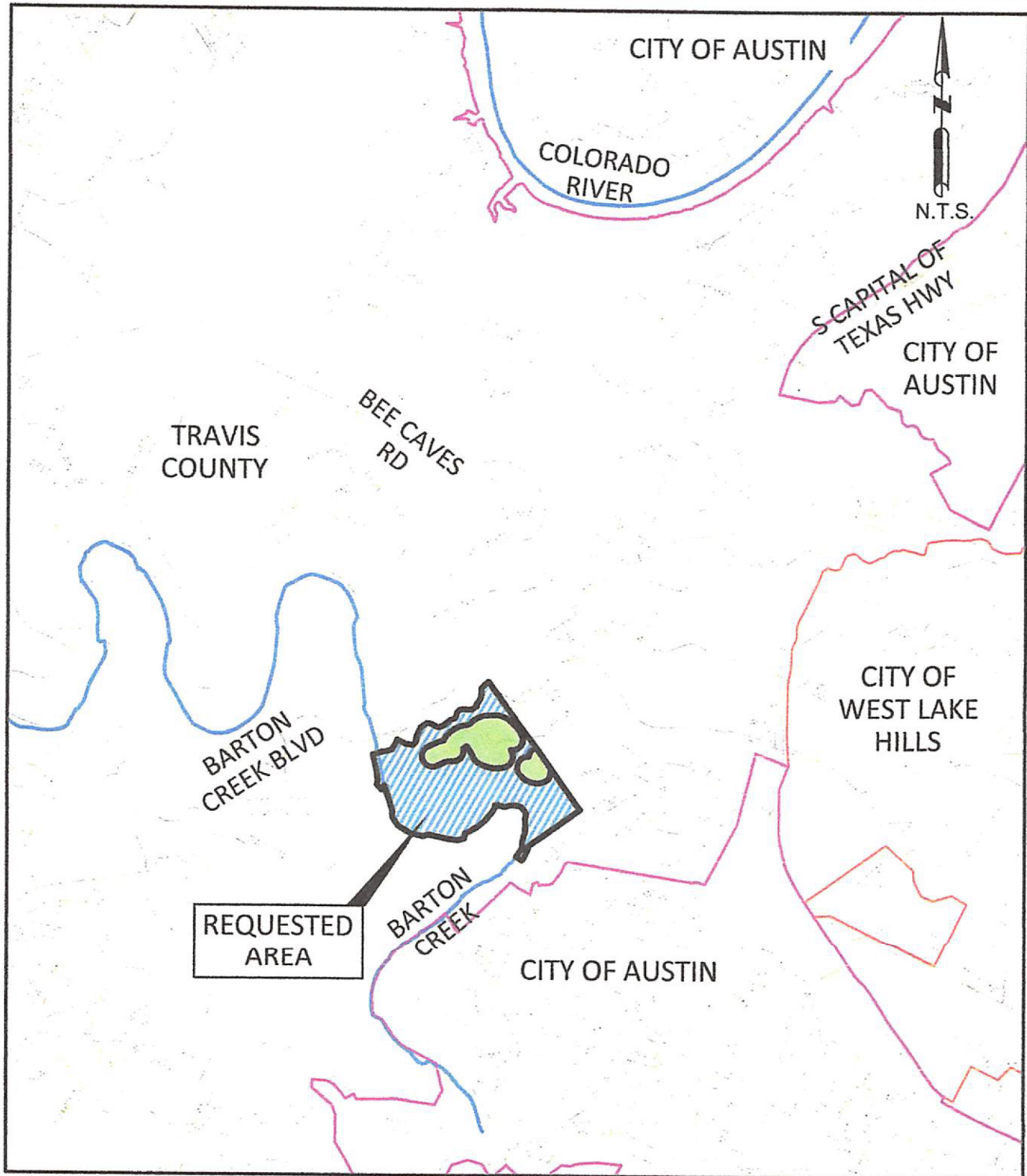
Public Utility Commission of Texas
Central Records
1701 N. Congress, P. O. Box 13326
Austin, TX 78711-3326

In addition, the landowner must also send a copy of the opt out request to the Utility. Staff may request additional information regarding your request.

Si desea información en español, puede llamar al 1-888-782-8477.

Carla Orts
Utility Representative

Travis County Water No. 10
Utility Name



TRAVIS COUNTY W.C.I.D. NO. 10
GENERAL LOCATION MAP



REQUESTED AREA TO TRANSFER
TRANSFER AREA FROM CCN NO. 10317 TO CCN NO. 10306



REQUESTED AREA TO AMEND (ADD)
UNCERTIFICATED AREA TO BE AMENDED TO CCN NO. 10306





Travis County WC&ID NO. 10

5324 Bee Cave Road Austin, TX 78746

Office (512) 327-2230

Fax (512) 327-6218

CustomerService@WaterDistrict10.org

www.WaterDistrict10.org

To Whom It May Concern,

Travis Co. WCID No. 10 filed a CCN amendment application with the Public Utility Commission of Texas. The property included within the proposed CCN area is already located within the corporate boundaries of Travis Co. WCID No. 10. Camelot WSC, which was the only wholesale customer of Travis Co. WCID No. 10, previously held the CCN prior to the annexation of the property. Please note that Texas law prohibits any utility other than Travis Co. WCID No. 10 from providing service to this property located within the boundaries of Travis Co. WCID No. 10.

If you have any questions, please contact me directly at 512-327-2230.

Kind Regards,

Carla A. Orts
General Manager
Travis County WCID No. 10

7022 0410 0001 6702 9412

Notice to Current Customers, Landowners, Neighboring Systems, and Cities
TRAVIS CO. WATER CONTROL & IMPROVEMENT DISTRICT (WCID) NO. 10,
CERTIFICATE OF CONVENIENCE AND NECESSITY (CCN) NO. 10306, NOTICE OF
INTENT TO AMEND UNCERTIFICATED AREA TO THEIR CCN AND PURCHASE
WATER FACILITIES AND TO TRANSFER WATER SERVICE AREA UNDER CCN NO.
10310 FROM CAMELOT WATER SUPPLY CORPORATION IN TRAVIS COUNTY,
TEXAS

To: Travis County MUD 4 Date Notice Mailed: June 20 22
(Name of Customer, Neighboring System, or City)
100 Congress Ave Ste 1300
(Address)
Austin Tx 78701-2744
(City) (State) (Zip)

Travis Co. WCID No. 10 5324 Bee Cave Road Austin, TX 78746
(Purchaser's Name) (Address) (City), (State) (Zip Code)

has submitted an application with the Public Utility Commission of Texas (Commission) to amend
uncertificated area to CCN No. 10306 and purchase all of the water facilities and to transfer water
certificated service area under CCN No. 10317 in Travis County, TX from:

Camelot Water Supply Corporation 500 Canyon Rim Drive Austin, TX 78746
(Seller's Name) (Address) (City), (State) (Zip Code)

The requested area overlaps the district boundaries of Lower Colorado River Authority, Travis County MUD 3, Travis County WCID 10, and Travis County WCID 20. If these district(s) do not request a public hearing, the Commission shall determine that the district is consenting to Travis Co. WCID No. 10's request to provide retail water utility service in the requested area.

The sale is scheduled to take place if approved by the Commission (Texas Water Code § 13.301).
The transaction and the transfer of the CCN includes the following subdivision:
Camelot Subdivision.

The requested area includes 28 customer connections, is located approximately 2.5 miles west of downtown West Lake Hills, Texas, and is generally bounded on the north by Barton Creek Boulevard; on the east by Bee Cave Road and Knollwood Drive; on the south by Barton Creek and Falcon Ledge; and on the west by Barton Creek.

The total requested area includes approximately 150 acres, comprised of 116 acres of uncertificated area and 34 acres of transferred area from CCN No. 10317 to CCN No. 10306.

The application proposes the subtraction of approximately 116 acres from CCN No. 10317 and the addition of approximately 150 acres to CCN No. 10306.

See enclosed map showing the requested area.

The proposed transaction may change the current customers' rates and services to the current approved rates and services of Travis Co. Water Control & Improvement District No. 10, which

Notice Form Updated: March 15, 2022

are lower than the current rate for a 5/8" meter for Camelot Water Supply Corporation. To view a copy of the current approved tariff, go to: www.waterdistrict10.org or email CustomerService@WaterDistrict10.org or call (512) 327-2230 to request a copy.

Persons who wish to intervene in the proceeding or comment upon action sought should contact the Public Utility Commission, P.O. Box 13326, Austin, Texas 78711-3326, or call the Public Utility Commission at (512) 936-7120 or (888) 782-8477. Hearing- and speech-impaired individuals with text telephones (TTY) may contact the commission at (512) 936-7136. The deadline for intervention in the proceeding is (30 days from the mailing or publication of notice, whichever occurs later, unless otherwise provided by the presiding officer). You must send a letter requesting intervention to the commission which is received by that date. The letter must include the person's name, address, email address and fax number if applicable.

If a valid public hearing is requested, the Commission will forward the application to the State Office of Administrative Hearings (SOAH) for a hearing. If no settlement is reached and an evidentiary hearing is held, SOAH will submit a recommendation to the Commission for final decision. An evidentiary hearing is a legal proceeding similar to a civil trial in state district court.

A landowner with a tract of land at least 25 acres or more, that is partially or wholly located within the uncertificated requested area, may file a written request with the Commission to be excluded from the requested area ("opt out") within (30) days from the date that notice was provided by the Utility. All opt out requests must include a large-scale map, a metes and bounds description of the landowner's tract of land, landowner's name, address, email address and fax number, if applicable.

Persons who wish to request this option should file the required documents with the:

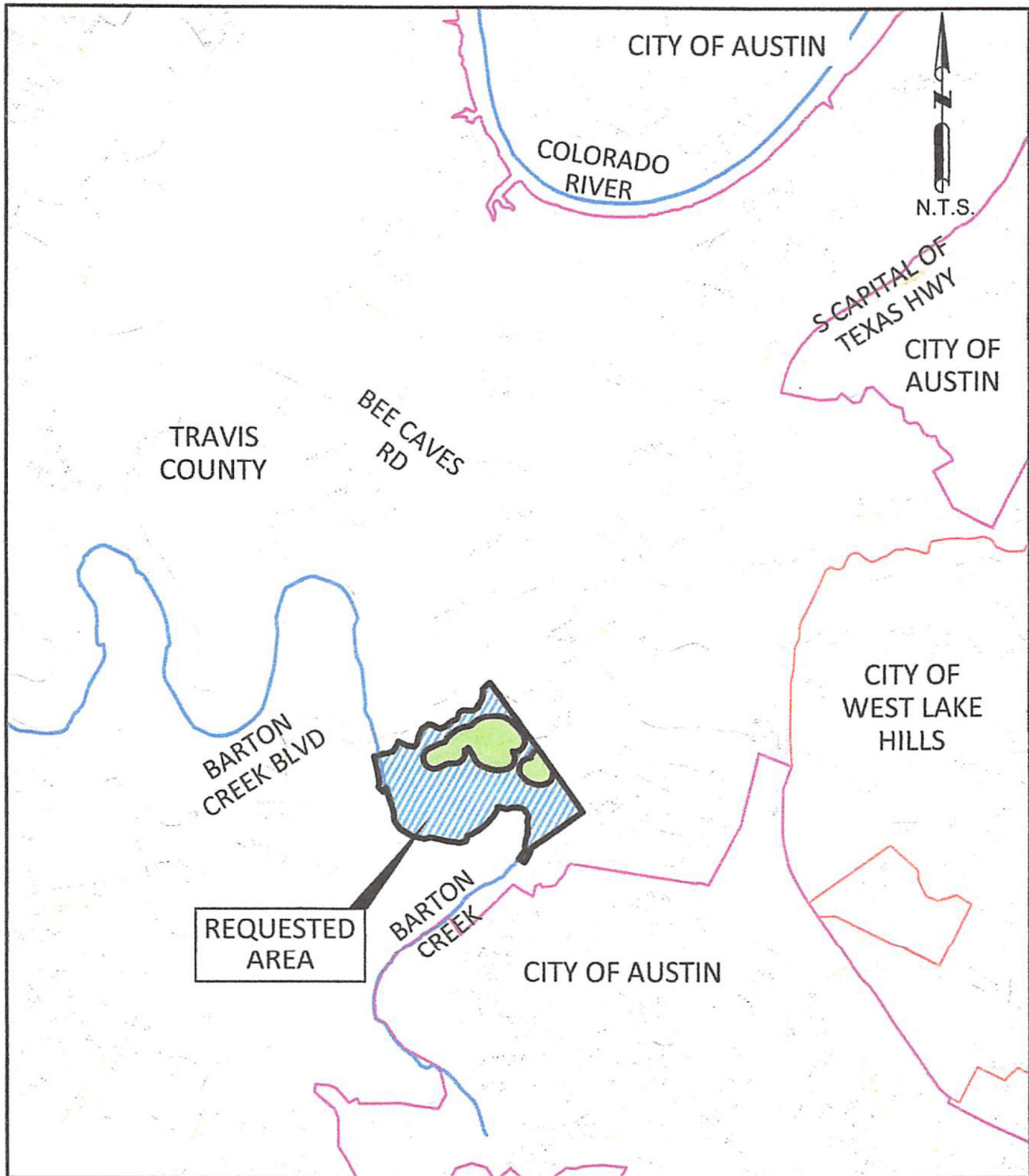
Public Utility Commission of Texas
Central Records
1701 N. Congress, P. O. Box 13326
Austin, TX 78711-3326

In addition, the landowner must also send a copy of the opt out request to the Utility. Staff may request additional information regarding your request.

Si desea información en español, puede llamar al 1-888-782-8477.

Carla Orts
Utility Representative

Travis County WCID No. 10
Utility Name



TRAVIS COUNTY W.C.I.D. NO. 10
GENERAL LOCATION MAP



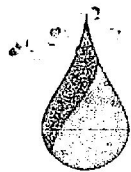
REQUESTED AREA TO TRANSFER
TRANSFER AREA FROM CCN NO. 10317 TO CCN NO. 10306



REQUESTED AREA TO AMEND (ADD)
UNCERTIFICATED AREA TO BE AMENDED TO CCN NO. 10306

DEC
**ENGINEERING
EXCELLENCE**

T.B.P.E.L.S. FIRM REGISTRATION #F-8995
3409 EXECUTIVE CENTER DR., STE 129 AUSTIN, TX 78731 (512) 345-8505



Travis County WC&ID NO. 10

5324 Bee Cave Road Austin, TX 78746

Office (512) 327-2230

Fax (512) 327-6211

CustomerService@WaterDistrict10.org

www.WaterDistrict10.org

To Whom It May Concern,

Travis Co. WCID No. 10 filed a CCN amendment application with the Public Utility Commission of Texas. The property included within the proposed CCN area is already located within the corporate boundaries of Travis Co. WCID No. 10. Camelot WSC, which was the only wholesale customer of Travis Co. WCID No. 10, previously held the CCN prior to the annexation of the property. Please note that Texas law prohibits any utility other than Travis Co. WCID No. 10 from providing service to this property located within the boundaries of Travis Co. WCID No. 10.

If you have any questions, please contact me directly at 512-327-2230.

Kind Regards,

Carla A. Orts
General Manager
Travis County WCID No. 10

7022 0410 0001 6702 9405

Notice to Current Customers, Landowners, Neighboring Systems, and Cities

TRAVIS CO. WATER CONTROL & IMPROVEMENT DISTRICT (WCID) NO. 10,
CERTIFICATE OF CONVENIENCE AND NECESSITY (CCN) NO. 10306, NOTICE OF
INTENT TO AMEND UNCERTIFICATED AREA TO THEIR CCN AND PURCHASE
WATER FACILITIES AND TO TRANSFER WATER SERVICE AREA UNDER CCN NO.
10310 FROM CAMELOT WATER SUPPLY CORPORATION IN TRAVIS COUNTY,
TEXAS

To: Travis County MUD 3 Date Notice Mailed: June 8, 2022
(Name of Customer, Neighboring System, or City)
100 Congress Ave Ste 1300
(Address)
Austin Tx 78701-2744
(City) (State) (Zip)

Travis Co. WCID No. 10 5324 Bee Cave Road Austin, TX 78746
(Purchaser's Name) (Address) (City), (State) (Zip Code)

has submitted an application with the Public Utility Commission of Texas (Commission) to amend
uncertificated area to CCN No. 10306 and purchase all of the water facilities and to transfer water
certificated service area under CCN No. 10317 in Travis County, TX from:

Camelot Water Supply Corporation 500 Canyon Rim Drive Austin, TX 78746
(Seller's Name) (Address) (City), (State) (Zip Code)

The requested area overlaps the district boundaries of Lower Colorado River Authority, Travis
County MUD 3, Travis County WCID 10, and Travis County WCID 20. If these district(s) do not
request a public hearing, the Commission shall determine that the district is consenting to Travis
Co. WCID No. 10's request to provide retail water utility service in the requested area.

The sale is scheduled to take place if approved by the Commission (Texas Water Code § 13.301).
The transaction and the transfer of the CCN includes the following subdivision:
Camelot Subdivision.

The requested area includes 28 customer connections, is located approximately 2.5 miles west of
downtown West Lake Hills, Texas, and is generally bounded on the north by Barton Creek
Boulevard; on the east by Bee Cave Road and Knollwood Drive; on the south by Barton Creek
and Falcon Ledge; and on the west by Barton Creek.

The total requested area includes approximately 150 acres, comprised of 116 acres of
uncertificated area and 34 acres of transferred area from CCN No. 10317 to CCN No. 10306.

The application proposes the subtraction of approximately 116 acres from CCN No. 10317 and
the addition of approximately 150 acres to CCN No. 10306.

See enclosed map showing the requested area.

The proposed transaction may change the current customers' rates and services to the current
approved rates and services of Travis Co. Water Control & Improvement District No. 10, which

Notice Form Updated: March 15, 2022

are lower than the current rate for a 5/8" meter for Camelot Water Supply Corporation. To view a copy of the current approved tariff, go to: www.waterdistrict10.org or email CustomerService@WaterDistrict10.org or call (512) 327-2230 to request a copy.

Persons who wish to intervene in the proceeding or comment upon action sought should contact the Public Utility Commission, P.O. Box 13326, Austin, Texas 78711-3326, or call the Public Utility Commission at (512) 936-7120 or (888) 782-8477. Hearing- and speech-impaired individuals with text telephones (TTY) may contact the commission at (512) 936-7136. The deadline for intervention in the proceeding is (30 days from the mailing or publication of notice, whichever occurs later, unless otherwise provided by the presiding officer). You must send a letter requesting intervention to the commission which is received by that date. The letter must include the person's name, address, email address and fax number if applicable.

If a valid public hearing is requested, the Commission will forward the application to the State Office of Administrative Hearings (SOAH) for a hearing. If no settlement is reached and an evidentiary hearing is held, SOAH will submit a recommendation to the Commission for final decision. An evidentiary hearing is a legal proceeding similar to a civil trial in state district court.

A landowner with a tract of land at least 25 acres or more, that is partially or wholly located within the uncertificated requested area, may file a written request with the Commission to be excluded from the requested area ("opt out") within (30) days from the date that notice was provided by the Utility. All opt out requests must include a large-scale map, a metes and bounds description of the landowner's tract of land, landowner's name, address, email address and fax number, if applicable.

Persons who wish to request this option should file the required documents with the:

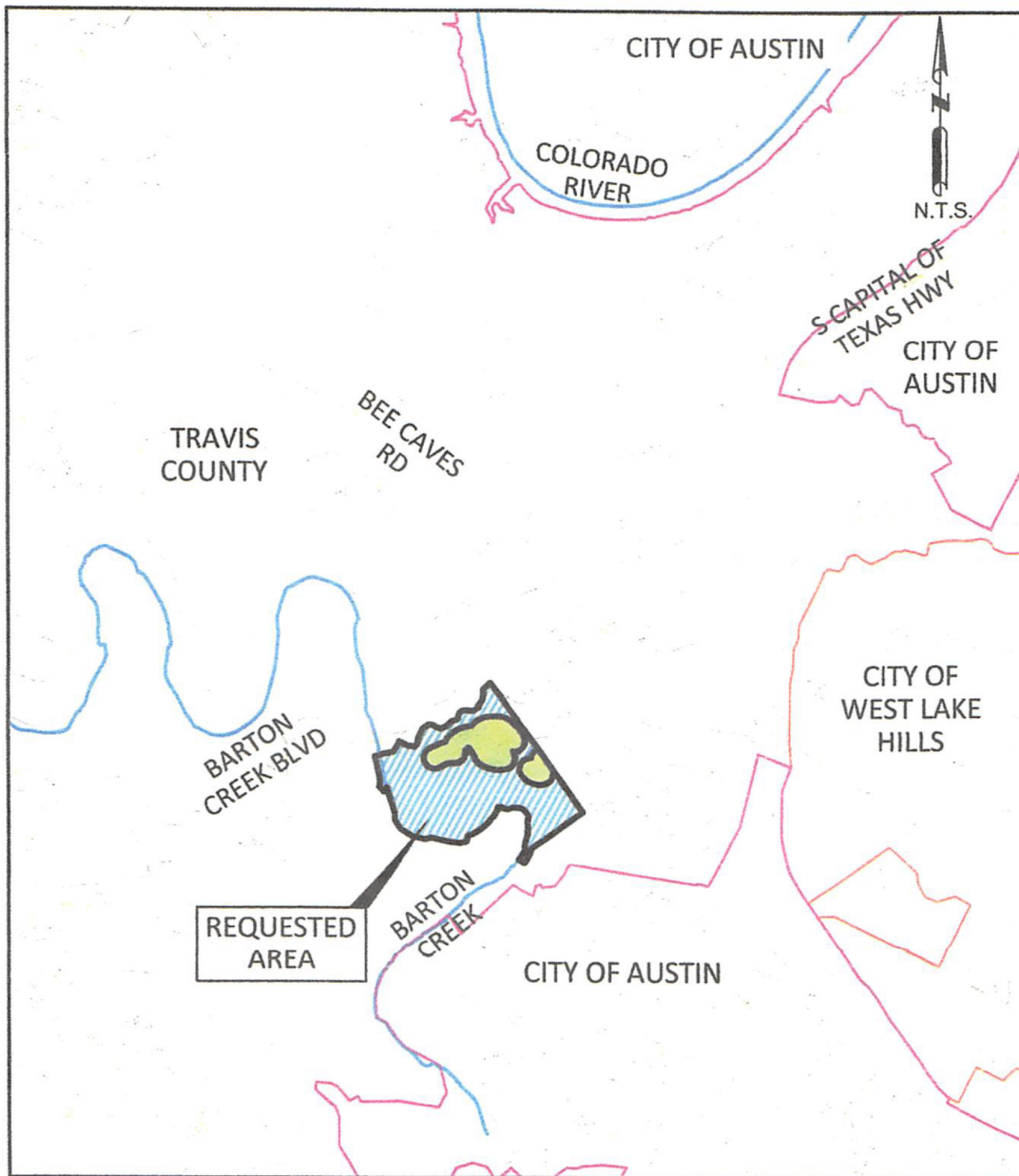
Public Utility Commission of Texas
Central Records
1701 N. Congress, P. O. Box 13326
Austin, TX 78711-3326

In addition, the landowner must also send a copy of the opt out request to the Utility. Staff may request additional information regarding your request.

Si desea información en español, puede llamar al 1-888-782-8477.

Carla Orts
Utility Representative

Travis County Water No. 10
Utility Name



TRAVIS COUNTY W.C.I.D. NO. 10
GENERAL LOCATION MAP



REQUESTED AREA TO TRANSFER
TRANSFER AREA FROM CCN NO. 10317 TO CCN NO. 10306



REQUESTED AREA TO AMEND (ADD)
UNCERTIFICATED AREA TO BE AMENDED TO CCN NO. 10306

DEC
**ENGINEERING
EXCELLENCE**

T.B.P.E.L.S. FIRM REGISTRATION #F-8995
3409 EXECUTIVE CENTER DR., STE 120 AUSTIN, TX 78731 (512) 345-8505



Travis County WC&ID NO. 10

5324 Bee Cave Road Austin, TX 78746

Office (512) 327-223

Fax (512) 327-621

CustomerService@WaterDistrict10.or

www.WaterDistrict10.or

To Whom It May Concern,

Travis Co. WCID No. 10 filed a CCN amendment application with the Public Utility Commission of Texas. The property included within the proposed CCN area is already located within the corporate boundaries of Travis Co. WCID No. 10. Camelot WSC, which was the only wholesale customer of Travis Co. WCID No. 10, previously held the CCN prior to the annexation of the property. Please note that Texas law prohibits any utility other than Travis Co. WCID No. 10 from providing service to this property located within the boundaries of Travis Co. WCID No. 10.

If you have any questions, please contact me directly at 512-327-2230.

Kind Regards,

Carla A. Orts
General Manager
Travis County WCID No. 10

7022 0410 0001 6702 9399

Notice to Current Customers, Landowners, Neighboring Systems, and Cities
TRAVIS CO. WATER CONTROL & IMPROVEMENT DISTRICT (WCID) NO. 10,
CERTIFICATE OF CONVENIENCE AND NECESSITY (CCN) NO. 10306, NOTICE OF
INTENT TO AMEND UNCERTIFICATED AREA TO THEIR CCN AND PURCHASE
WATER FACILITIES AND TO TRANSFER WATER SERVICE AREA UNDER CCN NO.
10310 FROM CAMELOT WATER SUPPLY CORPORATION IN TRAVIS COUNTY,
TEXAS

To: Lower Colorado River Authority Date Notice Mailed: June 8, 2022
(Name of Customer, Neighboring System, or City)
P.O. Box 220
(Address)
Austin Tx 78767-220
(City) (State) (Zip)

<u>Travis Co. WCID No. 10</u>	<u>5324 Bee Cave Road</u>	<u>Austin, TX</u>	<u>78746</u>
(Purchaser's Name)	(Address)	(City), (State)	(Zip Code)

has submitted an application with the Public Utility Commission of Texas (Commission) to amend uncertificated area to CCN No. 10306 and purchase all of the water facilities and to transfer water certificated service area under CCN No. 10317 in Travis County, TX from:

<u>Camelot Water Supply Corporation</u>	<u>500 Canyon Rim Drive</u>	<u>Austin, TX</u>	<u>78746</u>
(Seller's Name)	(Address)	(City), (State)	(Zip Code)

The requested area overlaps the district boundaries of Lower Colorado River Authority, Travis County MUD 3, Travis County WCID 10, and Travis County WCID 20. If these district(s) do not request a public hearing, the Commission shall determine that the district is consenting to Travis Co. WCID No. 10's request to provide retail water utility service in the requested area.

The sale is scheduled to take place if approved by the Commission (Texas Water Code § 13.301). The transaction and the transfer of the CCN includes the following subdivision:
Camelot Subdivision.

The requested area includes 28 customer connections, is located approximately 2.5 miles west of downtown West Lake Hills, Texas, and is generally bounded on the north by Barton Creek Boulevard; on the east by Bee Cave Road and Knollwood Drive; on the south by Barton Creek and Falcon Ledge; and on the west by Barton Creek.

The total requested area includes approximately 150 acres, comprised of 116 acres of uncertificated area and 34 acres of transferred area from CCN No. 10317 to CCN No. 10306.

The application proposes the subtraction of approximately 116 acres from CCN No. 10317 and the addition of approximately 150 acres to CCN No. 10306.

See enclosed map showing the requested area.

The proposed transaction may change the current customers' rates and services to the current approved rates and services of Travis Co. Water Control & Improvement District No. 10, which

Notice Form Updated: March 15, 2022

are lower than the current rate for a 5/8" meter for Camelot Water Supply Corporation. To view a copy of the current approved tariff, go to: www.waterdistrict10.org or email CustomerService@WaterDistrict10.org or call (512) 327-2230 to request a copy.

Persons who wish to intervene in the proceeding or comment upon action sought should contact the Public Utility Commission, P.O. Box 13326, Austin, Texas 78711-3326, or call the Public Utility Commission at (512) 936-7120 or (888) 782-8477. Hearing- and speech-impaired individuals with text telephones (TTY) may contact the commission at (512) 936-7136. The deadline for intervention in the proceeding is (30 days from the mailing or publication of notice, whichever occurs later, unless otherwise provided by the presiding officer). You must send a letter requesting intervention to the commission which is received by that date. The letter must include the person's name, address, email address and fax number if applicable.

If a valid public hearing is requested, the Commission will forward the application to the State Office of Administrative Hearings (SOAH) for a hearing. If no settlement is reached and an evidentiary hearing is held, SOAH will submit a recommendation to the Commission for final decision. An evidentiary hearing is a legal proceeding similar to a civil trial in state district court.

A landowner with a tract of land at least 25 acres or more, that is partially or wholly located within the uncertificated requested area, may file a written request with the Commission to be excluded from the requested area ("opt out") within (30) days from the date that notice was provided by the Utility. All opt out requests must include a large-scale map, a metes and bounds description of the landowner's tract of land, landowner's name, address, email address and fax number, if applicable.

Persons who wish to request this option should file the required documents with the:

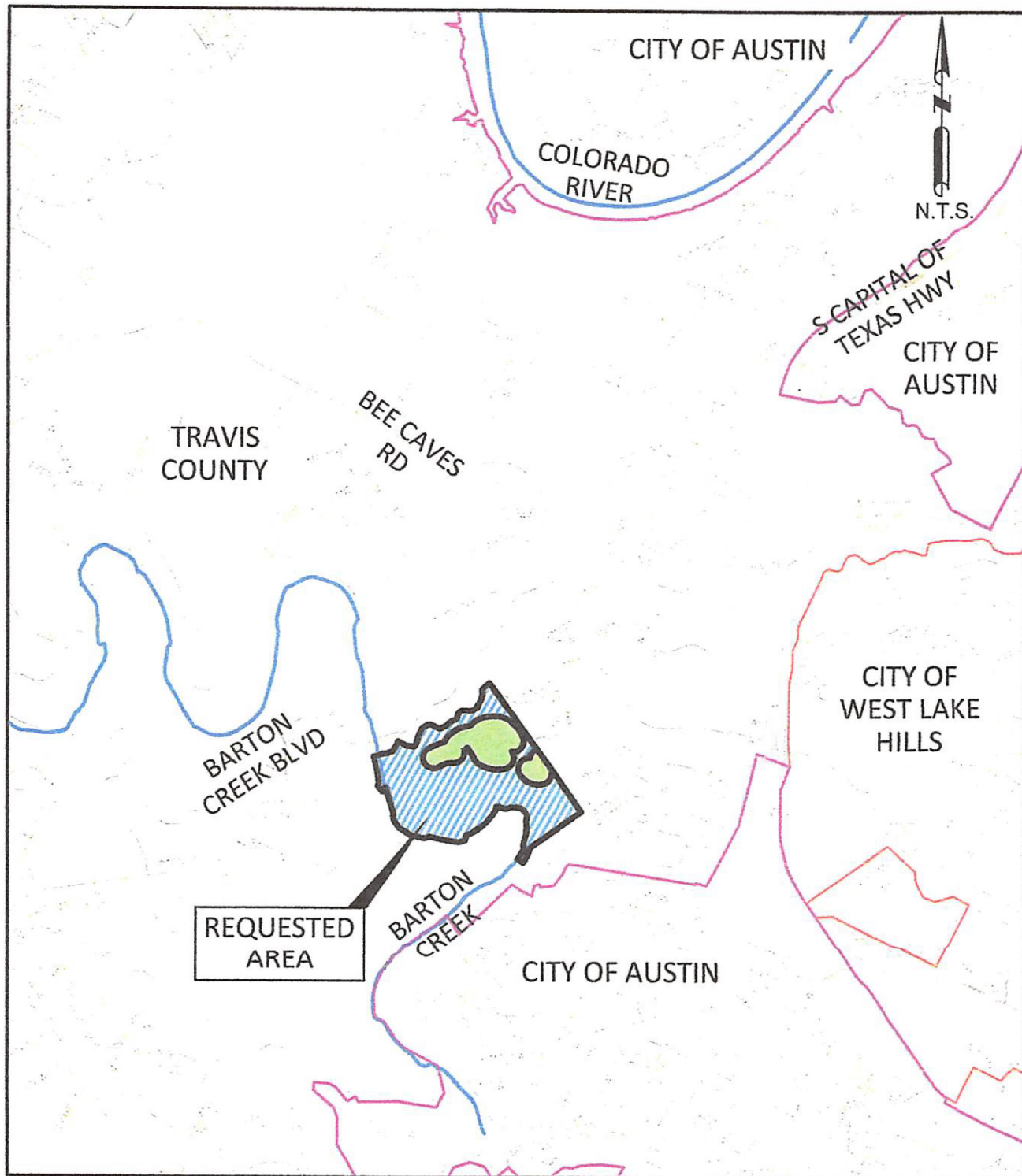
Public Utility Commission of Texas
Central Records
1701 N. Congress, P. O. Box 13326
Austin, TX 78711-3326

In addition, the landowner must also send a copy of the opt out request to the Utility. Staff may request additional information regarding your request.

Si desea información en español, puede llamar al 1-888-782-8477.

Carla Orts
Utility Representative

Travis County WCID No. 10
Utility Name



TRAVIS COUNTY W.C.I.D. NO. 10
GENERAL LOCATION MAP



REQUESTED AREA TO TRANSFER
TRANSFER AREA FROM CCN NO. 10317 TO CCN NO. 10306



REQUESTED AREA TO AMEND (ADD)
UNCERTIFICATED AREA TO BE AMENDED TO CCN NO. 10306

DEC
**ENGINEERING
EXCELLENCE**



Travis County WC&ID NO. 10

5324 Bee Cave Road Austin, TX 78746

Office (512) 327-2230

Fax (512) 327-6218

CustomerService@WaterDistrict10.org

www.WaterDistrict10.org

To Whom It May Concern,

Travis Co. WCID No. 10 filed a CCN amendment application with the Public Utility Commission of Texas. The property included within the proposed CCN area is already located within the corporate boundaries of Travis Co. WCID No. 10. Camelot WSC, which was the only wholesale customer of Travis Co. WCID No. 10, previously held the CCN prior to the annexation of the property. Please note that Texas law prohibits any utility other than Travis Co. WCID No. 10 from providing service to this property located within the boundaries of Travis Co. WCID No. 10.

If you have any questions, please contact me directly at 512-327-2230.

Kind Regards,

Carla A. Orts
General Manager
Travis County WCID No. 10

7022 0410 0001 6702 9429

Notice to Current Customers, Landowners, Neighboring Systems, and Cities
TRAVIS CO. WATER CONTROL & IMPROVEMENT DISTRICT (WCID) NO. 10,
CERTIFICATE OF CONVENIENCE AND NECESSITY (CCN) NO. 10306, NOTICE OF
INTENT TO AMEND UNCERTIFICATED AREA TO THEIR CCN AND PURCHASE
WATER FACILITIES AND TO TRANSFER WATER SERVICE AREA UNDER CCN NO.
10310 FROM CAMELOT WATER SUPPLY CORPORATION IN TRAVIS COUNTY,
TEXAS

To: Travis County MUD 5 Date Notice Mailed: June 8, 2022
(Name of Customer, Neighboring System, or City)
100 Congress Ave Ste 1300
(Address)
Austin TX 78701-2744
(City) (State) (Zip)

Travis Co. WCID No. 10 5324 Bee Cave Road Austin, TX 78746
(Purchaser's Name) (Address) (City), (State) (Zip Code)

has submitted an application with the Public Utility Commission of Texas (Commission) to amend uncertificated area to CCN No. 10306 and purchase all of the water facilities and to transfer water certificated service area under CCN No. 10317 in Travis County, TX from:

Camelot Water Supply Corporation 500 Canyon Rim Drive Austin, TX 78746
(Seller's Name) (Address) (City), (State) (Zip Code)

The requested area overlaps the district boundaries of Lower Colorado River Authority, Travis County MUD 3, Travis County WCID 10, and Travis County WCID 20. If these district(s) do not request a public hearing, the Commission shall determine that the district is consenting to Travis Co. WCID No. 10's request to provide retail water utility service in the requested area.

The sale is scheduled to take place if approved by the Commission (Texas Water Code § 13.301). The transaction and the transfer of the CCN includes the following subdivision:
Camelot Subdivision.

The requested area includes 28 customer connections, is located approximately 2.5 miles west of downtown West Lake Hills, Texas, and is generally bounded on the north by Barton Creek Boulevard; on the east by Bee Cave Road and Knollwood Drive; on the south by Barton Creek and Falcon Ledge; and on the west by Barton Creek.

The total requested area includes approximately 150 acres, comprised of 116 acres of uncertificated area and 34 acres of transferred area from CCN No. 10317 to CCN No. 10306.

The application proposes the subtraction of approximately 116 acres from CCN No. 10317 and the addition of approximately 150 acres to CCN No. 10306.

See enclosed map showing the requested area.

The proposed transaction may change the current customers' rates and services to the current approved rates and services of Travis Co. Water Control & Improvement District No. 10, which

Notice Form Updated: March 15, 2022

are lower than the current rate for a 5/8" meter for Camelot Water Supply Corporation. To view a copy of the current approved tariff, go to: www.waterdistrict10.org or email CustomerService@WaterDistrict10.org or call (512) 327-2230 to request a copy.

Persons who wish to intervene in the proceeding or comment upon action sought should contact the Public Utility Commission, P.O. Box 13326, Austin, Texas 78711-3326, or call the Public Utility Commission at (512) 936-7120 or (888) 782-8477. Hearing- and speech-impaired individuals with text telephones (TTY) may contact the commission at (512) 936-7136. The deadline for intervention in the proceeding is (30 days from the mailing or publication of notice, whichever occurs later, unless otherwise provided by the presiding officer). You must send a letter requesting intervention to the commission which is received by that date. The letter must include the person's name, address, email address and fax number if applicable.

If a valid public hearing is requested, the Commission will forward the application to the State Office of Administrative Hearings (SOAH) for a hearing. If no settlement is reached and an evidentiary hearing is held, SOAH will submit a recommendation to the Commission for final decision. An evidentiary hearing is a legal proceeding similar to a civil trial in state district court.

A landowner with a tract of land at least 25 acres or more, that is partially or wholly located within the uncertificated requested area, may file a written request with the Commission to be excluded from the requested area ("opt out") within (30) days from the date that notice was provided by the Utility. All opt out requests must include a large-scale map, a metes and bounds description of the landowner's tract of land, landowner's name, address, email address and fax number, if applicable.

Persons who wish to request this option should file the required documents with the:

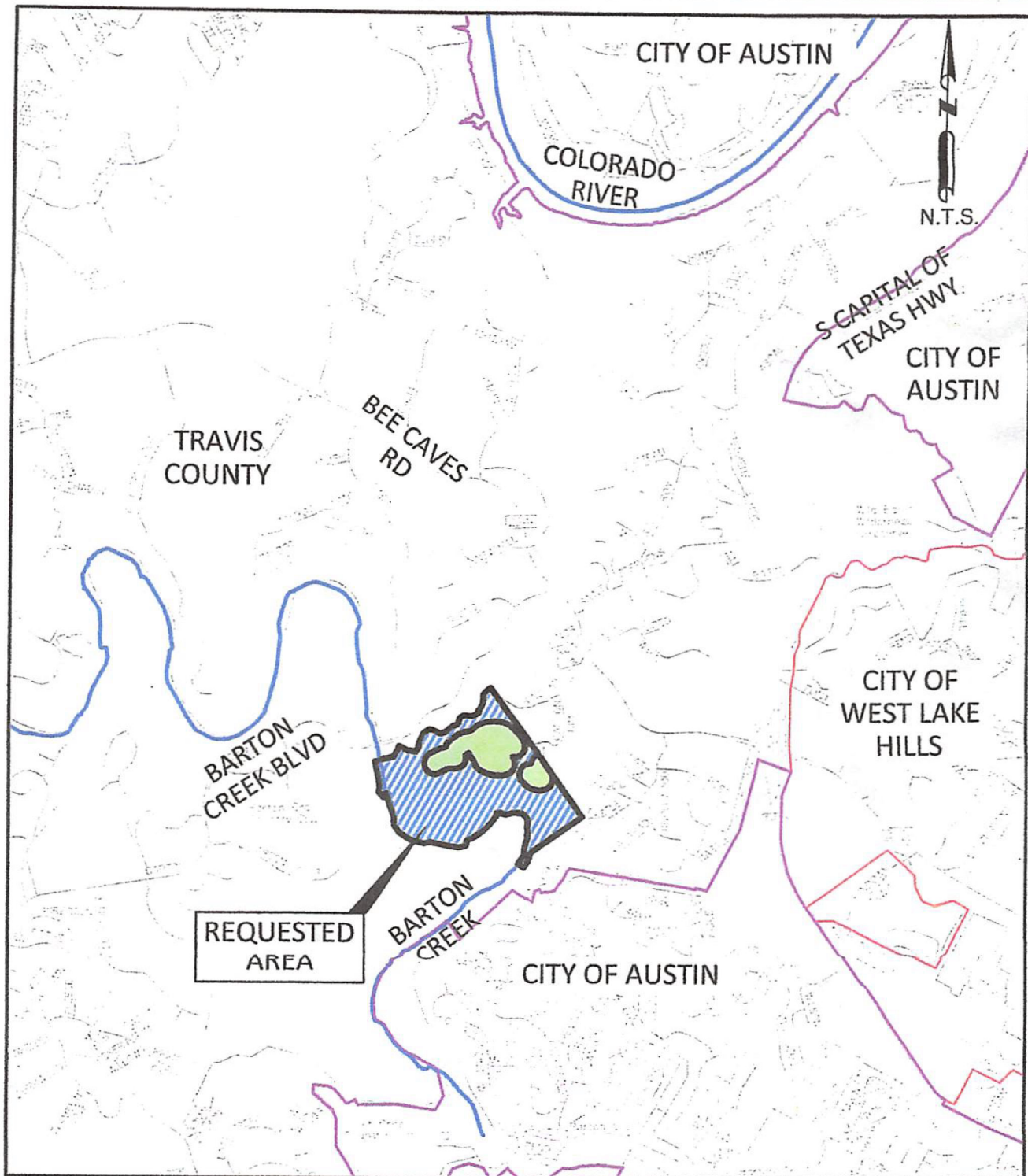
Public Utility Commission of Texas
Central Records
1701 N. Congress, P. O. Box 13326
Austin, TX 78711-3326

In addition, the landowner must also send a copy of the opt out request to the Utility. Staff may request additional information regarding your request.

Si desea información en español, puede llamar al 1-888-782-8477.

Charla Orts
Utility Representative

Travis County WCID No. 10
Utility Name



TRAVIS COUNTY W.C.I.D. NO. 10
GENERAL LOCATION MAP



REQUESTED AREA TO TRANSFER
TRANSFER AREA FROM CCN NO. 10317 TO CCN NO. 10306



REQUESTED AREA TO AMEND (ADD)
UNCERTIFICATED AREA TO BE AMENDED TO CCN NO. 10306

DEC
**ENGINEERING
EXCELLENCE**

T.B.P.E.L.S. FIRM REGISTRATION #F-8995
3409 EXECUTIVE CENTER DR., STE 129 AUSTIN, TX 78731 (512) 345-0505



Travis County WC&ID NO. 10

5324 Bee Cave Road Austin, TX 78746

Office (512) 327-2230

Fax (512) 327-6218

CustomerService@WaterDistrict10.org

www.WaterDistrict10.org

To Whom It May Concern,

Travis Co. WCID No. 10 filed a CCN amendment application with the Public Utility Commission of Texas. The property included within the proposed CCN area is already located within the corporate boundaries of Travis Co. WCID No. 10. Camelot WSC, which was the only wholesale customer of Travis Co. WCID No. 10, previously held the CCN prior to the annexation of the property. Please note that Texas law prohibits any utility other than Travis Co. WCID No. 10 from providing service to this property located within the boundaries of Travis Co. WCID No. 10.

If you have any questions, please contact me directly at 512-327-2230.

Kind Regards,

Carla A. Orts
General Manager
Travis County WCID No. 10

7022 0410 0001 6702 9504

Notice to Current Customers, Landowners, Neighboring Systems, and Cities
TRAVIS CO. WATER CONTROL & IMPROVEMENT DISTRICT (WCID) NO. 10,
CERTIFICATE OF CONVENIENCE AND NECESSITY (CCN) NO. 10306, NOTICE OF
INTENT TO AMEND UNCERTIFICATED AREA TO THEIR CCN AND PURCHASE
WATER FACILITIES AND TO TRANSFER WATER SERVICE AREA UNDER CCN NO.
10310 FROM CAMELOT WATER SUPPLY CORPORATION IN TRAVIS COUNTY,
TEXAS

To: Trans County MUD 20 Date Notice Mailed: June 8, 2022
(Name of Customer, Neighboring System, or City)
1108 Lavaca St Ste 510
(Address)
Austin TX 78701
(City) (State) (Zip)

Travis Co. WCID No. 10 5324 Bee Cave Road Austin, TX 78746
(Purchaser's Name) (Address) (City), (State) (Zip Code)

has submitted an application with the Public Utility Commission of Texas (Commission) to amend uncertificated area to CCN No. 10306 and purchase all of the water facilities and to transfer water certificated service area under CCN No. 10317 in Travis County, TX from:

Camelot Water Supply Corporation 500 Canyon Rim Drive Austin, TX 78746
(Seller's Name) (Address) (City), (State) (Zip Code)

The requested area overlaps the district boundaries of Lower Colorado River Authority, Travis County MUD 3, Travis County WCID 10, and Travis County WCID 20. If these district(s) do not request a public hearing, the Commission shall determine that the district is consenting to Travis Co. WCID No. 10's request to provide retail water utility service in the requested area.

The sale is scheduled to take place if approved by the Commission (Texas Water Code § 13.301). The transaction and the transfer of the CCN includes the following subdivision:
Camelot Subdivision.

The requested area includes 28 customer connections, is located approximately 2.5 miles west of downtown West Lake Hills, Texas, and is generally bounded on the north by Barton Creek Boulevard; on the east by Bee Cave Road and Knollwood Drive; on the south by Barton Creek and Falcon Ledge; and on the west by Barton Creek.

The total requested area includes approximately 150 acres, comprised of 116 acres of uncertificated area and 34 acres of transferred area from CCN No. 10317 to CCN No. 10306.

The application proposes the subtraction of approximately 116 acres from CCN No. 10317 and the addition of approximately 150 acres to CCN No. 10306.

See enclosed map showing the requested area.

The proposed transaction may change the current customers' rates and services to the current approved rates and services of Travis Co. Water Control & Improvement District No. 10, which

Notice Form Updated: March 15, 2022

are lower than the current rate for a 5/8" meter for Camelot Water Supply Corporation. To view a copy of the current approved tariff, go to: www.waterdistrict10.org or email CustomerService@WaterDistrict10.org or call (512) 327-2230 to request a copy.

Persons who wish to intervene in the proceeding or comment upon action sought should contact the Public Utility Commission, P.O. Box 13326, Austin, Texas 78711-3326, or call the Public Utility Commission at (512) 936-7120 or (888) 782-8477. Hearing- and speech-impaired individuals with text telephones (TTY) may contact the commission at (512) 936-7136. The deadline for intervention in the proceeding is (30 days from the mailing or publication of notice, whichever occurs later, unless otherwise provided by the presiding officer). You must send a letter requesting intervention to the commission which is received by that date. The letter must include the person's name, address, email address and fax number if applicable.

If a valid public hearing is requested, the Commission will forward the application to the State Office of Administrative Hearings (SOAH) for a hearing. If no settlement is reached and an evidentiary hearing is held, SOAH will submit a recommendation to the Commission for final decision. An evidentiary hearing is a legal proceeding similar to a civil trial in state district court.

A landowner with a tract of land at least 25 acres or more, that is partially or wholly located within the uncertificated requested area, may file a written request with the Commission to be excluded from the requested area ("opt out") within (30) days from the date that notice was provided by the Utility. All opt out requests must include a large-scale map, a metes and bounds description of the landowner's tract of land, landowner's name, address, email address and fax number, if applicable.

Persons who wish to request this option should file the required documents with the:

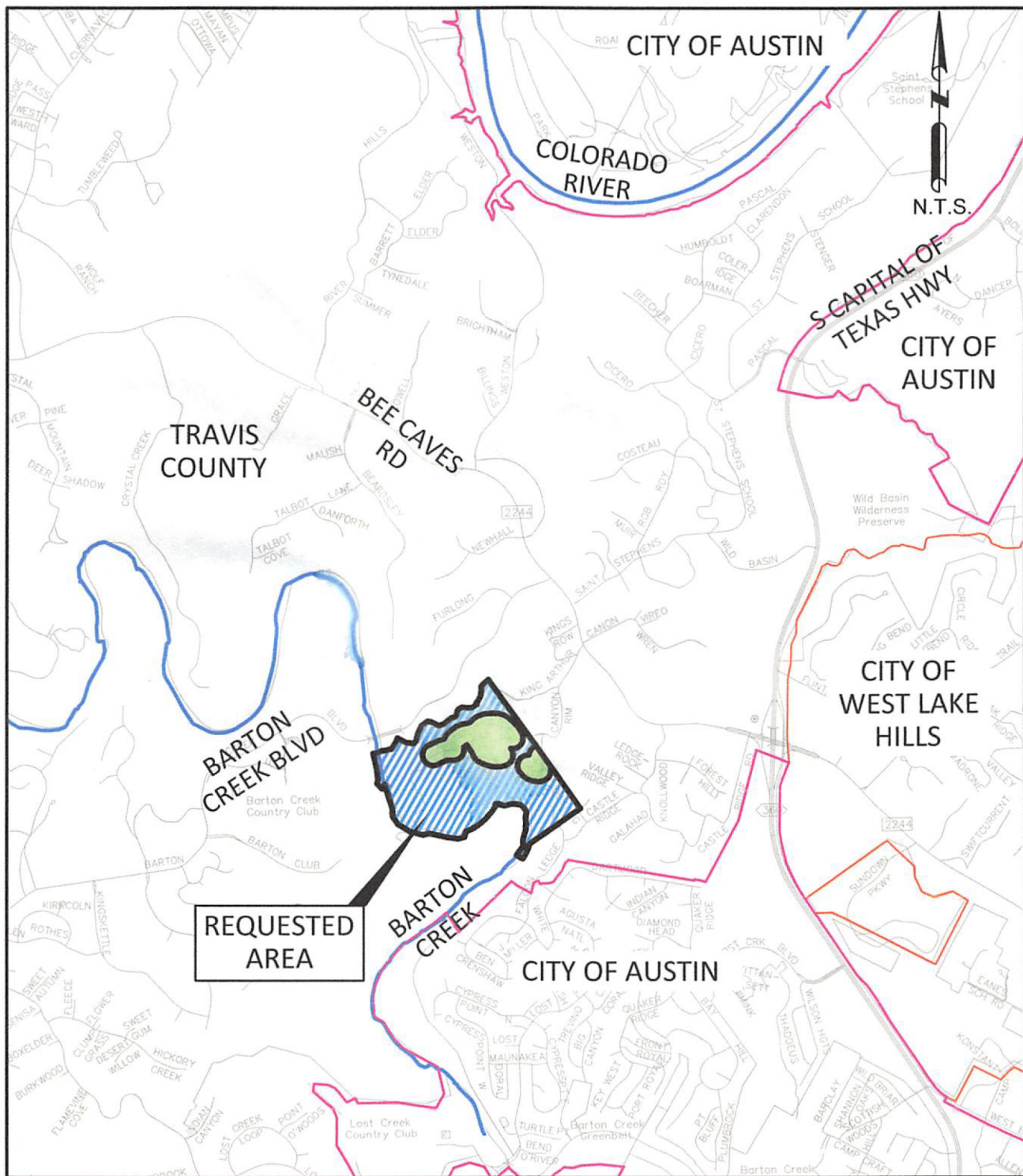
Public Utility Commission of Texas
Central Records
1701 N. Congress, P. O. Box 13326
Austin, TX 78711-3326

In addition, the landowner must also send a copy of the opt out request to the Utility. Staff may request additional information regarding your request.

Si desea información en español, puede llamar al 1-888-782-8477.

Charla Orts
Utility Representative

Trans County WCID No. 10
Utility Name



TRAVIS COUNTY W.C.I.D. NO. 10
GENERAL LOCATION MAP



REQUESTED AREA TO TRANSFER
TRANSFER AREA FROM CCN NO. 10317 TO CCN NO. 10306



REQUESTED AREA TO AMEND (ADD)
UNCERTIFICATED AREA TO BE AMENDED TO CCN NO. 10306

DEC
ENGINEERING
EXCELLENCE

T.B.P.E.L.S. FIRM REGISTRATION #F-8995
3409 EXECUTIVE CENTER DR., STE 129 AUSTIN, TX 78731 (512) 345-8505



Travis County WC&ID NO. 10

5324 Bee Cave Road Austin, TX 78746

Office (512) 327-223

Fax (512) 327-621

CustomerService@WaterDistrict10.or

www.WaterDistrict10.or

To Whom It May Concern,

Travis Co. WCID No. 10 filed a CCN amendment application with the Public Utility Commission of Texas. The property included within the proposed CCN area is already located within the corporate boundaries of Travis Co. WCID No. 10. Camelot WSC, which was the only wholesale customer of Travis Co. WCID No. 10, previously held the CCN prior to the annexation of the property. Please note that Texas law prohibits any utility other than Travis Co. WCID No. 10 from providing service to this property located within the boundaries of Travis Co. WCID No. 10.

If you have any questions, please contact me directly at 512-327-2230.

Kind Regards,

Carla A. Orts
General Manager
Travis County WCID No. 10

7022 0410 0001 6702 9535

Notice to Current Customers, Landowners, Neighboring Systems, and Cities
TRAVIS CO. WATER CONTROL & IMPROVEMENT DISTRICT (WCID) NO. 10,
CERTIFICATE OF CONVENIENCE AND NECESSITY (CCN) NO. 10306, NOTICE OF
INTENT TO AMEND UNCERTIFICATED AREA TO THEIR CCN AND PURCHASE
WATER FACILITIES AND TO TRANSFER WATER SERVICE AREA UNDER CCN NO.
10310 FROM CAMELOT WATER SUPPLY CORPORATION IN TRAVIS COUNTY,
TEXAS

To: Trans County MUD 18 Date Notice Mailed: June 8 2022
(Name of Customer, Neighboring System, or City)
901 S Mopac Expy Ste 225
(Address)
Austin TX 78759-7811
(City) (State) (Zip)

Travis Co. WCID No. 10 5324 Bee Cave Road Austin, TX 78746
(Purchaser's Name) (Address) (City), (State) (Zip Code)

has submitted an application with the Public Utility Commission of Texas (Commission) to amend
uncertificated area to CCN No. 10306 and purchase all of the water facilities and to transfer water
certificated service area under CCN No. 10317 in Travis County, TX from:

Camelot Water Supply Corporation 500 Canyon Rim Drive Austin, TX 78746
(Seller's Name) (Address) (City), (State) (Zip Code)

The requested area overlaps the district boundaries of Lower Colorado River Authority, Travis
County MUD 3, Travis County WCID 10, and Travis County WCID 20. If these district(s) do not
request a public hearing, the Commission shall determine that the district is consenting to Travis
Co. WCID No. 10's request to provide retail water utility service in the requested area.

The sale is scheduled to take place if approved by the Commission (Texas Water Code § 13.301).
The transaction and the transfer of the CCN includes the following subdivision:
Camelot Subdivision.

The requested area includes 28 customer connections, is located approximately 2.5 miles west of
downtown West Lake Hills, Texas, and is generally bounded on the north by Barton Creek
Boulevard; on the east by Bee Cave Road and Knollwood Drive; on the south by Barton Creek
and Falcon Ledge; and on the west by Barton Creek.

The total requested area includes approximately 150 acres, comprised of 116 acres of
uncertificated area and 34 acres of transferred area from CCN No. 10317 to CCN No. 10306.

The application proposes the subtraction of approximately 116 acres from CCN No. 10317 and
the addition of approximately 150 acres to CCN No. 10306.

See enclosed map showing the requested area.

The proposed transaction may change the current customers' rates and services to the current
approved rates and services of Travis Co. Water Control & Improvement District No. 10, which

Notice Form Updated: March 15, 2022

are lower than the current rate for a 5/8" meter for Camelot Water Supply Corporation. To view a copy of the current approved tariff, go to: www.waterdistrict10.org or email CustomerService@WaterDistrict10.org or call (512) 327-2230 to request a copy.

Persons who wish to intervene in the proceeding or comment upon action sought should contact the Public Utility Commission, P.O. Box 13326, Austin, Texas 78711-3326, or call the Public Utility Commission at (512) 936-7120 or (888) 782-8477. Hearing- and speech-impaired individuals with text telephones (TTY) may contact the commission at (512) 936-7136. The deadline for intervention in the proceeding is (30 days from the mailing or publication of notice, whichever occurs later, unless otherwise provided by the presiding officer). You must send a letter requesting intervention to the commission which is received by that date. The letter must include the person's name, address, email address and fax number if applicable.

If a valid public hearing is requested, the Commission will forward the application to the State Office of Administrative Hearings (SOAH) for a hearing. If no settlement is reached and an evidentiary hearing is held, SOAH will submit a recommendation to the Commission for final decision. An evidentiary hearing is a legal proceeding similar to a civil trial in state district court.

A landowner with a tract of land at least 25 acres or more, that is partially or wholly located within the uncertificated requested area, may file a written request with the Commission to be excluded from the requested area ("opt out") within (30) days from the date that notice was provided by the Utility. All opt out requests must include a large-scale map, a metes and bounds description of the landowner's tract of land, landowner's name, address, email address and fax number, if applicable.

Persons who wish to request this option should file the required documents with the:

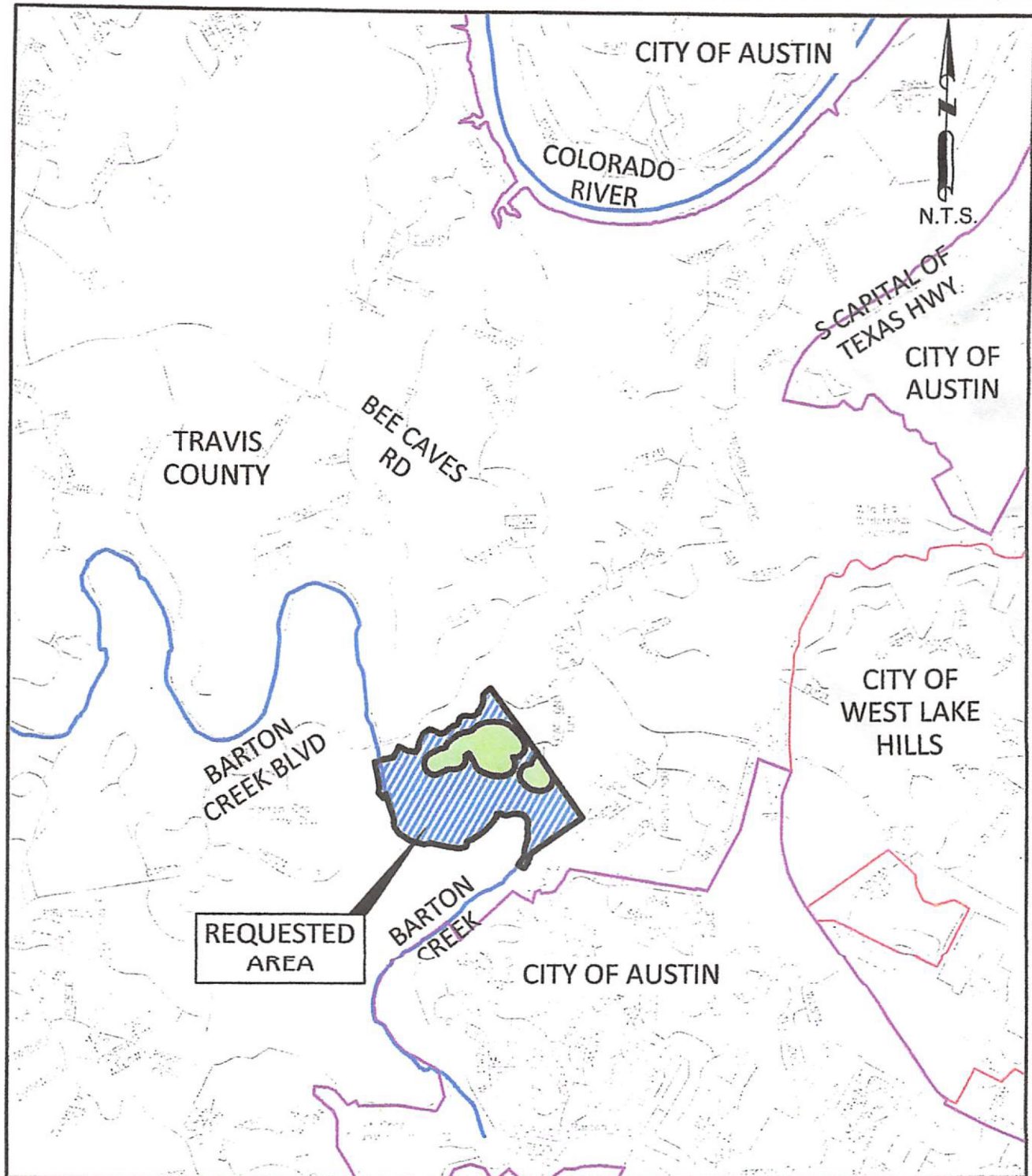
Public Utility Commission of Texas
Central Records
1701 N. Congress, P. O. Box 13326
Austin, TX 78711-3326

In addition, the landowner must also send a copy of the opt out request to the Utility. Staff may request additional information regarding your request.


Si desea información en español, puede llamar al 1-888-782-8477.

Charles Orts
Utility Representative

Travis County WCID No. 10
Utility Name



TRAVIS COUNTY W.C.I.D. NO. 10
GENERAL LOCATION MAP



REQUESTED AREA TO TRANSFER
TRANSFER AREA FROM CCN NO. 10317 TO CCN NO. 10306



REQUESTED AREA TO AMEND (ADD)
UNCERTIFICATED AREA TO BE AMENDED TO CCN NO. 10306

DEC
ENGINEERING
EXCELLENCE

T.B.P.E.L.S. FIRM REGISTRATION #F-8995
3409 EXECUTIVE CENTER DR., STE 129 AUSTIN, TX 78731 (512) 345-0305



Travis County WC&ID NO. 10

5324 Bee Cave Road Austin, TX 78746

Office (512) 327-2230

Fax (512) 327-6218

CustomerService@WaterDistrict10.org

www.WaterDistrict10.org

To Whom It May Concern,

Travis Co. WCID No. 10 filed a CCN amendment application with the Public Utility Commission of Texas. The property included within the proposed CCN area is already located within the corporate boundaries of Travis Co. WCID No. 10. Camelot WSC, which was the only wholesale customer of Travis Co. WCID No. 10, previously held the CCN prior to the annexation of the property. Please note that Texas law prohibits any utility other than Travis Co. WCID No. 10 from providing service to this property located within the boundaries of Travis Co. WCID No. 10.

If you have any questions, please contact me directly at 512-327-2230.

Kind Regards,

Carla A. Orts
General Manager
Travis County WCID No. 10

7021 2720 0001 0807 6313

Notice to Current Customers, Landowners, Neighboring Systems, and Cities

TRAVIS CO. WATER CONTROL & IMPROVEMENT DISTRICT (WCID) NO. 10,
CERTIFICATE OF CONVENIENCE AND NECESSITY (CCN) NO. 10306, NOTICE OF
INTENT TO AMEND UNCERTIFICATED AREA TO THEIR CCN AND PURCHASE
WATER FACILITIES AND TO TRANSFER WATER SERVICE AREA UNDER CCN NO.
10310 FROM CAMELOT WATER SUPPLY CORPORATION IN TRAVIS COUNTY,
TEXAS

To: Jeff & Adiana Bednarz Date Notice Mailed: June 8 2022
(Name of Customer, Neighboring System, or City)
495 Whippoorwill Trail
(Address)
Austin TX 78746
(City State Zip)

<u>Travis Co. WCID No. 10</u>	<u>5324 Bee Cave Road</u>	<u>Austin, TX</u>	<u>78746</u>
(Purchaser's Name)	(Address)	(City), (State)	(Zip Code)

has submitted an application with the Public Utility Commission of Texas (Commission) to amend uncertificated area to CCN No. 10306 and purchase all of the water facilities and to transfer water certificated service area under CCN No. 10317 in Travis County, TX from:

<u>Camelot Water Supply Corporation</u>	<u>500 Canyon Rim Drive</u>	<u>Austin, TX</u>	<u>78746</u>
(Seller's Name)	(Address)	(City), (State)	(Zip Code)

The requested area overlaps the district boundaries of Lower Colorado River Authority, Travis County MUD 3, Travis County WCID 10, and Travis County WCID 20. If these district(s) do not request a public hearing, the Commission shall determine that the district is consenting to Travis Co. WCID No. 10's request to provide retail water utility service in the requested area.

The sale is scheduled to take place if approved by the Commission (Texas Water Code § 13.301). The transaction and the transfer of the CCN includes the following subdivision:

Camelot Subdivision.

The requested area includes 28 customer connections, is located approximately 2.5 miles west of downtown West Lake Hills, Texas, and is generally bounded on the north by Barton Creek Boulevard; on the east by Bee Cave Road and Knollwood Drive; on the south by Barton Creek and Falcon Ledge; and on the west by Barton Creek.

The total requested area includes approximately 150 acres, comprised of 116 acres of uncertificated area and 34 acres of transferred area from CCN No. 10317 to CCN No. 10306.

The application proposes the subtraction of approximately 116 acres from CCN No. 10317 and the addition of approximately 150 acres to CCN No. 10306.

See enclosed map showing the requested area.

The proposed transaction may change the current customers' rates and services to the current approved rates and services of Travis Co. Water Control & Improvement District No. 10, which

are lower than the current rate for a 5/8" meter for Camelot Water Supply Corporation. To view a copy of the current approved tariff, go to: www.waterdistrict10.org or email CustomerService@WaterDistrict10.org or call (512) 327-2230 to request a copy.

Persons who wish to intervene in the proceeding or comment upon action sought should contact the Public Utility Commission, P.O. Box 13326, Austin, Texas 78711-3326, or call the Public Utility Commission at (512) 936-7120 or (888) 782-8477. Hearing- and speech-impaired individuals with text telephones (TTY) may contact the commission at (512) 936-7136. The deadline for intervention in the proceeding is (30 days from the mailing or publication of notice, whichever occurs later, unless otherwise provided by the presiding officer). You must send a letter requesting intervention to the commission which is received by that date. The letter must include the person's name, address, email address and fax number if applicable.

If a valid public hearing is requested, the Commission will forward the application to the State Office of Administrative Hearings (SOAH) for a hearing. If no settlement is reached and an evidentiary hearing is held, SOAH will submit a recommendation to the Commission for final decision. An evidentiary hearing is a legal proceeding similar to a civil trial in state district court.

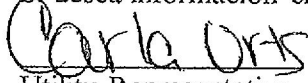
A landowner with a tract of land at least 25 acres or more, that is partially or wholly located within the uncertificated requested area, may file a written request with the Commission to be excluded from the requested area ("opt out") within (30) days from the date that notice was provided by the Utility. All opt out requests must include a large-scale map, a metes and bounds description of the landowner's tract of land, landowner's name, address, email address and fax number, if applicable.

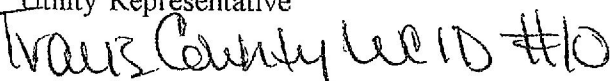
Persons who wish to request this option should file the required documents with the:

Public Utility Commission of Texas
Central Records
1701 N. Congress, P. O. Box 13326
Austin, TX 78711-3326

In addition, the landowner must also send a copy of the opt out request to the Utility. Staff may request additional information regarding your request.

Si desea información en español, puede llamar al 1-888-782-8477.


Utility Representative


Utility Name