



Filing Receipt

Received - 2022-08-15 03:48:01 PM

Control Number - 52797

ItemNumber - 77


DOCKET NO. 52797

APPLICATION OF CONROE RESORT UTILITIES, LLC AND UNDINE DEVELOPMENT, LLC FOR SALE, TRANSFER, OR MERGER OF FACILITIES AND CERTIFICATE RIGHTS IN MONTGOMERY COUNTY § § § § § §
PUBLIC UTILITY COMMISSION OF TEXAS

APPLICANT’S SUPPLEMENTAL MAPPING INFORMATION

On August 11, 2022, Undine Development, LLC (“Undine”) submitted revised mapping in the subject docket. Undine hereby requests that the mapping submitted pursuant to this pleading replace the mapping Undine submitted on August 11th. The mapping has been revised in one respect. The sewer maps have been changed to reflect CCN No. 20816 instead of CCN No. 21026. The mapping is otherwise unchanged.

Respectfully submitted,
Gregg Law PC



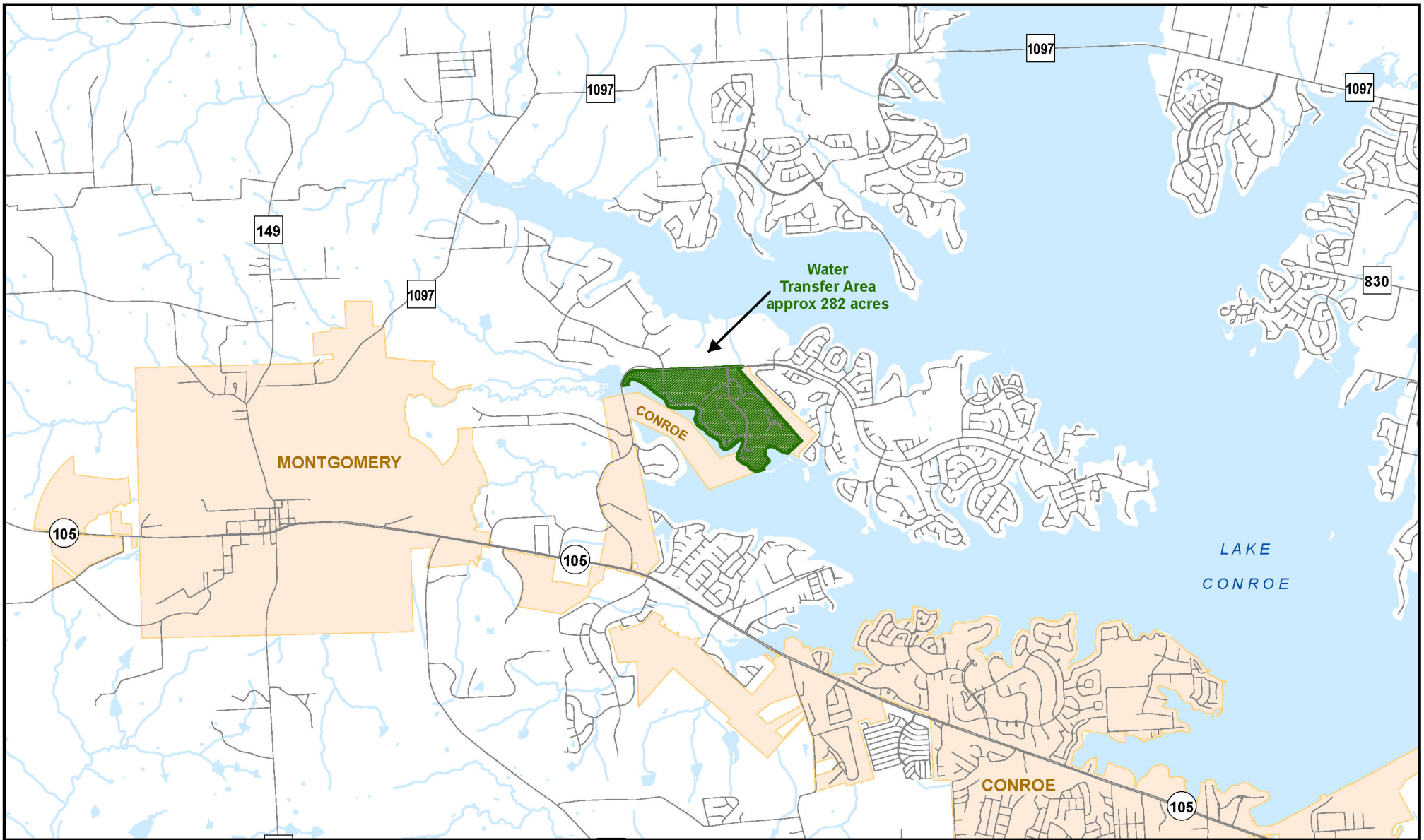
Peter T. Gregg
State Bar No. 00784174
910 West Ave., No. 3
Austin, Texas 78701
Phone: 512-522-0702
Fax: 512-727-6070
pgregg@gregglawpc.com

Attorneys for Petitioners

DOCKET NO. 52797

CERTIFICATE OF SERVICE

I certify by my above signature that, unless otherwise ordered by the presiding officer, notice of the filing of this document was provided to all parties of record via electronic mail on August 15, 2022, in accordance with the Order Suspending Rules, issued in Project No. 50664.



General Location - Water

Undine Texas, LLC
 Application to Transfer Conroe Resort Utilities, LLC, CCN No. 11942 to Undine Texas, LLC, CCN Nos. 13260
 in Montgomery County

Requested Water Transfer Area

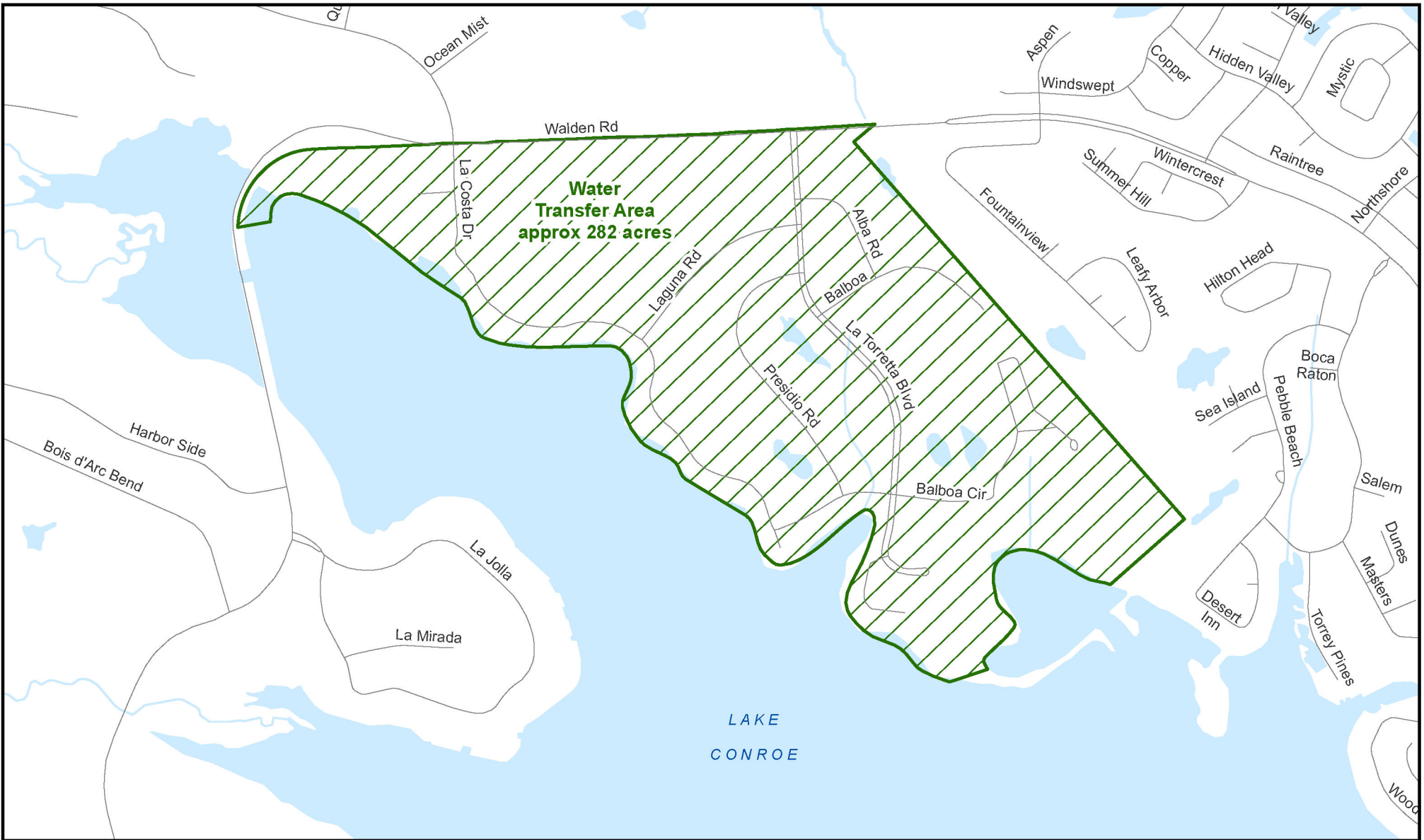
 CCN 11942 - Conroe Resort Utilities, LLC - approx 282 acres



0 0.5 1
 Miles

Map by: S. Burt, ASBGI
 Date: August 8, 2022
 Base: StratMapTransv2

Project: Conroe Resort General Location Water.mxd



Detail Map - Water

Undine Texas, LLC
 Application to Transfer Conroe Resort Utilities, LLC, CCN No. 11942 to Undine Texas, LLC, CCN No. 13260
 in Montgomery County

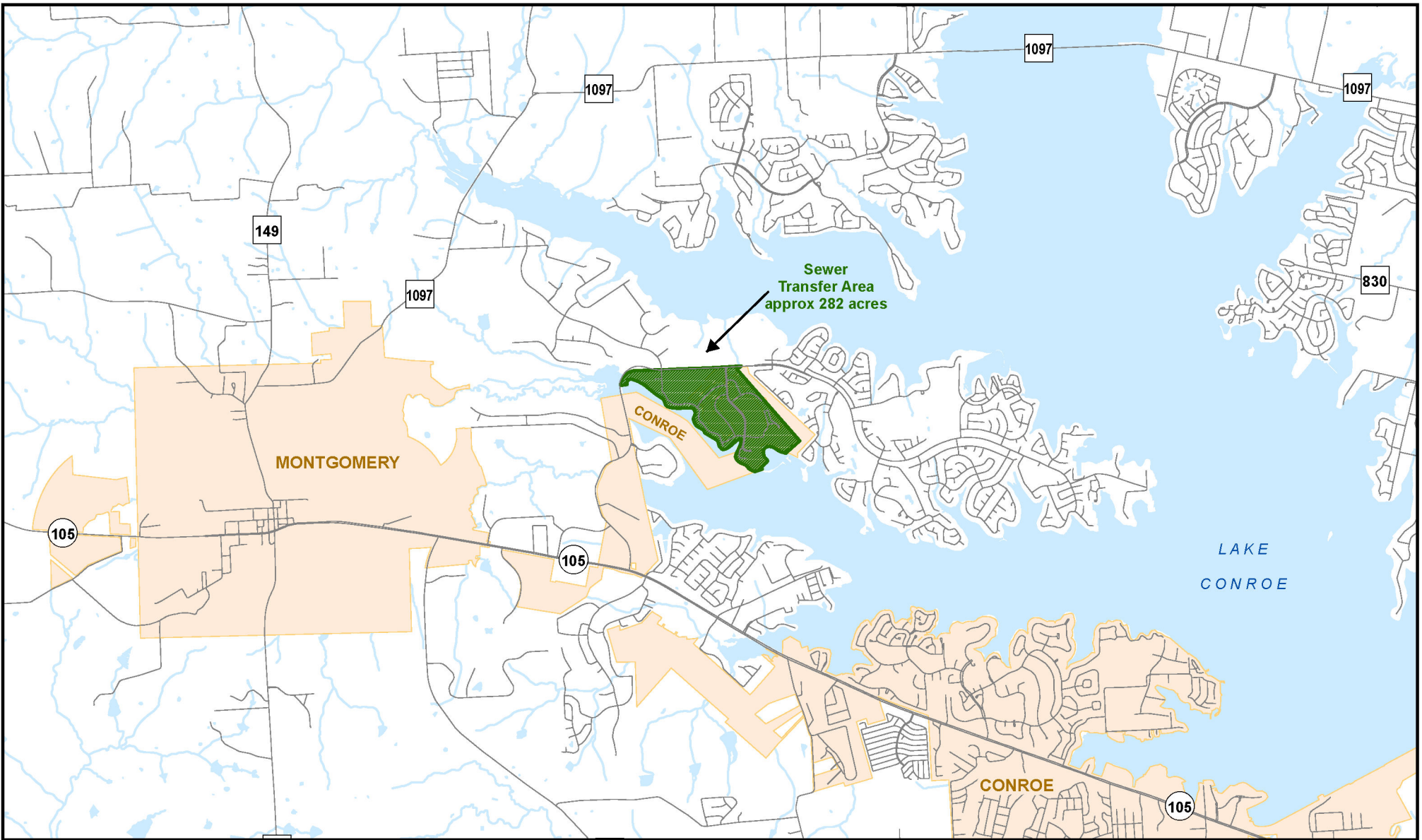
Requested Water Transfer Area

 CCN 11942 - Conroe Resort Utilities, LLC - approx 282 acres



0 500 1,000
 Feet


Map by: S. Burt, ASBGI
 Date: August 8, 2022
 Base: StratMapTransv2
 Project: Conroe Resort Detail Map-Water.mxd



General Location - Sewer

Undine Texas Environmental, LLC
Application to Transfer Conroe Resort Utilities, LLC, CCN No. 20638 to Undine Texas Environmental, LLC, CCN No. 20816
in Montgomery County

Requested Sewer Transfer Area

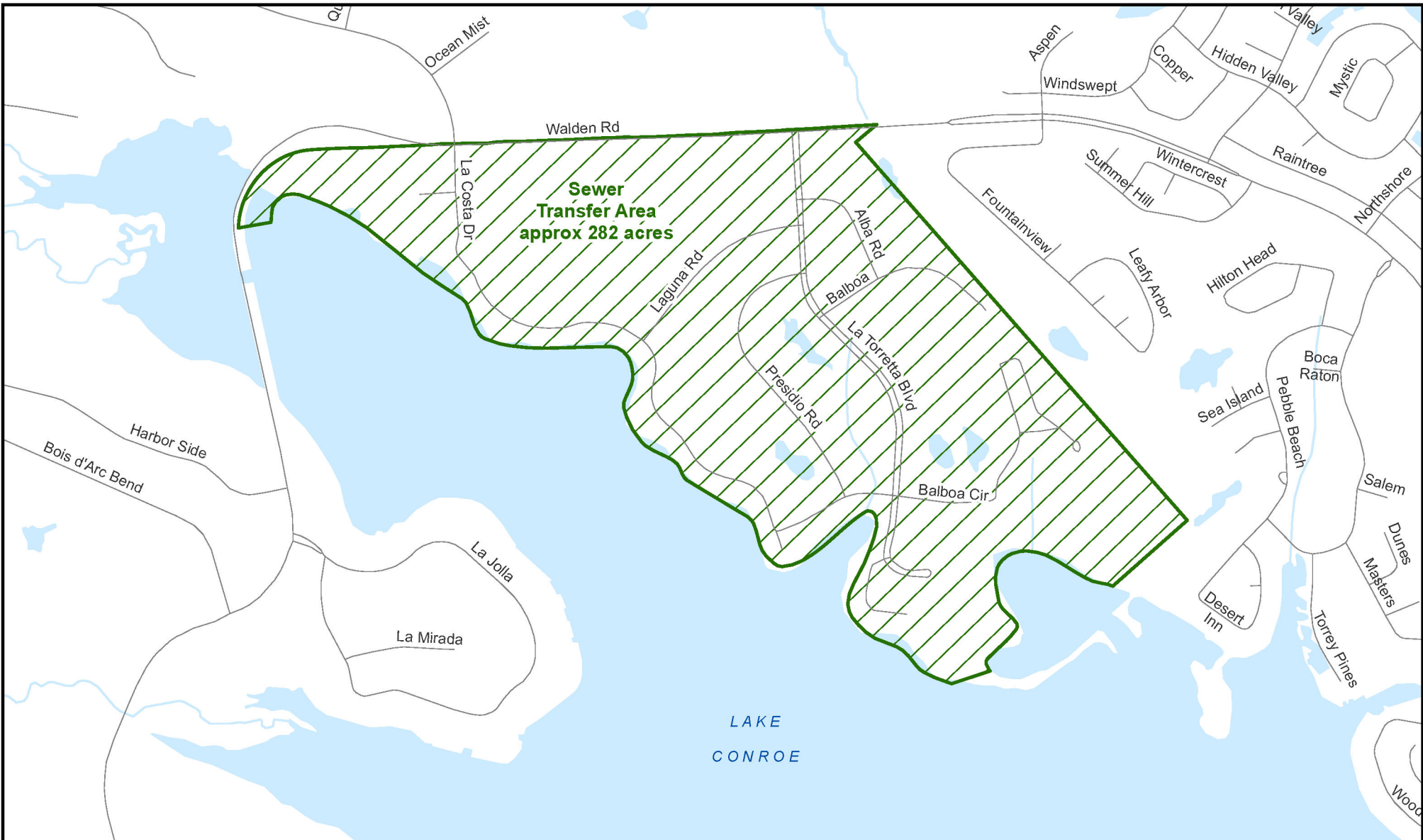
 CCN 20638 - Conroe Resort Utilities, LLC - approx 282 acres



0 0.5 1
Miles

Map by: S. Burt, ASBGI
Date: August 15, 2022
Base: StratMapTransv2

Project: Conroe Resort General Location Sewer.mxd

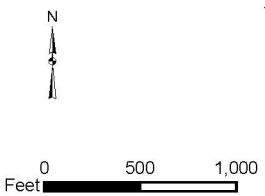


Detail Map - Sewer

Undine Texas Environmental, LLC
 Application to Transfer Conroe Resort Utilities, LLC, CCN No. 20638 to Undine Texas Environmental, LLC, CCN No. 20816
 in Montgomery County

Requested Sewer Transfer Area

 CCN 20638 - Conroe Resort Utilities, LLC - approx 282 acres



Map by: S. Burt, ASBGI
 Date: August 15, 2022
 Base: StratMapTransv2
 Project: Conroe Resort Detail Map-Sewer.mxd