



Control Number: 52653



Item Number: 19

PETITION OF ELAND ENERGY, INC. §
TO AMEND MARILEE SPECIAL §
UTILITY DISTRICT'S CERTIFICATE §
OF CONVENIENCE AND NECESSITY §
IN COLLIN COUNTY BY EXPEDITED §
RELEASE §

PUBLIC UTILITY COMMISSION
OF TEXAS

ORDER

This Order addresses the petition by Eland Energy, Inc. for streamlined expedited release of a tract of land in Collin County from Marilee Special Utility District's service area under certificate of convenience and necessity (CCN) number 10150. For the reasons stated in this Order, the Commission releases the tract of land from Marilee's certificated service area. In addition, the Commission amends Marilee's CCN number 10150 to reflect the removal of this tract of land from the service area.

Following entry of this Order, the Commission will determine the amount of compensation, if any, to be awarded to Marilee, which will be addressed by separate order.

I. Findings of Fact

The Commission makes the following findings of fact.

Petitioner

1. Eland Energy is a Texas corporation that was registered with the Texas secretary of state under filing number 70828300.

CCN Holder

2. Marilee is a special utility district operating under chapter 65 of the Texas Water Code (TWC).
3. Marilee holds CCN number 10150 that obligates it to provide retail water service in its certificated service area in Collin County.

Petition and Supplemental Filings

4. On September 28, 2021, the petitioner filed a petition for streamlined expedited release of a tract of land from the CCN holder's service area under CCN number 10150.

5. The petition includes an affidavit, dated September 27, 2021, of Gregg Allen, president of the petitioner; maps; a metes-and-bounds description of the tract of land; a deed dated October 1, 2014; digital mapping data; and a final judgement.
6. On November 9, 2021, the petitioner filed supplemental information, which included a location map, a detailed map, a metes-and-bounds description of the tract of land for which release is sought, and digital mapping data.
7. In Order No. 4 filed on December 13, 2021, the administrative law judge (ALJ) found the petition administratively complete.

Notice

8. The petitioner sent a copy of the petition by certified mail, return receipt requested, to the CCN holder on September 28, 2021.
9. In Order No. 4 filed on December 13, 2021, the ALJ found the notice sufficient.

Intervention and Response to the Petition

10. In Order No. 2 filed on October 25, 2021, the ALJ granted the CCN holder's motion to intervene.
11. On January 3, 2022, Marilee filed a response to the petition, which includes an affidavit, dated January 3, 2022, of Donna Loiselle, the CCN holder's general manager; an April 13, 2021 commitment letter committing to provide the CCN holder a loan through the United States Department of Agriculture Water and Environmental Guaranteed Loan Program; a United States Department of Agriculture letter dated July 19, 2021 approving the loan; a voting proposition from the CCN holder dated November 2, 2021; a summary results report of general and special elections held by the CCN holder on November 2, 2021, dated November 8, 2021; an affidavit, dated January 3, 2022, of Eddy Daniel, the CCN holder's engineer of record; maps identifying the tract of land and the CCN holders' waterlines, meters, and wells in relation thereto; an affidavit, dated December 28, 2021, of Chris Boyd, general manager of Mustang Special Utility District regarding the release; an active contests options list dated November 2, 2021 for Mustang SUD; and a cumulative results report for a Mustang SUD election held on November 2, 2021, dated November 9, 2021.

The Tract of Land

12. The petitioner owns property in Collin County that is approximately 49.07 acres.
13. The petitioner's property consists of three non-contiguous portions: an approximately 1.24-acre portion, an approximately 14.6-acre portion; and an approximately 33.23-acre portion.
14. The tract of land for which the petitioner seeks streamlined expedited release is the portion of the petitioner's property that is approximately 33.23 acres.
15. The tract of land is located within the CCN holder's certificated service area.

Ownership of the Tract of Land

16. The petitioner acquired the tract of land by a deed dated October 1, 2014.

Qualifying County

17. Collin County has a population of more than 47,500 and is adjacent to Dallas County.
18. Dallas County has a population of at least one million.

Water Service

19. The tract of land is not receiving actual water service from the CCN holder.
20. The petitioner has not requested that the CCN holder provide water service to the tract of land.
21. The petitioner has not paid any charges or fees to the CCN holder to initiate or maintain water service for the tract of land, and there are no billing records or other documents indicating an existing account for the tract of land.
22. The CCN holder owns and operates water system infrastructure located outside of, but in proximity to, the tract of land. None of this infrastructure provides water service to the tract of land.
23. The CCN holder has not committed or dedicated any facilities or lines to the tract of land for water service.
24. The CCN holder has no facilities or lines that provide water service to the tract of land.
25. The CCN holder has not performed any acts for, or supplied anything to, the tract of land.

Map and Certificate

26. On February 3, 2022, Commission Staff filed a supplement to its recommendation on final disposition, which included a certificate and a map on which it identified the tract of land in relationship to the CCN holder's certificated service area.

II. Conclusions of Law

The Commission makes the following conclusions of law.

1. The Commission has authority over this petition for streamlined expedited release under TWC §§ 13.254 and 13.2541.
2. The petitioner provided notice of the petition in compliance with 16 Texas Administrative Code (TAC) § 24.245(h)(3)(F).
3. No opportunity for a hearing on a petition for streamlined expedited release is provided under TWC §§ 13.254 or 13.2541 and, under 16 TAC § 24.245(h)(7), no hearing will be held on such a petition.
4. Petitions for streamlined expedited release filed under TWC §§ 13.254 or 13.2541 and 16 TAC § 24.245(h)(7) are not contested cases.
5. Landowners seeking streamlined expedited release under TWC §§ 13.254 and 13.2541 and 16 TAC § 24.245(h) are required to submit a verified petition through a notarized affidavit, and the CCN holder may submit a response to the petition.
6. Under 16 TAC § 24.245(h)(7), the Commission's decision is based on the information submitted by the landowner, the CCN holder, and Commission Staff.
7. To obtain release under TWC § 13.2541(b), a landowner must demonstrate that the landowner owns a tract of land that is at least 25 acres, that the tract of land is located in a qualifying county, and that the tract of land is not receiving service of the type that the current CCN holder is authorized to provide under the applicable CCN.
8. The time that the petition is filed is the only relevant time period to consider when evaluating whether a tract of land is receiving water service under TWC § 13.2541(b). Whether a tract of land might have previously received water or sewer service is irrelevant.
9. A landowner is not required to seek the streamlined expedited release of all of its property.

10. The petitioner owns the tract of land that is at least 25 acres for which it seeks streamlined expedited release.
11. Collin County is a qualifying county under TWC § 13.2541(b) and 16 TAC § 24.245(h)(2).
12. The tract of land is not receiving water service under TWC §§ 13.002(21) and 13.2541(b) and 16 TAC § 24.245(h), as interpreted in *Texas General Land Office v. Crystal Clear Water Supply Corporation*, 449 S.W.3d 130 (Tex. App.—Austin 2014, pet. denied).
13. The petitioner is entitled under TWC § 13.2541(b) to the release of the tract of land from the CCN holder's certificated service area.
14. After the date of this Order, the CCN holder has no obligation under TWC § 13.254(h) to provide retail water service to the tract of land.
15. The Commission may release only the property of the landowner from a CCN under TWC § 13.2541(b). The Commission has no authority to decertify any facilities or equipment owned and operated by the CCN holder to provide retail water service through the streamlined-expedited-release process under TWC § 13.2541(b).
16. The Commission processed the petition in accordance with the TWC and Commission rules.
17. Under TWC § 13.257(r) and (s), the CCN holder is required to record certified copies of the approved certificate and map, along with a boundary description of the service area, in the real property records of Collin County no later than the 31st day after the date the CCN holder receives this Order.
18. A retail public utility may not under TWC § 13.254(d) provide retail water service to the public within the tract of land unless just and adequate compensation under TWC § 13.254(g) has been paid to the CCN holder.

III. Ordering Paragraphs


In accordance with these findings of fact and conclusions of law, the Commission issues the following orders.

1. The Commission releases the tract of land identified in the petition from the CCN holder's certificated service area under CCN number 10150.

2. The Commission does not decertificate any of the CCN holder's equipment or facilities that may lay on or under the tract of land.
3. The Commission amends CCN number 10150 in accordance with this Order.
4. The Commission approves the map attached to this Order.
5. The Commission issues the certificate attached to this Order.
6. The CCN holder must file in this docket proof of the recording required in TWC § 13.257(r) and (s) within 45 days of the date of this Order.
7. The proceeding to determine the amount of compensation to be awarded to the CCN holder, if any, commences on the date of this Order in accordance with the schedule adopted in Order No. 4. Any decision on compensation will be made by a separate order.
8. The Commission denies all other motions and any other requests for general or specific relief not expressly granted by this Order.

Signed at Austin, Texas the 20th day of May 2022.


PUBLIC UTILITY COMMISSION OF TEXAS



PETER M. LAKE, CHAIRMAN



WILL MCADAMS, COMMISSIONER



LORI COBOS, COMMISSIONER



Public Utility Commission of Texas

By These Presents Be It Known To All That

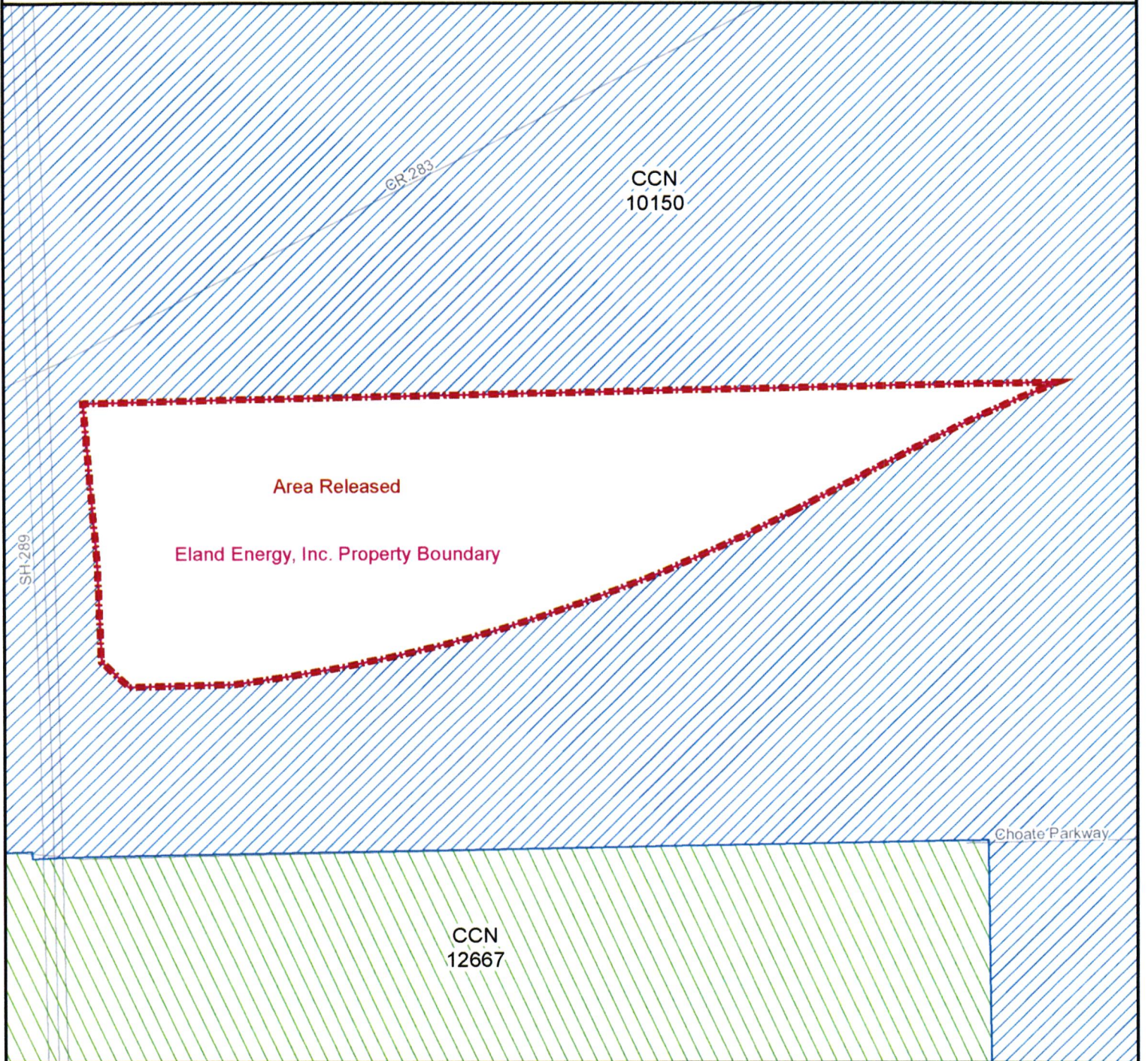
Marilee Special Utility District

having obtained certification to provide water utility service for the convenience and necessity of the public, and it having been determined by this Commission that the public convenience and necessity would in fact be advanced by the provision of such service, Marilee Special Utility District is entitled to this

Certificate of Convenience and Necessity No. 10150



to provide continuous and adequate water utility service to that service area or those service areas in Collin and Grayson Counties as by final Order or Orders duly entered by this Commission, which Order or Orders resulting from Docket No. 52653 are on file at the Commission offices in Austin, Texas, and are matters of official record available for public inspection; and be it known further that these presents do evidence the authority and the duty of the Marilee Special Utility District to provide such utility service in accordance with the laws of this State and Rules of this Commission, subject only to any power and responsibility of this Commission to revoke or amend this Certificate in whole or in part upon a subsequent showing that the public convenience and necessity would be better served thereby.

Marilee Special Utility District
 Portion of Water CCN No. 10150
 PUC Docket No. 52653
 Petition by Eland Energy, Inc. to Amend
 Marilee Special Utility District's CCN by Streamlined Expedited Release in Collin County



Public Utility Commission of Texas
 1701 N. Congress Ave
 Austin, TX 78701

Water CCN

-  10150 - Marilee SUD
-  12667 - City of Celina

-  Area Released
-  Property Boundary

0 200 400
 Feet



Map by: Komal Patel
 Date: January 4, 2022
 Project: 52653MarileeSUD.mxd