



Filing Receipt

Received - 2022-07-25 12:17:33 PM
Control Number - 52639
ItemNumber - 26

PUC DOCKET NO. 52639

| | | |
|---------------------------------------|----------|----------------------------------|
| PETITION OF CR FARMS, LLC TO | § | BEFORE THE |
| AMEND TARKINGTON SPECIAL | § | |
| UTILITY DISTRICT'S CERTIFICATE | § | PUBLIC UTILITY COMMISSION |
| OF CONVENIENCE AND NECESSITY | § | |
| IN LIBERTY COUNTY BY | § | |
| EXPEDITED RELEASE | § | OF TEXAS |

**TARKINGTON SPECIAL UTILITY DISTRICT'S
PROOF OF RECORDING**

TO THE HONORABLE ADMINISTRATIVE LAW JUDGE:

COMES NOW, Tarkington Special Utility District ("Tarkington"), and files this Proof of Recording pursuant to Ordering Paragraph 6 in the Order issued by the Commissioners of the Public Utility Commission of Texas ("Commissioners") on June 16, 2022. In support thereof, Tarkington would respectfully show the following:

I. Proof of Recording

1. On June 16, 2022, the Commissioners issued an Order in this docket ("Order"). Specifically, Ordering Paragraph 6 requires that Tarkington, the CCN Holder, file proof of compliance with the following: (i) compliance with the recording requirements in Texas Water Code § 13.257(r) and (s) for the areas in Liberty County affected by the petition; and (ii) file proof of compliance with the recording requirements by no later than 45 days after the date the Order is signed. Therefore, this Proof of Recording is timely filed.

2. Pursuant to the Order, Tarkington recorded the following documents (attached as "**Exhibit A**") on July 12, 2022 in the Liberty County real property records:

- a) a certified copy of the revised CCN certificate issued to Tarkington in the Order;
- b) a certified copy of the revised CCN map issued in the Order; and,
- c) a boundary description of the service area.

3. Therefore, Tarkington satisfied the requirements of Texas Water Code § 13.257(r) and (s), and Ordering Paragraph 6.

II. Conclusion

Tarkington files this Proof of Recording and respectfully requests that the Commission find it sufficient and in compliance with the Order and Texas Water Code recording requirements.

Respectfully submitted,

LLOYD GOSSELINK
ROCHELLE & TOWNSEND, P.C.
816 Congress Ave., Suite 1900
Austin, Texas 78701
(512) 322-5800
(512) 472-0532 (Fax)
dnorton@lglawfirm.com

/s/ *Duncan C. Norton*

DUNCAN C. NORTON
State Bar No. 15103950

**ATTORNEY FOR TARKINGTON SPECIAL
UTILITY DISTRICT**

CERTIFICATE OF SERVICE

I hereby certify that a copy of the foregoing document was transmitted to all parties of record via electronic mail on July 25, 2022, in accordance with the Order Suspending Rules issued in Project No. 50664.

/s/ Duncan C. Norton

EXHIBIT A

**AFFIDAVIT OF RECORDING
PURSUANT TO SECTION 13.257 OF THE TEXAS WATER CODE**

Tarkington Special Utility District, holder of water Certificate of Convenience and Necessity No. 11448, does hereby submit the following documents for recording in the real property records of Liberty County, Texas.

This recording is required by Texas Water Code §§ 13.257(r) and (s), which provide:

(r) A utility service provider shall:

(1) record in real property records of each county in which the service area or a portion of the service area is located a certified copy of the map of the certificate of public convenience and necessity and of any amendment to the certificate as contained in the utility commission's records, and a boundary description as contained in the utility commission's records, and a boundary description of the service area by:

(A) a metes and bounds survey certified by a licensed state land surveyor or a registered professional land surveyor;

(B) the Texas State Plane Coordinate System;

(C) verifiable landmarks, including a road, creek, or railroad line;
or

(D) if a recorded plat of the area exists, lot and block number; and


(2) submit to the utility commission evidence of the recording.

(s) Each county shall accept and file in its real property records a utility service provider's map presented to the county clerk under this section if the map meets filing requirements, does not exceed 11 inches by 17 inches in size, and is accompanied by the appropriate fee. The recording required by this section must be completed not later than the 31st day after the date a utility service provider receives a final order from the utility commission granting an application for a new certificate or for an amendment to a certificate that results in a change in the utility service provider's service area.

Tex. Water Code §§ 13.257(r) - (s).

ACKNOWLEDGED:

TARKINGTON SPECIAL UTILITY DISTRICT


By: 
Duncan C. Norton, Attorney
Tarkington Special Utility District

STATE OF TEXAS

§
§
§

COUNTY OF TRAVIS

This instrument was acknowledged before me on the 12th day of July, 2022, by Duncan C. Norton, Attorney for Tarkington Special Utility District.



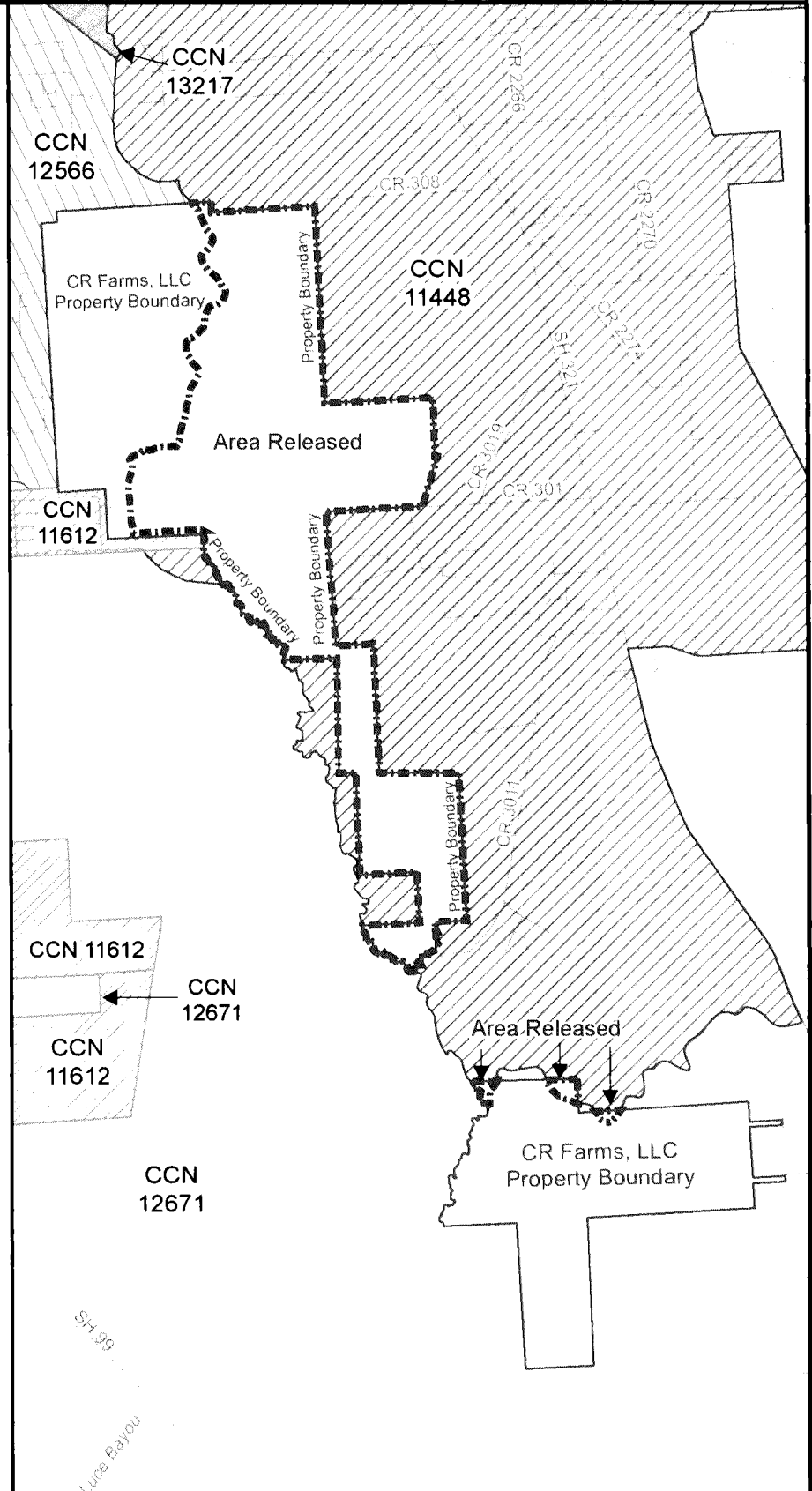

Notary Public, State of Texas

Tarkington Special Utility District
 Portion of Water CCN No. 11448
 PUC Docket No. 52639
 Petition by CR Farms, LLC to Amend
 Tarkington Special Utility District's CCN by Streamlined Expedited Release in Liberty County

Water CCN

-  11448 - Tarkington SUD
-  13217 - City of Cleveland
-  12566 - South Cleveland WSC
-  11612 - Quadvest LP
- 12671 - Utilities Investment Company Inc

-  Area Released
-  Property Boundary



**CERTIFIED TO BE A TRUE AND CORRECT COPY
 OF THE ORIGINAL ON FILE WITH THE
 PUBLIC UTILITY COMMISSION OF TEXAS
 CENTRAL RECORDS DIVISION**



APPROVED

By Jasmine Kirkland at 4:35 pm, Jul 08, 2022



0 0.75 1.5
 Miles



Public Utility Commission of Texas
 1701 N. Congress Ave
 Austin, TX 78701

Map by: Komal Patel
 Date: April 11, 2022
 Project:
 TarkingtonSUDUpdated.mxd



Public Utility Commission of Texas

By These Presents Be It Known To All That

Tarkington Special Utility District

having obtained certification to provide water utility service for the convenience and necessity of the public, and it having been determined by this Commission that the public convenience and necessity would in fact be advanced by the provision of such service, Tarkington Special Utility District is entitled to this

Certificate of Convenience and Necessity No. 11448

to provide continuous and adequate water utility service to that service area or those service areas in Liberty County as by final Order or Orders duly entered by this Commission, which Order or Orders resulting from Docket No. 52639 are on file at the Commission offices in Austin, Texas; and are matters of official record available for public inspection, and be it known further that these presents do evidence the authority and the duty of the Tarkington Special Utility District to provide such utility service in accordance with the laws of this State and Rules of this Commission, subject only to any power and responsibility of this Commission to revoke or amend this Certificate in whole or in part upon a subsequent showing that the public convenience and necessity would be better served thereby.

CERTIFIED TO BE A TRUE AND CORRECT COPY
OF THE ORIGINAL ON FILE WITH THE
PUBLIC UTILITY COMMISSION OF TEXAS
CENTRAL RECORDS DIVISION

APPROVED

By Jasmine Kirkland at 4:35 pm, Jul 08, 2022





TEXAS PROFESSIONAL SURVEYING, LLC.

3032 N. FRAZIER STREET, CONROE, TEXAS 77303
(936)756-7447 FAX (936)756-7448
FIRM REGISTRATION No. 100834-00

FIELD NOTE DESCRIPTION

7,917.805 ACRES

SAVE AND EXCEPT:

“TRACT 1” 6.695 ACRES

“TRACT 2” 4.000 ACRES

“TRACT 3” 4.000 ACRES

“TRACT 4” 4.000 ACRES

“TRACT 5” 4.740 ACRES

7,894.370 ACRES (NET)

**IN THE C.M. RICE SURVEY, ABSTRACT NUMBER 912,
THE STEPHEN NICHOLSON SURVEY, ABSTRACT NUMBER 90,
THE C.M. RICE SURVEY, ABSTRACT NUMBER 913,
THE J. PLEASANTS SURVEY, ABSTRACT NUMBER 327,
THE M. SMITH SURVEY, ABSTRACT NUMBER 105,
THE C.M. RICE SURVEY, ABSTRACT NUMBER 911,
AND THE F.H. VOTAW SURVEY, ABSTRACT NUMBER 838
LIBERTY COUNTY, TEXAS**

BEING a 7,917.805 acre tract of land situated in the C.M. Rice Survey, Abstract Number 912, the Stephen Nicholson Survey, Abstract Number 90, the C.M. Rice Survey, Abstract Number 913, the J. Pleasants Survey, Abstract Number 327, the M. Smith Survey, Abstract Number 105, the C.M. Rice Survey, Abstract Number 911, and the F.H. Votaw Survey, Abstract Number 838, Liberty County, Texas, being comprised of all of that same called 101.135 acre tract described as “Mo. No. 1087”, all of that same called 3,470.357 acre tract described as “Mo. No. 1041”, all of that same called 2,393.87 acre tract described as “Mo. No. 1028”, and all of that same called 737.614 acre tract described as “Mo. No. 1053”, described in instrument to Timbervest Partners III Texas, LLC., recorded under Clerk's File Number 2012000112 of the Official Public Records of Liberty County, Texas (O.P.R.L.C.T.), all of that same called 277.0 acre tract described as “Mo. No. 1018”, all of that same called 628.43 acre tract described as “Mo. No. 1052”, and a portion of that certain called 294.0 acre tract described as “Mo. No. 1051”, in instrument to Timbervest Partners III Texas, LLC., recorded under Clerk's File Number 2012001866, O.P.R.L.C.T., said 7,917.805 acre tract being more particularly described by metes and bounds as follows:

BEGINNING at a 4 inch by 4 inch concrete monument found for an apparent common corner of said Pleasants Survey and the Thomas Dever Survey, Abstract Number 170, for the apparent northwesterly corner of said Pleasants Survey, for a common corner of said 3,470.357 acre tract and the remainder of that certain called 40.00 acre tract described in instrument to John David Renfro, recorded under Clerk's File Number 2005008881, O.P.R.L.C.T., being the westerly northwest corner of the herein described 7,917.805 acre tract;

THENCE North 86°13'20" East, with the apparent common line between said Pleasants and Dever Surveys, the common line between said 3,470.357 acre tract and said Renfro tract, at a distance of 98.32 feet, pass a 5/8 inch iron rod with cap stamped "R.P.L.S. 2056" for the common southerly corner of said Renfro tract and that certain called 20.178 acre tract described in instrument to Santos Sanchez, recorded under Clerk's File Number 2017021474, O.P.R.L.C.T., thence with the common line between said 3,470.357 acre tract and said 20.178 acre tract, at a distance of 183.32 feet, pass a 1/2 inch iron pipe found for reference, in all, a total distance of 807.89 feet, to a 3 inch iron pipe found for the apparent common southerly corner of said Votaw and Dever Surveys, the common southerly corner of said 101.135 acre tract and said 20.178 acre tract, being an interior corner of the herein described 7,917.805 acre tract;

THENCE North 03°04'30" West, 563.93 feet, with the apparent common line between said Votaw and Dever Surveys, the common line between said 101.135 acre tract and said 20.178 acre tract, to a 4 inch by 4 inch concrete monument found for the the common westerly corner of said 101.135 acre tract and that certain 161.6 acre tract shown to be owned by the State of Texas Permanent School Fund, per Liberty County Appraisal District (L.C.A.D.), ID Number 124439, being the northerly northwest corner of the herein described 7,917.805 acre tract;

THENCE North 86°18'52" East, 7,951.17 feet, with the common line between said 101.135 acre tract and said 161.6 acre tract, to a 4 inch by 4 inch concrete monument found for the common northerly corner of said 101.135 acre tract and Chaparral Ranch, Section 2 (unrecorded subdivision), being the northerly northeast corner of the herein described 7,917.805 acre tract;

THENCE South 03°49'37" East, 551.33 feet, with the common line between said 101.135 acre tract and said Section 2, to a 4 inch by 4 inch concrete monument found in the apparent common line between said Votaw and Pleasants Surveys, the northerly line of said 3,470.357 acre tract, for the common southerly corner of said 101.135 acre tract and said Section 2, being an interior corner of the herein described 7,917.805 acre tract;

THENCE North 86°14'10" East, with the apparent common line between said Votaw and Pleasants Surveys, the common line between said 3,470.357 acre tract and said Section 2, at a distance of 1,124.28 feet, pass a 4 inch by 4 inch concrete monument found for reference, at a distance of 2,602.98 feet, pass a 1/2 inch iron rod found for reference, at a distance of 3,358.97 feet, pass a 1/2 inch iron rod found for reference, at a distance of 4,147.46 feet, pass a 1/2 inch iron rod found for reference, in all, a total distance of 5,318.48 feet, to a 4 inch by 4 inch concrete monument found for the apparent common northerly corner of said Pleasants Survey and the Jordan West Survey, Abstract Number 116, the common northerly corner of said 3,470.357 acre tract and that certain called 2,332.6 acre tract described as "Tract 4" in instrument to Champion Paper Co., recorded in Volume 282, Page 208 of the Deed records of Liberty County, Texas (D.R.L.C.T.), being a northeasterly corner of the herein described 7,917.805 acre tract;

THENCE South 02°59'28" East, 10,174.41 feet, with the apparent common line between said Pleasants and west Surveys, the common line between said 3,470.357 acre tract and said 2,332.6 acre tract, to a 4 inch by 4 inch concrete monument found in the apparent northerly line of said Smith Survey, for the apparent common southerly corner of said Pleasants and West Surveys, the northerly line of said 2,393.87 acre tract, for the common southerly corner of said 3,470.357 acre tract and said 2,332.6 acre tract, being an interior corner of the herein described 7,917.805 acre tract;

THENCE North 87°02'31" East, 5,572.82 feet, with the apparent common line between said Smith and West Surveys, the common line between said 2,393.87 acre tract and said 2,332.6 acre tract, to a 4 inch by 4 inch concrete monument found for the common northerly corner of said 2,393.87 acre tract and that certain called 109.1958 acre tract described in instrument to Victor Hagler, recorded in Volume 1654, Page 768, O.P.R.L.C.T., being a northeasterly corner of the herein described 7,917.805 acre tract;

THENCE South 02°07'13" East, 3,037.99 feet, with the common line between said 2,393.87 acre tract and said 109.1958 acre tract, to a 4 inch by 4 inch concrete monument found for a common corner of the same, being an interior corner of the herein described 7,917.805 acre tract;

THENCE North 89°54'30" East, 123.06 feet, continuing with said common line, to a 4 inch by 4 inch concrete monument found for the common northerly corner of said 2,393.87 acre tract and that certain called 8.677 acre tract described in instrument to Black, Mann, & Graham, LLP., recorded under Clerk's File Number 2016009983, O.P.R.L.C.T., being an easterly corner of the herein described 7,917.805 acre tract;

THENCE South 16°47'45" West, with the westerly line of said 8.677 acre tract, that certain called 15.169 acre tract described in instrument to Manuel Centeno, recorded under Clerk's File Number 2015019364, O.P.R.L.C.T., that certain called 12.0 acre tract conveyed in instrument recorded in Volume 637, Page 668, D.R.L.C.T., and that certain called 1.000 acre tract described in instrument to Jason Jones, recorded under Clerk's File Number 2016014930, O.P.R.L.C.T., common to an easterly line of said 2,393.87 acre tract, at a distance of 2,674.85 feet, pass a 3/8 inch iron rod found for reference, in all, a total distance of 2,687.64 feet, to a calculated point in the apparent common line between said Smith and Nicholson Surveys, the northerly right-of-way of Carter Loop Road (40 feet wide), for the common southerly corner of said 2,393.87 acre tract and said 1.000 acre tract, being an easterly corner of the herein described 7,917.805 acre tract;

THENCE South 86°44'20" West, 4,959.65 feet, with the apparent common line between said Smith and Nicholson Surveys, the northerly right-of-way of said Carter Loop Road, at a distance of 739.19 feet, pass a 5/8 inch iron rod found for the northeasterly corner of that certain called 52.3555 acre tract described in instrument to Jimmy W. Rollins, recorded in Volume 1608, Page 13, O.P.R.L.C.T., thence with the northerly line of said 52.3555 acre tract, that certain 56.5 acre tract now or formerly owned by James Davenport, and that certain called 40 acre tract described in instrument to Robert Majnik, recorded in Volume 653, Page 715, D.R.L.C.T., common to the easterly south line of said 2,393.87 acre tract, to a 2 inch iron pipe found for an apparent common corner of said Smith and Nicholson Surveys, a common corner of said 2,393.87 acre tract and said 40 acre tract, being an interior corner of the herein described 7,917.805 acre tract;

THENCE South 03°12'18" East, 894.71 feet, continuing with the apparent common line between said Smith and Nicholson Surveys, the common line between said 2,393.87 acre tract and said 40 acre tract, to a 4 inch by 4 inch concrete monument found for an apparent common corner of said Smith, Nicholson, and Rice (Abstract Number 913) Surveys, a common corner of said 2,393.87 acre tract, said 737.614 acre tract, and said 40 acre tract, being an angle point in an easterly line of the herein described 7,917.805 acre tract;

THENCE South 02°13'00" East, 386.57 feet, with the apparent common line between said Rice (Abstract Number 913) and Nicholson Surveys, the common line between said 737.614 acre tract and said 40 acre tract, to a 5/8 inch iron rod found for an apparent common corner of said Rice (Abstract Number 913) and said Nicholson Surveys, the common corner of said 737.614 acre tract, said 40 acre tract, and that certain called 18.735 acre tract described in instrument to Timothy J. Strong, recorded under Clerk's File Number 2005017117, O.P.R.L.C.T., being an angle point in an easterly line of the herein described 7,917.805 acre tract;

THENCE South 03°45'59" East, 1,890.71 feet, continuing with said apparent common Survey line, the common line between said 737.614 acre tract and said 18.735 acre tract, to a railroad tie fence corner post found for an apparent common corner of said Rice (Abstract Number 913) and Nicholson Surveys, a common corner of said 737.614 acre tract, said 18.735 acre tract, and that certain called 5 acre tract described in instrument to David Carter, recorded in Volume 538, Page 295, D.R.L.C.T., being an angle point in an easterly line of the herein described 7,917.805 acre tract;

THENCE South 05°14'41" East, 1,456.43 feet, continuing with said apparent common Survey line, the westerly line of said 5 acre tract and that certain called 41.9 acre tract described in instrument to David Carter, recorded in Volume 1322, Page 236, D.R.L.C.T., common to the easterly line of said 737.614 acre tract, to a 5/8 inch iron rod found for an apparent common corner of said Rice (Abstract Number 913) and Nicholson Surveys, a common corner of said 737.614 acre tract, said 41.9 acre tract, and that certain called 1.23 acre tract described in instrument to Dewitt Jackson, recorded in Volume 539, Page 539, D.R.L.C.T., being an angle point in an easterly line of the herein described 7,917.805 acre tract;

THENCE South 04°04'14" East, 2,322.24 feet, continuing with said apparent common survey line, the westerly line of said 1.23 acre tract, that certain tract conveyed in instrument to Amy Milam, recorded in Volume 764, Page 265, D.R.L.C.T., that certain called 1.3 acre tract described in instrument to Carolyn Reeves, recorded in Volume 1022, Page 782, D.R.L.C.T., that certain called 5.6916 acre tract described in instrument to M&J Haney Prop, recorded under Clerk's File Number 2017016762, O.P.R.L.C.T., and that certain 25 acre tract per L.C.A.D. ID Number 172208, common to the easterly line of said 737.614 acre tract, to a 4 inch by 4 inch concrete monument found for an apparent common corner of said Rice (Abstract Number 913), and Nicholson Surveys, a common corner of said 737.614 acre tract, said 277.0 acre tract, and said 25 acre tract, being an interior corner of the herein described 7,917.805 acre tract;

THENCE North 86°59'43" East, 1,932.58 feet, with the common line between said 277.0 acre tract and said 25 acre tract, to a 4 inch by 4 inch concrete monument found for the common northerly corner of said 277.0 acre tract and that certain called 810.025 acre tract described in instrument to Manfred H. Quentel, recorded under Clerk's File Number 2006006356, O.P.R.L.C.T., being an easterly corner of the herein described 7,917.805 acre tract;

THENCE South 02°42'40" East, 6,615.36 feet, with the common line between said 277.0 acre tract and said 810.025 acre tract, to a 5/8 inch iron rod in the apparent common line between said Nicholson Survey and said Rice Survey (Abstract Number 912) the northerly line of said 628.43 acre tract, for the common southerly corner of said 277.0 acre tract and said 810.025 acre tract, being an interior corner of the herein described 7,917.805 acre tract, from which a 1 ½ inch iron pipe found for reference, bears North 05°00'06" East, 83.17 feet;

THENCE North 89°58'28" East, 3,303.96 feet, with the apparent common line between said Nicholson Survey and said Rice Survey (Abstract Number 912) the common line between said 628.43 acre tract and said 810.025 acre tract, to a ¾ inch iron pipe found for the common corner of said 628.43 acre tract, said 810.025 acre tract, and that certain called 48.96 acre tract described as "Tract 1" in instrument to Charles Campbell, II, recorded under Clerk's File Number 2019002122, O.P.R.L.C.T., being an angle point in an easterly north line of the herein described 7,917.805 acre tract;

THENCE North 89°57'03" East, 564.87 feet, continuing with said apparent common Survey line, the common line between said 628.43 acre tract and said 48.96 acre tract, to a ½ inch iron rod found for the common corner of said 628.43 acre tract, said 48.96 acre tract, and that certain called 69.9488 acre tract described in instrument to Terry L. Fisk and Arlene A. Fisk, recorded under Clerk's File Number 2017004073, O.P.R.L.C.T., being an angle point in an easterly north line of the herein described 7,917.805 acre tract;

THENCE North 89°55'02" East, 189.72 feet, continuing with said apparent common Survey line, the common line between said 628.43 acre tract and said 69.9488 acre tract, to a 4 inch by 4 inch concrete monument found for the apparent common northerly corner of said Rice Survey (Abstract Number 912) and the H&T.C. RR. Co. Survey, Abstract Number 232, in the westerly line of that certain called 25.14 acre tract described in instrument to Samuel Gonzalez, recorded under Clerk's File Number 2015019350, O.P.R.L.C.T., for the northeasterly corner of said 628.43 acre tract, being an easterly corner of the herein described 7,917.805 acre tract, from which a 4 inch by 4 inch concrete monument found for reference, bears North 02°43'14" West, 126.53 feet;

THENCE South 02°57'42" East, 5,009.92 feet, with the apparent common line between said Rice Survey (Abstract Number 912), and said H&T.C. RR. Co. Survey (Abstract Number 232), the westerly line of said 25.14 acre tract, that certain called 25.391 acre tract described in instrument to Prince R. Leonard and Charlomane R. Leonard, recorded under Clerk's File Number 2008014031, O.P.R.L.C.T., that certain called 25.799 acre tract described in instrument to Prince R. Leonard and Charlomane R. Leonard, recorded under Clerk's File Number 2006008864, O.P.R.L.C.T., that certain tract per L.C.A.D ID Number 152944, that certain called 25.061 acre tract described in instrument to Humberto Hernandez, recorded under Clerk's File Number 2014005543, O.P.R.L.C.T., and that certain called 26.3181 acre tract described in instrument to Raymond Lynn Ridgeway and Sarepta Ann Ridgeway, recorded under Clerk's File Number 2016006441, O.P.R.L.C.T., common to the easterly line of said 628.43 acre tract, to a 4 inch by 4 inch concrete monument found for the apparent common corner of said Rice Survey (Abstract Number 912), said Rice Survey (Abstract Number 911), said H&T.C. RR. Co. Survey (Abstract Number 232), and the C.M. Rice Survey, Abstract Number 860, the common corner of said 628.43 acre tract, said 294.0 acre tract, said 26.3181 acre tract, and that certain called 32.377 acre tract described in instrument to Jack Powell Chambers, recorded in Volume 1515, Page 338, O.P.R.L.C.T., being an angle point in the most southerly east line of the herein described 7,917.805 acre tract;

THENCE South 03°29'52" East, 2,666.50 feet, with the apparent common line between said Rice Surveys (Abstracts Number 911 and 860) the common line between said 294.0 acre tract and said 32.377 acre tract, at a distance of 641.92 feet passing a 1 ½ inch iron pipe found for the common southerly corner of said 294.0 acre tract and said 32.377 acre tract, thence continuing with said apparent common survey lines, the westerly line of that certain called 8.4 acre tract described as "Tract One" in instrument to Elaine Gay Garcia, recorded in Volume 1404, Page 9, O.P.R.L.C.T., and that certain called 44.088 acre tract described as "Tract Three" in instrument to X2 Bar Farms, LLC., recorded under Clerk's File Number 2016012395, O.P.R.L.C.T., common to the easterly line of said 294.0 acre tract, to a 4 inch by 4 inch concrete monument found for apparent common corner of said Rice Surveys (Abstracts Number 860 and 911) and the C.M. Rice Survey, Abstract Number 833, a common corner of said 294.0 acre tract and said 44.088 acre tract being the southeasterly corner of the herein described 7,917.805 acre tract, from which a 5/8 inch iron rod found for the northeasterly corner of that certain called 25.11 acre tract described as "Tract 1" in instrument to Timothy R. Barber and Holly R. Barber, recorded under Clerk's File Number 2017005024, O.P.R.L.C.T., bears North 87°56'48" East, 8.48 feet;

THENCE South 87°12'59" West, with the common line between said 294.0 acre tract and said 25.11 acre tract, at a distance of 830.16 feet passing a ½ inch iron pipe found, for reference, in all a total distance of 1,576.53 feet, to a 4 inch by 4 inch concrete monument found in the approximate centerline of Simms Gully for a southerly corner of said 294.0 acre tract, being a corner of the herein described 7,917.805 acre tract;

THENCE in a southerly direction, with the meanders of Simms Gully the following twenty-eight (28) courses and distances:

- 1) THENCE South 06°11'56" West, 315.25 feet, to a calculated point for corner
- 2) THENCE South 46°01'28" West, 75.09 feet, to a calculated point for corner
- 3) THENCE South 53°36'48" East, 81.01 feet, to a calculated point for corner
- 4) THENCE South 27°03'45" East, 100.70 feet, to a calculated point for corner
- 5) THENCE South 68°42'11" West, 49.85 feet, to a calculated point for corner
- 6) THENCE South 10°52'31" East, 215.31 feet, to a calculated point for corner
- 7) THENCE South 05°49'10" West, 288.98 feet, to a calculated point for corner
- 8) THENCE South 38°32'06" East, 187.81 feet, to a calculated point for corner
- 9) THENCE South 29°47'58" West, 176.88 feet, to a calculated point for corner
- 10) THENCE South 42°46'23" West, 158.73 feet, to a calculated point for corner
- 11) THENCE South 10°19'19" West, 63.27 feet, to a calculated point for corner
- 12) THENCE South 72°58'46" West, 140.53 feet, to a calculated point for corner
- 13) THENCE South 51°17'28" West, 118.29 feet, to a calculated point for corner
- 14) THENCE South 87°21'22" West, 76.53 feet, to a calculated point for corner
- 15) THENCE South 05°56'17" West, 55.38 feet, to a calculated point for corner
- 16) THENCE North 86°58'43" West, 48.57 feet, to a calculated point for corner
- 17) THENCE South 44°49'53" West, 68.17 feet, to a calculated point for corner
- 18) THENCE North 66°04'09" West, 62.43 feet, to a calculated point for corner

- 19) THENCE South 13°06'12" West, 74.92 feet, to a calculated point for corner
- 20) THENCE South 67°14'41" West, 119.74 feet, to a calculated point for corner
- 21) THENCE South 04°03'49" East, 124.39 feet, to a calculated point for corner
- 22) THENCE South 76°15'34" West, 47.34 feet, to a calculated point for corner
- 23) THENCE South 27°07'02" West, 90.74 feet, to a calculated point for corner
- 24) THENCE South 70°40'35" West, 94.24 feet, to a calculated point for corner
- 25) THENCE South 28°26'48" East, 191.15 feet, to a calculated point for corner
- 26) THENCE North 86°00'39" West, 145.73 feet, to a calculated point for corner
- 27) THENCE South 24°24'15" East, 107.12 feet, to a calculated point for corner
- 28) THENCE South 10°13'32" West, 98.79 feet, to a calculated point on the westerly high bank of Tarkington Bayou, in the apparent common line between said Rice Survey (Abstract 911) and the David Rankin Survey, Abstract Number 333, for a southerly corner of the herein described 7,917.805 acre tract;

THENCE in a westerly direction, with the apparent common line between said Rice Survey (Abstract Number 911) and said Rankin Survey, with the westerly high bank of Tarkington Bayou the following thirty-five (35) courses and distances:

- 1) North 64°18'21" West, 60.75 feet, to a calculated point for corner
- 2) South 25°50'17" West, 172.97 feet, to a calculated point for corner
- 3) South 33°28'17" West, 204.79 feet, to a calculated point for corner
- 4) South 87°50'26" West, 95.79 feet, to a calculated point for corner
- 5) North 33°47'51" West, 83.53 feet, to a calculated point for corner
- 6) North 12°02'32" East, 161.61 feet, to a calculated point for corner
- 7) South 67°03'52" West, 146.63 feet, to a calculated point for corner
- 8) North 88°30'41" West, 116.40 feet, to a calculated point for corner
- 9) North 64°59'35" West, 70.84 feet, to a calculated point for corner
- 10) North 11°54'47" West, 57.59 feet, to a calculated point for corner
- 11) North 18°52'14" East, 121.10 feet, to a calculated point for corner
- 12) North 02°37'43" East, 129.23 feet, to a calculated point for corner
- 13) North 49°53'58" West, 199.83 feet, to a calculated point for corner
- 14) South 43°02'07" West, 104.49 feet, to a calculated point for corner
- 15) North 35°10'55" West, 130.16 feet, to a calculated point for corner
- 16) South 74°38'04" West, 230.42 feet, to a calculated point for corner
- 17) North 74°35'36" West, 121.64 feet, to a calculated point for corner
- 18) North 08°49'02" West, 193.54 feet, to a calculated point for corner
- 19) North 67°49'32" West, 257.43 feet, to a calculated point for corner
- 20) South 71°43'13" West, 182.18 feet, to a calculated point for corner
- 21) North 20°08'11" West, 218.05 feet, to a calculated point for corner
- 22) South 66°25'16" West, 109.64 feet, to a calculated point for corner
- 23) North 73°14'39" West, 497.48 feet, to a calculated point for corner
- 24) North 23°48'18" West, 96.38 feet, to a calculated point for corner
- 25) North 53°09'51" East, 162.51 feet, to a calculated point for corner
- 26) North 22°11'47" West, 167.78 feet, to a calculated point for corner
- 27) North 00°34'28" East, 115.69 feet, to a calculated point for corner
- 28) North 69°10'59" West, 113.17 feet, to a calculated point for corner
- 29) South 48°00'59" West, 187.72 feet, to a calculated point for corner
- 30) North 54°38'06" West, 63.60 feet, to a calculated point for corner
- 31) North 19°19'39" West, 135.07 feet, to a calculated point for corner
- 32) North 04°18'26" West, 375.54 feet, to a calculated point for corner
- 33) North 58°47'01" West, 142.19 feet, to a calculated point for corner
- 34) North 38°38'48" West, 123.80 feet, to a calculated point for corner

35) North 07°11'43" East, 268.72 feet, to a concrete monument (broken) found on the westerly high bank of Tarkington Bayou, in the apparent southerly line of the H&T.C. R.R. Co Survey, Abstract Number 230 for the apparent common northerly corner of said Rice (Abstract Number 911) and Rankin Surveys, for the most westerly common southerly corner of said 294.0 acre tract and that certain called 3,126.843 acre tract described in instrument to CR Farms, LLC., recorded under Clerk's File Number 2018017703, O.P.R.L.C.T., being a southwesterly corner of the herein described 7,917.805 acre tract;

THENCE North 87°05'00" East, 2,924.75 feet, with the apparent common line between said Rice Survey (Abstract Number 911) and said H&T.C. R.R. Co Survey (Abstract Number 230), the common line between said 294.0 acre tract and said 3,126.843 acre tract, to a 3/8 inch iron rod found for an apparent common corner of said Rice and H&T.C. R.R. Co Surveys, the common southerly corner of said 294.0 acre tract and said 3,126.843 acre tract, being a southwesterly corner of the herein described 7,917.805 acre tract;

THENCE North 03°03'41" West, 2,655.20 feet, with the apparent common line between said Rice Survey (Abstract Number 911) and said H&T.C. RR. Co Survey (Abstract Number 230), the common line between said 294.0 acre tract and said 3,126.843 acre tract, to a 4 inch by 4 inch concrete monument found in the apparent southerly line of said Rice Survey (Abstract Number 912), for the apparent common northerly corner of said Rice Survey (Abstract Number 911), and said H&T.C. RR. Co. Survey (Abstract Number 230), for the apparent common easterly corner of said Rice Survey (Abstract Number 912) and said H&T.C. RR. Co Survey (Abstract Number 230), the southerly line of said 628.43 acre tract, for the common northerly corner of said 294.0 acre tract and said 3,126.843 acre tract, being an interior corner of the herein described 7,917.805 acre tract;

THENCE South 86°29'58" West, 2,927.00 feet, with the apparent common line between said Rice Survey (Abstract Number 912), and said H&T.C. RR. Co. Survey (Abstract Number 230), the common line between said 628.43 acre tract and said 3,126.843 acre tract, to a 5.8 inch iron rod found for an apparent common corner of said Rice Survey (Abstract Number 912,) and said H&T.C. RR. Co. Survey (Abstract Number 230), a common corner of said 628.43 acre tract and said 3,126.843 acre tract, being a southwesterly corner of the herein described 7,917.805 acre tract;

THENCE North 02°26'32" West, 5,323.95 feet, continuing with said apparent common Survey line, the common line between said 628.43 acre tract and said 3,126.843 acre tract, to a 4 inch by 4 inch concrete monument found in the apparent southerly line said Nicholson Survey, for the apparent common northerly corner of said Rice Survey (Abstract Number 912), and said H.T.C. RR. Co. Survey (Abstract Number 230), the southerly line of said 277.0 acre tract, for the common northerly corner of said 628.43 acre tract and said 3,126.83 acre tract, being an interior corner of the herein described 7,917.805 acre tract;

THENCE South 89°13'44" West, 867.67 feet, with the apparent common line between said Nicholson Survey and said H&T.C. RR. Co. Survey (Abstract Number 230), the common line between said 277.0 acre tract and said 3,126.843 acre tract, to a 4 inch by 4 inch concrete monument found for the apparent common southerly corner of said Nicholson Survey, and the H&T.C.RR. Co. Survey, Abstract Number 229, the common southerly corner of said 277.0 acre tract and said 3,126.843 acre tract, being a westerly corner of the herein described 7,917.805 acre tract;

THENCE North 01°13'20" West, 235.86 feet, with the apparent common line between said Nicholson Survey and said H&T.C.RR. Co. Survey (Abstract Number 229), the common line between said 277.0 acre tract and said 3,126.843 acre tract, to a 4 inch by 4 inch concrete monument found for an apparent common corner of said Nicholson Survey and said H&T.C. R.R. Co. Survey, a common corner of said 277.0 acre tract and said 3,126.843 acre tract, being an angle point in a westerly line of the herein described 7,917.805 acre tract;

THENCE North 00°52'42" West, 5,662.97 feet, continuing with said apparent common Survey line, the common line between said 277.0 acre tract and said 3,126.843 acre tract, to an axle found for an apparent common corner of said Rice Survey (Abstract Number 913), said Nicholson Survey, and said H&T.C.RR. Co. Survey (Abstract Number 229), a common corner of said 277.0 acre tract, said 737.614 acre tract, and said 3,126.843 acre tract, being an interior corner of the herein described 7,917.805 acre tract;

THENCE South 88°09'49" West, with the apparent common line between said Rice Survey (Abstract Number 913), and said H&T.C. RR. Co. Survey (Abstract Number 229), the common line between said 737.614 acre tract and said 3,126.843 acre tract, at a distance of 2,681.30 feet passing a concrete monument with a 2 inch brass disc stamped "KIRBY" found, for reference, in all a total distance of 2,703.68 feet, to a calculated point in the approximate centerline of Tarkington Bayou for the apparent common corner said Rice Survey (Abstract Number 913), said H&T.C.RR. Co. Survey (Abstract Number 229), and the James Humphries Survey, Abstract Number 212, being a westerly corner of the herein described 7,917.805 acre tract;

THENCE in a northwesterly direction, with the apparent common line between said Rice Survey (Abstract Number 913), and said Humphries Survey, with the meanders of Tarkington Bayou the following Seventy-Nine (79) courses and distances:

- 1) THENCE North 03°14'35" East, 157.67 feet, to a calculated point for corner;
- 2) THENCE North 36°15'57" East, 83.52 feet, to a calculated point for corner;
- 3) THENCE North 06°33'46" West, 46.47 feet, to a calculated point for corner;
- 4) THENCE North 53°53'58" West, 131.81 feet, to a calculated point for corner;
- 5) THENCE North 10°52'02" West, 57.73 feet, to a calculated point for corner;
- 6) THENCE North 40°50'27" East, 135.51 feet, to a calculated point for corner;
- 7) THENCE North 18°39'55" East, 102.08 feet, to a calculated point for corner;
- 8) THENCE North 46°03'40" West, 119.89 feet, to a calculated point for corner;
- 9) THENCE North 77°26'09" West, 103.54 feet, to a calculated point for corner;
- 10) THENCE North 25°47'32" West, 75.04 feet, to a calculated point for corner;
- 11) THENCE North 85°39'10" West, 143.45 feet, to a calculated point for corner;
- 12) THENCE North 28°12'15" West, 84.04 feet, to a calculated point for corner;
- 13) THENCE North 80°07'15" West, 86.01 feet, to a calculated point for corner;
- 14) THENCE North 44°00'19" West, 61.55 feet, to a calculated point for corner;
- 15) THENCE North 00°00'00" West, 59.80 feet, to a calculated point for corner;
- 16) THENCE North 68°36'20" West, 85.16 feet, to a calculated point for corner;
- 17) THENCE North 15°24'36" West, 54.42 feet, to a calculated point for corner;
- 18) THENCE North 74°14'33" West, 105.90 feet, to a calculated point for corner;
- 19) THENCE North 35°17'46" West, 78.09 feet, to a calculated point for corner;
- 20) THENCE North 66°31'19" West, 136.57 feet, to a calculated point for corner;
- 21) THENCE North 27°21'24" East, 77.89 feet, to a calculated point for corner;
- 22) THENCE North 61°41'17" East, 90.14 feet, to a calculated point for corner;
- 23) THENCE North 16°20'33" East, 130.80 feet, to a calculated point for corner;
- 24) THENCE North 88°49'55" West, 263.74 feet, to a calculated point for corner;
- 25) THENCE North 30°49'05" West, 103.24 feet, to a calculated point for corner;
- 26) THENCE North 27°48'58" East, 112.18 feet, to a calculated point for corner;
- 27) THENCE North 28°11'15" West, 263.13 feet, to a calculated point for corner;
- 28) THENCE South 68°00'00" West, 215.27 feet, to a calculated point for corner;
- 29) THENCE South 84°46'19" West, 198.46 feet, to a calculated point for corner;
- 30) THENCE North 08°56'15" East, 94.10 feet, to a calculated point for corner;
- 31) THENCE North 05°00'37" West, 106.46 feet, to a calculated point for corner;
- 32) THENCE North 64°24'07" West, 92.76 feet, to a calculated point for corner;
- 33) THENCE South 61°59'08" West, 201.81 feet, to a calculated point for corner;
- 34) THENCE North 52°52'49" West, 101.23 feet, to a calculated point for corner;
- 35) THENCE North 24°40'48" East, 109.75 feet, to a calculated point for corner;
- 36) THENCE North 10°25'59" West, 105.53 feet, to a calculated point for corner;
- 37) THENCE North 78°52'34" West, 93.89 feet, to a calculated point for corner;
- 38) THENCE North 41°31'21" West, 171.65 feet, to a calculated point for corner;
- 39) THENCE North 61°10'59" West, 126.95 feet, to a calculated point for corner;
- 40) THENCE South 88°12'59" West, 150.36 feet, to a calculated point for corner;
- 41) THENCE North 47°40'11" West, 42.48 feet, to a calculated point for corner;
- 42) THENCE North 36°14'55" East, 119.75 feet, to a calculated point for corner;
- 43) THENCE North 19°06'40" East, 86.97 feet, to a calculated point for corner;
- 44) THENCE North 08°59'37" West, 186.44 feet, to a calculated point for corner;

- 45) THENCE North 49°47'13" West, 157.95 feet, to a calculated point for corner;
- 46) THENCE North 82°36'46" West, 104.05 feet, to a calculated point for corner;
- 47) THENCE North 08°03'27" West, 489.91 feet, to a calculated point for corner;
- 48) THENCE North 29°55'58" West, 164.55 feet, to a calculated point for corner;
- 49) THENCE North 60°55'19" West, 255.59 feet, to a calculated point for corner;
- 50) THENCE North 32°12'04" West, 224.86 feet, to a calculated point for corner;
- 51) THENCE North 26°34'08" West, 168.69 feet, to a calculated point for corner;
- 52) THENCE South 77°51'22" West, 158.29 feet, to a calculated point for corner;
- 53) THENCE South 02°45'44" West, 131.76 feet, to a calculated point for corner;
- 54) THENCE North 45°21'43" West, 191.82 feet, to a calculated point for corner;
- 55) THENCE North 28°01'00" West, 166.40 feet, to a calculated point for corner;
- 56) THENCE North 19°50'58" West, 394.69 feet, to a calculated point for corner;
- 57) THENCE North 47°56'15" West, 169.57 feet, to a calculated point for corner;
- 58) THENCE North 02°05'10" West, 101.16 feet, to a calculated point for corner;
- 59) THENCE North 46°51'02" West, 88.54 feet, to a calculated point for corner;
- 60) THENCE North 57°11'04" East, 104.38 feet, to a calculated point for corner;
- 61) THENCE North 10°14'49" West, 58.30 feet, to a calculated point for corner;
- 62) THENCE North 48°56'39" West, 123.74 feet, to a calculated point for corner;
- 63) THENCE North 14°01'41" West, 75.79 feet, to a calculated point for corner;
- 64) THENCE South 86°35'12" West, 107.05 feet, to a calculated point for corner;
- 65) THENCE North 41°53'41" West, 226.92 feet, to a calculated point for corner;
- 66) THENCE North 53°32'16" West, 74.51 feet, to a calculated point for corner;
- 67) THENCE North 25°27'27" East, 72.36 feet, to a calculated point for corner;
- 68) THENCE North 30°08'34" West, 120.69 feet, to a calculated point for corner;
- 69) THENCE North 02°45'25" West, 88.04 feet, to a calculated point for corner;
- 70) THENCE North 07°08'02" West, 162.78 feet, to a calculated point for corner;
- 71) THENCE North 02°33'08" West, 72.23 feet, to a calculated point for corner;
- 72) THENCE North 00°47'54" East, 158.05 feet, to a calculated point for corner;
- 73) THENCE North 11°58'33" East, 30.00 feet, to a calculated point for corner;
- 74) THENCE North 37°15'40" East, 46.28 feet, to a calculated point for corner;
- 75) THENCE North 15°19'39" West, 227.52 feet, to a calculated point for corner;
- 76) THENCE North 12°24'53" East, 106.07 feet, to a calculated point for corner;
- 77) THENCE North 58°33'41" West, 158.53 feet, to a calculated point for corner;
- 78) THENCE North 50°21'39" East, 65.94 feet, to a calculated point for corner;
- 79) THENCE North 46°45'15" West, 59.84 feet, to a calculated point in the apparent southerly line of said Smith Survey, for the apparent common northerly corner of said Rice Survey (Abstract Number 913), and said Humphries Survey, the southerly line of said 2,393.87 acre tract, for the common northerly corner of said 737.614 acre tract and Bella Vista, Section 5, as shown on the map or plat thereof, recorded under Clerk's File Number 2013004583, O.P.R.L.C.T., being an interior corner of the herein described 7,917.805 acre tract;

THENCE South 87°07'46" West, with the apparent common line between said Smith and Humphries Surveys, the common line between said 2,393.87 acre tract and said Section 5, at a distance of 27.70 feet, pass a 1/2 inch iron rod found for reference, thence continuing with the apparent common line between said Smith and Humphries Surveys, a northerly line of said Section 5, common to a southerly line of said 2,393.87 acre tract, in all, a total distance of 4,816.98 feet, to a 4 inch by 4 inch concrete monument found for an apparent common corner of said Smith and Humphries Surveys, a common corner of said 2,393.87 acre tract and said Section 5, being a westerly corner of the herein described 7,917.805 acre tract;

THENCE North 02°56'05" West, 763.61 feet, with the apparent common line between said Smith and Humphries Surveys, the common line between said 2,393.87 acre tract and said Section 5, to a 4 inch by 4 inch concrete monument found for an apparent common corner of said Smith and Humphries Surveys, a common corner of said 2,393.87 acre tract and said Section 5, being an angle point in a westerly line of the herein described 7,917.805 acre tract;

THENCE North 03°06'20" West, 1,813.69 feet, continuing with said apparent common Survey line, the common line between said 2,393.87 acre tract and said Section 5, to a 4 inch by 4 inch concrete monument found for an apparent common corner of said Smith, Humphries, and Pleasants Surveys, a common corner of said 2,393.87 acre tract, said Section 5, and said 3,470.357 acre tract, being an interior corner of the herein described 7,917.805 acre tract;

THENCE South 86°06'34" West, 2,424.65 feet, with the apparent common line between said Pleasants and Humphries Surveys, with the common line between said 3,470.357 acre tract and said Section 5, to a 4 inch by 4 inch concrete monument found for the apparent common corner said Pleasants and Humphries Surveys and the James Eldridge Survey, Abstract Number 182, the common southerly corner of said 3,470.357 acre tract and the Macdonald Subdivision, as shown on the map or plat thereof, recorded in Volume 128, Page 109, D.R.L.C.T., being a westerly corner of the herein described 7,917.805 acre tract;

THENCE North 03°39'34" West, 13,905.87 feet, with the apparent easterly line of said Eldridge Survey, the Charles Smith Survey, Abstract Number 343, and said Dever Survey, common to the apparent westerly line of said Pleasants Survey, the easterly line of said Macdonald Subdivision, Liberty Acres, as shown on the map or plat thereof, recorded in Volume 1, Page 15, M.R.L.C.T., and said remainder of 40.00 acre tract, the westerly line of said 3,407.357 acre tract, to the **POINT OF BEGINNING**.

CONTAINING a computed area of 7,917.805 acres of land within this Field Note Description.

SAVE AND EXCEPT the following described five (5) tracts:

FIELD NOTE DESCRIPTION
"TRACT 1"
6.695 ACRES
IN THE JOHN PLEASANTS SURVEY, ABSTRACT NUMBER 327
LIBERTY COUNTY, TEXAS

BEING a 6.695 acre tract of land situated in the John Pleasants Survey, Abstract Number 327, Liberty County, Texas, being comprised of a portion of that same called 3,470.357 acre tract described as "MO. No. 1041" described in instrument to Timbervest Partners III Texas, LLC., recorded under Clerk's File Number 2012000112 of the Official Public Records of Liberty County, Texas (O.P.R.L.C.T.), said 6.695 acre tract being more particularly described by metes and bounds as follows:

BEGINNING at a ½ inch iron rod with cap stamped "TPS 100834-00" set for the northwesterly corner of the herein described 6.695 acre tract, from which a 4 inch by 4 inch concrete monument found in the apparent common line between the Clayton Harper Survey, Abstract Number 209 and the Thomas Dever Survey, Abstract Number 170, for the northwesterly corner of that certain called 101.135 acre tract described as "MO No 1087" described in instrument recorded under Clerk's File Number 2012000112, O.P.R.L.C.T., being the northerly northwest corner of a 7,917.805 acre tract surveyed this day, bears North 52°46'41" West, 3,786.57 feet, and a 4 inch by 4 inch concrete monument found in the apparent common line between said Pleasants and Dever Surveys, for the northwesterly corner of said 3,470.357 acre tract, being the westerly northwest corner of said 7,917.805 acre tract, bears North 66°10'25" West, 4,144.32 feet;

THENCE over and across said 3,470.357 acre tract the following four (4) courses and distances:

- 80) North 90°00'00" East, 518.00 feet, to a ½ inch iron rod with cap stamped "TPS 100834-00" set for the northeasterly corner of the herein described 6.695 acre tract;
- 81) South 00°00'00" East, 563.00 feet, to a ½ inch iron rod with cap stamped "TPS 100834-00" set for the southeasterly corner of the herein described 6.695 acre tract;
- 82) South 90°00'00" West, 518.00 feet, to a ½ inch iron rod with cap stamped "TPS 100834-00" set for the southwesterly corner of the herein described 6.695 acre tract;
- 83) North 00°00'00" West, 563.00 feet, to the **POINT OF BEGINNING**.

CONTAINING a computed area of 6.695 acres of land within this Field Note Description.

FIELD NOTE DESCRIPTION
"TRACT 2"
4.000 ACRES
IN THE JOHN PLEASANTS SURVEY, ABSTRACT NUMBER 327
LIBERTY COUNTY, TEXAS

BEING a 4.000 acre tract of land situated in the John Pleasants Survey, Abstract Number 327, Liberty County, Texas, being comprised of a portion of that same called 3,470.357 acre tract described as "MO. No. 1041" described in instrument to Timbervest Partners III Texas, LLC., recorded under Clerk's File Number 2012000112 of the Official Public Records of Liberty County, Texas (O.P.R.L.C.T.), said 4.000 acre tract being more particularly described by metes and bounds as follows:

BEGINNING at a ½ inch iron rod with cap stamped "TPS 100834-00" set for the northeasterly corner of the herein described 4.000 acre tract, from which a 4 inch by 4 inch concrete monument found for the northeasterly corner of that certain called 101.135 acre tract described as "MO No 1087" described in instrument recorded under Clerk's File Number 2012000112, O.P.R.L.C.T, being the northerly northeast corner of a 7,917.805 acre tract surveyed this day, bears North 17°29'24" East, 5,561.43 feet, and a 4 inch by 4 inch concrete monument found in the apparent common line between said Pleasants Survey and the F.H. Votaw Survey, Abstract Number 838, for the southeasterly corner of said 101.135 acre tract, being an interior corner of said 7,917.805 acre tract, bears North 19°45'50" East, 5,051.80 feet;

THENCE over and across said 3,470.357 acre tract the following four (4) courses and distances:

- 84) South 00°00'00" East, 417.42 feet, to a ½ inch iron rod with cap stamped "TPS 100834-00" set for the southeasterly corner of the herein described 4.000 acre tract;
- 85) South 90°00'00" West, 417.42 feet, to a ½ inch iron rod with cap stamped "TPS 100834-00" set for the southwesterly corner of the herein described 4.000 acre tract;
- 86) North 00°00'00" West, 417.42 feet, to a ½ inch iron rod with cap stamped "TPS 100834-00" set for the northwesterly corner of the herein described 4.000 acre tract;
- 87) North 90°00'00" East, 417.42 feet, to the **POINT OF BEGINNING**.

CONTAINING a computed area of 4.000 acres of land within this Field Note Description.

FIELD NOTE DESCRIPTION
"TRACT 3"
4.000 ACRES
IN THE JOHN PLEASANTS SURVEY, ABSTRACT NUMBER 327
LIBERTY COUNTY, TEXAS

BEING a 4.000 acre tract of land situated in the John Pleasants Survey, Abstract Number 327, Liberty County, Texas, being comprised of a portion of that same called 3,470.357 acre tract described as "MO. No. 1041" described in instrument to Timbervest Partners III Texas, LLC., recorded under Clerk's File Number 2012000112 of the Official Public Records of Liberty County, Texas (O.P.R.L.C.T.), said 4.000 acre tract being more particularly described by metes and bounds as follows:

BEGINNING at a ½ inch iron rod with cap stamped "TPS 100834-00" set for the southwesterly corner of the herein described 4.000 acre tract, from which a 4 inch by 4 inch concrete monument found in the apparent northerly line of the James Humphries Survey, Abstract Number 212, for the apparent common southerly corner of said Pleasants Survey and the James Eldridge Survey, Abstract Number 182, for the southwesterly corner of said 3,470.357 acre tract, being a westerly corner of a 7,917.805 acre tract surveyed this day, bears South 21°18'44" West, 7,783.50 feet, and a 4 inch by 4 inch concrete monument found for the apparent common corner of said Pleasants

and Humphries Surveys and the Maurice Smith Survey, Abstract Number 105, for the southeasterly corner of said 3,470.357 acre tract, being an interior corner of said 7,917.805 acre tract, bears South 03°18'36" West, 7,098.55 feet;

THENCE over and across said 3,470.357 acre tract the following four (4) courses and distances:

- 88) North 00°00'00" West, 417.42 feet, to a ½ inch iron rod with cap stamped "TPS 100834-00" set for the northwesterly corner of the herein described 4.000 acre tract;
- 89) North 90°00'00" East, 417.42 feet, to a ½ inch iron rod with cap stamped "TPS 100834-00" set for the northeasterly corner of the herein described 4.000 acre tract;
- 90) South 00°00'00" East, 417.42 feet, to a ½ inch iron rod with cap stamped "TPS 100834-00" set for the southeasterly corner of the herein described 4.000 acre tract;
- 91) South 90°00'00" West, 417.42 feet, to the **POINT OF BEGINNING**.

CONTAINING a computed area of 4.000 acres of land within this Field Note Description.

FIELD NOTE DESCRIPTION
"TRACT 4"
4.000 ACRES
IN THE JOHN PLEASANTS SURVEY, ABSTRACT NUMBER 327
LIBERTY COUNTY, TEXAS

BEING a 4.000 acre tract of land situated in the John Pleasants Survey, Abstract Number 327, Liberty County, Texas, being comprised of a portion of that same called 3,470.357 acre tract described as "MO. No. 1041" described in instrument to Timbervest Partners III Texas, LLC., recorded under Clerk's File Number 2012000112 of the Official Public Records of Liberty County, Texas (O.P.R.L.C.T.), said 4.000 acre tract being more particularly described by metes and bounds as follows:

BEGINNING at a ½ inch iron rod with cap stamped "TPS 100834-00" set for the southwesterly corner of the herein described 4.000 acre tract, from which a 4 inch by 4 inch concrete monument found in the apparent northerly line of the James Humphries Survey, Abstract Number 212, for the apparent common southerly corner of said Pleasants Survey and the James Eldridge Survey, Abstract Number 182, for the southwesterly corner of said 3,470.357 acre tract, being a westerly corner of a 7,917.805 acre tract surveyed this day, bears South 32°33'16" West, 5,893.33 feet, and a 4 inch by 4 inch concrete monument found for the apparent common corner of said Pleasants and Humphries Surveys and the Maurice Smith Survey, Abstract Number 105, for the southeasterly corner of said 3,470.357 acre tract, being an interior corner of said 7,917.805 acre tract, bears South 08°54'02" West, 4,861.39 feet;

THENCE over and across said 3,470.357 acre tract the following four (4) courses and distances:

- 92) North 00°00'00" West, 417.42 feet, to a ½ inch iron rod with cap stamped "TPS 100834-00" set for the northwesterly corner of the herein described 4.000 acre tract;
- 93) North 90°00'00" East, 417.42 feet, to a ½ inch iron rod with cap stamped "TPS 100834-00" set for the northeasterly corner of the herein described 4.000 acre tract;
- 94) South 00°00'00" East, 417.42 feet, to a ½ inch iron rod with cap stamped "TPS 100834-00" set for the southeasterly corner of the herein described 4.000 acre tract;
- 95) South 90°00'00" West, 417.42 feet, to the **POINT OF BEGINNING**.

CONTAINING a computed area of 4.000 acres of land within this Field Note Description.

FIELD NOTE DESCRIPTION
"TRACT 5"
4.740 ACRES
IN THE JOHN PLEASANTS SURVEY, ABSTRACT NUMBER 327
AND THE MAURICE SMITH SURVEY, ABSTRACT NUMBER 105
LIBERTY COUNTY, TEXAS

BEING a 4.740 acre tract of land situated in the John Pleasants Survey, Abstract Number 327, Liberty County, Texas, and the Maurice Smith Survey, Abstract Number 105, Liberty County, Texas, being comprised of a portion of that same called 3,470.357 acre tract described as "MO. No. 1041" and a portion of that same called 2,393.87 acre tract described as "MO. No. 1028" described in instrument to Timbervest Partners III Texas, LLC., recorded under Clerk's File Number 2012000112 of the Official Public Records of Liberty County, Texas (O.P.R.L.C.T.), said 4.740 acre tract being more particularly described by metes and bounds as follows:

BEGINNING at a ½ inch iron rod with cap stamped "TPS 100834-00" set for the southwesterly corner of the herein described 4.740 acre tract, from which a 4 inch by 4 inch concrete monument found for the apparent common corner of said Pleasants and Smith Surveys, and the James Humphries Survey, Abstract Number 212, for the southeasterly corner of said 3,470.357 acre tract, being an interior corner of a 7,917.805 acre tract surveyed this day, bears South 43°01'34" West, 5,472.97 feet, and a 4 inch by 4 inch concrete monument found for an apparent common westerly corner of said Smith and Humphries Surveys, for the southwesterly corner of said 2,393.87 acre tract, being a westerly corner of said 7,917.805 acre tract, bears South 28°41'00" West, 7,494.28 feet;

THENCE over and across said 3,470.357 acre tract and said 2,393.87 acre tract the following four (4) courses and distances:

- 96) North 00°00'00" West, 666.00 feet, to a ½ inch iron rod with cap stamped "TPS 100834-00" set for the northwesterly corner of the herein described 4.740 acre tract;
- 97) North 90°00'00" East, 310.00 feet, to a ½ inch iron rod with cap stamped "TPS 100834-00" set for the northeasterly corner of the herein described 4.740 acre tract;
- 98) South 00°00'00" East, 666.00 feet, to a ½ inch iron rod with cap stamped "TPS 100834-00" set for the southeasterly corner of the herein described 4.740 acre tract;
- 99) South 90°00'00" West, 310.00 feet, to the **POINT OF BEGINNING**.


CONTAINING a computed area of 4.740 acres of land within this Field Note Description.

LEAVING a computed NET area of 7,894.370 acres of land within this Field Note Description.

This Field Note Description was prepared from a survey performed on the ground in March 2020 by Texas Professional Surveying, LLC., Registered Professional Land Surveyors and is referenced to Survey Drawing Project Number C69-11,000 acres.

Bearings recited hereon are based on GPS observations and are referenced to the North American Datum (NAD) 1983, Texas State Plane Coordinate System, Central Zone (4203).

6/8/2020
Date





 Carey A. Johnson
 R.P.L.S. No. 6524

Exhibit "B"



TEXAS PROFESSIONAL SURVEYING, LLC.

3032 N. FRAZIER STREET, CONROE, TEXAS 77303
(936)756-7447 FAX (936)756-7448
FIRM REGISTRATION No. 100834-00

FIELD NOTE DESCRIPTION

2,761.381 ACRES

**IN THE J. DARWIN SURVEY, ABSTRACT NUMBER 176,
THE J. HUFFMAN SURVEY, ABSTRACT NUMBER 217,
THE MARGARET KENNEDY SURVEY, ABSTRACT NUMBER 305,
AND THE THOMAS B. GARRETT SURVEY, ABSTRACT NUMBER 37
LIBERTY COUNTY, TEXAS**

BEING a 2,761.381 acre tract of land situated in the J. Darwin Survey, Abstract Number 176, the J. Huffman Survey, Abstract Number 217, the Margaret Kennedy Survey, Abstract Number 305, and the Thomas B. Garrett Survey, Abstract Number 37, Liberty County, Texas, being comprised of all of that certain called 2,407.92 acre tract described as "Tract 1" in instrument to Timbervest Partners III Texas, LLC., recorded under Clerk's File Number 2012003828 of the Official Public Records of Liberty County, Texas (O.P.R.L.C.T.), all of Lots 38, 38-A, and 49 of the Replat of Meadowood (Meadowood), as shown on the map or plat thereof, recorded in Volume 9, page 54 of the Map Records of Liberty County, Texas, (M.R.L.C.T.), and a portion of that certain called 2,208.43 acre tract described as "Tract MO No 1039" in instrument to Timbervest Partners III Texas, LLC., recorded under Instrument Number 2012001866, O.P.R.L.C.T., said 2,761.381 acre tract being more particularly described by metes and bounds as follows:

BEGINNING at a ½ inch iron pipe found in the apparent common line between said Darwin Survey and the Edmund Pruitt Survey, Abstract Number 485, the northerly line of those certain tracts described as "Tracts 1 and 2" in instrument to Coastal Water Authority, recorded under Clerk's File Number 2011010269, O.P.R.L.C.T., for the common southerly corner of said 2,407.92 acre tract and that certain called 529.6851 acre tract described as "Tract 2" in instrument to Saint Mary Farms, LLC., recorded under Clerk's File Number 2013017712, O.P.R.L.C.T., being the southerly southeast corner of the herein described 2,761.381 acre tract, from which a ½ inch iron rod found for reference, bears North 88°00'22" East, 1655.72 feet, from which a 5/8 inch iron rod found with "Weisser Eng cap", bears North 57°08'54" East, 34.76 feet, from which a 5/8 inch iron rod found with "Weisser Eng cap", bears North 51°38'44" West, 26.40 feet, from which a 5/8 inch iron rod found, bears South 70°30'37" East, 21.52 feet;

THENCE South 87°08'21" West, 3479.98 feet, with the apparent common line between said Darwin and Pruitt Surveys, the common line between said 2,407.92 acre tract and said Coastal Water Authority tracts, to a ¾ inch iron pipe found for the common southerly corner of said 2,407.92 acre tract and that certain called 973.0 acre tract described as "Tract 3", in said instrument to Saint Mary Farms, LLC., being the southerly southwest corner of the herein described 2,761.381 acre tract;

THENCE North 03°40'12" West, 7542.25 feet, with the common line between said 2,407.92 acre tract and said 973.0 acre tract, to a 4 inch by 4 inch concrete monument found in the apparent common line between said Darwin and Huffman Surveys, for the common northerly corner of said 2,407.92 acre tract and said 973.0 acre tract, being an interior corner of the herein described 2,761.381 acre tract;

THENCE South 87°15'16" West, 2025.56 feet, with the apparent common line between said Darwin and Huffman Surveys, the common line between said 2,407.92 acre tract and said 973.0 acre tract, to a 4 inch by 4 inch concrete monument found for the apparent common corner of said Darwin Survey, said Huffman Survey, and said Kennedy Survey, being an angle point in the westerly south line of the herein described 2,761.381 acre tract;

THENCE South 87°05'06" West, 1686.76 feet, with the apparent common line between said Darwin and Kennedy Surveys, continuing with the common line between said 2,407.92 acre tract and said 973.0 acre tract, crossing Luce Bayou, to a calculated point on the westerly high bank of said Luce Bayou, being a southwesterly corner of the herein described 2,761.381 acre tract, from which a concrete monument found for reference, bears South 87°05'06" West, 2540.90 feet;

THENCE Northerly, generally along and with the westerly high bank of said Luce Bayou the following Seventy-Eight (78) courses and distances:

- 1) North 24°49'40" West, 74.03 feet, to a calculated point for corner;
- 2) North 02°32'15" West, 129.41 feet, to a calculated point for corner;
- 3) North 63°57'58" West, 205.48 feet, to a calculated point for corner;
- 4) North 25°40'16" West, 52.12 feet, to a calculated point for corner;
- 5) North 03°48'24" East, 142.08 feet, to a calculated point for corner;
- 6) North 36°21'42" East, 114.39 feet, to a calculated point for corner;
- 7) North 19°36'16" East, 72.48 feet, to a calculated point for corner;
- 8) North 29°27'07" East, 259.87 feet, to a calculated point for corner;
- 9) North 00°44'35" East, 201.76 feet, to a calculated point for corner;
- 10) North 38°37'12" East, 103.39 feet, to a calculated point for corner;
- 11) North 75°01'43" East, 67.41 feet, to a calculated point for corner;
- 12) South 49°32'55" East, 180.50 feet, to a calculated point for corner;
- 13) North 60°23'38" East, 101.51 feet, to a calculated point for corner;
- 14) North 72°27'22" East, 102.07 feet, to a calculated point for corner;
- 15) North 23°41'06" East, 105.68 feet, to a calculated point for corner;
- 16) North 36°45'38" East, 91.94 feet, to a calculated point for corner;
- 17) North 11°32'25" East, 84.90 feet, to a calculated point for corner;
- 18) North 83°28'28" West, 32.53 feet, to a calculated point for corner;
- 19) North 74°26'38" West, 162.43 feet, to a calculated point for corner;
- 20) North 16°16'27" West, 100.08 feet, to a calculated point for corner;
- 21) North 09°49'50" East, 156.24 feet, to a calculated point for corner;
- 22) North 01°30'14" East, 106.51 feet, to a calculated point for corner;
- 23) North 42°21'57" East, 85.24 feet, to a calculated point for corner;
- 24) North 12°16'26" East, 34.88 feet, to a calculated point for corner;
- 25) North 42°26'15" West, 182.64 feet, to a calculated point for corner;
- 26) North 12°48'48" East, 156.13 feet, to a calculated point for corner;
- 27) North 47°36'36" West, 146.74 feet, to a calculated point for corner;
- 28) North 01°35'50" West, 304.91 feet, to a calculated point for corner;
- 29) North 38°42'58" East, 148.52 feet, to a calculated point for corner;
- 30) South 70°09'52" East, 111.67 feet, to a calculated point for corner;
- 31) South 34°11'18" East, 149.79 feet, to a calculated point for corner;
- 32) North 88°47'13" East, 128.53 feet, to a calculated point for corner;
- 33) North 24°57'29" West, 292.30 feet, to a calculated point for corner;
- 34) North 01°40'22" East, 172.06 feet, to a calculated point for corner;
- 35) North 38°36'35" East, 368.29 feet, to a calculated point for corner;
- 36) North 07°44'16" West, 108.16 feet, to a calculated point for corner;
- 37) North 34°35'20" East, 254.05 feet, to a calculated point for corner;
- 38) North 16°59'17" East, 169.68 feet, to a calculated point for corner;
- 39) North 44°32'25" East, 95.72 feet, to a calculated point for corner;
- 40) South 86°05'04" East, 127.30 feet, to a calculated point for corner;
- 41) South 62°30'51" East, 126.48 feet, to a calculated point for corner;
- 42) North 16°47'07" East, 132.91 feet, to a calculated point for corner;
- 43) North 02°00'43" East, 260.05 feet, to a calculated point for corner;

- 44) North 22°28'51" West, 195.91 feet, to a calculated point for corner;
- 45) North 00°07'48" East, 144.78 feet, to a calculated point for corner;
- 46) North 46°12'31" East, 225.50 feet, to a calculated point for corner;
- 47) North 20°40'17" West, 191.04 feet, to a calculated point for corner;
- 48) North 09°25'22" West, 55.04 feet, to a calculated point for corner;
- 49) North 39°41'42" East, 176.19 feet, to a calculated point for corner;
- 50) North 07°25'56" East, 98.73 feet, to a calculated point for corner;
- 51) North 15°16'40" East, 109.72 feet, to a calculated point for corner;
- 52) North 40°51'41" East, 110.35 feet, to a calculated point for corner;
- 53) North 10°10'55" West, 100.56 feet, to a calculated point for corner;
- 54) North 31°36'36" West, 206.65 feet, to a calculated point for corner;
- 55) North 13°08'21" East, 102.84 feet, to a calculated point for corner;
- 56) South 89°02'09" East, 58.46 feet, to a calculated point for corner;
- 57) South 82°30'30" East, 119.26 feet, to a calculated point for corner;
- 58) South 53°08'15" East, 160.19 feet, to a calculated point for corner;
- 59) South 89°40'06" East, 64.25 feet, to a calculated point for corner;
- 60) North 10°55'30" West, 209.90 feet, to a calculated point for corner;
- 61) North 67°02'32" East, 87.94 feet, to a calculated point for corner;
- 62) South 59°16'32" East, 164.66 feet, to a calculated point for corner;
- 63) North 61°47'57" East, 140.47 feet, to a calculated point for corner;
- 64) North 74°11'19" East, 60.68 feet, to a calculated point for corner;
- 65) North 50°04'41" East, 55.63 feet, to a calculated point for corner;
- 66) North 06°24'34" East, 60.12 feet, to a calculated point for corner;
- 67) North 09°28'43" East, 218.51 feet, to a calculated point for corner;
- 68) North 27°43'32" West, 185.80 feet, to a calculated point for corner;
- 69) North 20°19'30" West, 157.62 feet, to a calculated point for corner;
- 70) North 69°51'51" West, 234.94 feet, to a calculated point for corner;
- 71) North 08°31'44" East, 138.06 feet, to a calculated point for corner;
- 72) North 21°38'32" West, 108.64 feet, to a calculated point for corner;
- 73) North 02°27'22" West, 191.53 feet, to a calculated point for corner;
- 74) North 12°12'20" East, 120.76 feet, to a calculated point for corner;
- 75) North 42°39'04" West, 88.61 feet, to a calculated point for corner;
- 76) North 56°01'47" West, 162.88 feet, to a calculated point for corner;
- 77) North 64°35'51" West, 247.63 feet, to a calculated point for corner;
- 78) North 22°24'56" West, 274.18 feet, to a 4 inch by 4 inch concrete monument found in the apparent northerly line of said Kennedy Survey, for the apparent common southerly corner of the David Rankin Survey, Abstract Number 333, and the C.M. Rice Survey, Abstract Number 911, the apparent southwesterly corner of that certain called 94.9 acre tract described as Tract 17-23, Lot 1-D, in instrument to Winston Sizemore, recorded under Clerk's File Number 2013006778, O.P.R.L.C.T., being the northwesterly corner of the herein described 2,761.381 acre tract;

THENCE North 86°27'15" East, 295.72 feet, with the apparent common line between said Kennedy and Rice Surveys, the common line between said 2,208.43 acre tract and said 94.9 acre tract, to a 4 inch by 4 inch concrete monument found for the apparent common corner of said Kennedy Survey, said Rice Survey (Abstract Number 911), and the C.M. Rice Survey (a.k.a. H. & T.C. R.R. Co. Sec 151), Abstract Number 231, for a common corner of said 2,208.43 acre tract, said 94.9 acre tract and that certain called 697.48 acre tract described in instrument to The Lisa Davis Irrevocable Family Trust, recorded under Clerk's File Number 2014003167, O.P.R.L.C.T., being an angle point in the most northerly line of the herein described 2,761.381 acre tract;

THENCE North 88°33'36" East, 5181.35 feet, with the apparent common line between said Kennedy Survey and said Rice Survey (Abstract Number 231), the common line between said 2,208.43 acre tract and said 697.48 acre tract, to a 1 inch iron pipe with cap stamped "ADAMS" found in the apparent westerly line of said Garrett Survey, the westerly line of that certain called 457.84 acre tract conveyed in instrument recorded in Volume 1383, Page 186 of the Deed Records of Liberty County, Texas, (D.R.L.C.T.), for the apparent common easterly corner of said Kennedy Survey and said Rice Survey (Abstract Number 231), the common easterly corner of said 2,208.43 acre tract and said 697.48 acre tract, being the northerly northeast corner of the herein described 2,761.381 acre tract,

from which a concrete monument found at a buggy axle for reference, bears North 02°10'56" West, 19.30 feet, and a concrete monument stamped "Kirby NE Cor." bears North 88°33'43" East, 17.12 feet;

THENCE South 02°46'41" East, 1761.44 feet, with the apparent common line between said Kennedy and Garrett Surveys, the common line between said 2,208.43 acre tract and said 457.84 acre tract, to a 4 inch by 4 inch concrete monument found for the common corner of said 2,208.43 acre tract, said 2,407.92 acre tract, and said 457.84 acre tract, being an interior corner of the herein described 2,761.381 acre tract, from which a 4 inch by 4 inch concrete monument found for the apparent common easterly corner of said Kennedy and Huffman Surveys, bears South 02°13'31" East, 55.60 feet;

THENCE North 85°52'54" East, 7108.22 feet, with the southerly line of said 457.84 acre tract, that certain called 453.9 acre tract described in instrument to Willoughby, LTD., recorded under Clerk's File Number 2008013310, O.P.R.L.C.T., common to a northerly line of said 2,407.92 acre tract, to a 2 inch iron pipe found for a common corner of said 2,407.92 acre tract, said 453.9 acre tract, and that certain called 458.42 acre tract described in instrument to Willoughby, LTD., recorded under Clerk's File Number 2008013312, O.P.R.L.C.T., being an angle point in an easterly north line of the herein described 2,761.381 acre tract;

THENCE North 85°49'26" East, 1591.40 feet, with the common line between said 2,407.92 acre tract and said 458.42 acre tract, to a 4 inch by 4 inch concrete monument found for the common northerly corner of said 2,407.92 acre tract and said Meadowood, being a northeasterly corner of the herein described 2,761.381 acre tract;

THENCE South 03°17'28" East, 1060.27 feet, with the common line between said 2,407.92 acre tract and said Meadowood, to a ½ inch iron rod found for a common corner of the same, being an interior corner of the herein described 2,761.381 acre tract;

THENCE North 86°44'24" East, 1650.35 feet, with the common line between said Lot 38 and Lot 37 of said Meadowood, the common line between said Lot 38-A and Lot 37-A of said Meadowood, to a ½ inch iron rod found in the westerly right-of-way of Blue Stem (60 feet wide), for the common easterly corner of said Lots 37-A and 38-A, being the easterly northeast corner of the herein described 2,761.381 acre tract;

THENCE South 03°19'16" East, 263.84 feet, with the westerly right-of-way of said Blue Stem, the easterly line of said Lot 38-A, the easterly line of said Lot 38, to a calculated point for the common easterly corner of said Lot 38 and Lot 39 of said Meadowood, being an easterly corner of the herein described 2,761.381 acre tract;

THENCE South 86°44'24" West, 1650.44 feet, with the common line between said Lots 38 and 39, to a ½ inch iron rod found for a common corner of said Lots 38 and 39 and said 2407.92 acre tract, being an interior corner of the herein described 2,761.381 acre tract;

THENCE South 03°16'14" East, 2639.71 feet, continuing with the common line between said 2407.92 acre tract and said Meadowood, to a ½ inch iron rod with cap stamped "TPS 100834-00" set for a common corner of the same, being an interior corner of the herein described 2,761.381 acre tract;

THENCE North 86°43'44" East, 1650.09 feet, with the common line between said Lot 49 and Lot 48 of said Meadowood, to a ½ inch iron rod found in the westerly right-of-way of said Blue Stem, for the common easterly corner of said Lots 48 and 49, being an easterly corner of the herein described 2,761.381 acre tract;

THENCE South 03°20'13" East, 264.08 feet, with the westerly right-of-way of said Blue Stem, the easterly line of said Lot 49, to a ½ inch iron rod found for the common easterly corner of said Lot 49 and Lot 50 of said Meadowood, being a southeasterly corner of the herein described 2,761.381 acre tract;

THENCE South 86°43'57" West, 1650.39 feet, with the common line between said Lots 49 and 50, to a ½ inch iron rod found for a common corner of said Lots 49 and 50 and said 2407.92 acre tract, being an interior corner of the herein described 2,761.381 acre tract;

THENCE South 03°15'48" East, 1319.08 feet, continuing with said common line to a 4 inch by 4 inch concrete monument found in the apparent common line between said Garrett Survey and the J.A. Linney Survey, Abstract Number 885, the northerly line of that certain called 47.96 acre tract described in instrument to Coastal Water Authority, recorded under Clerk's File Number 2010008230, O.P.R.L.C.T., for the common southerly corner of said 2,407.92 acre tract and said Meadowood, being a southeasterly corner of the herein described 2,761.381 acre tract;

THENCE South 87°05'23" West, 701.19 feet, with the apparent common line between said Garrett and Linney Surveys, the common line between said 2,407.92 acre tract and said 47.96 acre tract, to a 2 inch galvanized post found at a fence corner, for the apparent common corner of said Garrett, Darwin, and Linney Surveys, the common corner of said 2,407.92 acre tract, said 47.96 acre tract, and that certain called 34.44 acre tract described in instrument to Coastal Water Authority, recorded under Clerk's File Number 2010005408, O.P.R.L.C.T., being an angle point in an easterly south line of the herein described 2,761.381 acre tract;

THENCE South 86°24'13" West, 7886.35 feet, with the apparent common line between said said Garrett and Darwin Surveys, the northerly line of said 34.44 acre tract and said 529.6851 acre tract, common to a southerly line of said 2,407.92 acre tract, to a ½ inch iron pipe found for the apparent common southerly corner of said Garrett and Huffman Surveys, the common northerly corner of said 2,407.92 acre tract and said 529.6851 acre tract, being an interior corner of the herein described 2,761.381 acre tract;

THENCE South 02°29'59" East, 7650.28 feet, with the common line between said 2,407.92 acre tract and said 529.6851 acre tract, to the **POINT OF BEGINNING**.

CONTAINING a computed area of 2,761.381 acres of land within this Field Note Description.

This Field Note Description was prepared from a survey performed on the ground on March 2020 by Texas Professional Surveying, LLC., Registered Professional Land Surveyors and is referenced to Survey Drawing Project Number C69-11,000acres.

Bearings recited hereon are based on GPS observations and are referenced to the North American Datum (NAD) 1983, Texas State Plane Coordinate System, Central Zone (4203).

Date

Carey A. Johnson
R.P.L.S. No. 6524

**THE STATE OF TEXAS
COUNTY OF LIBERTY**

I hereby certify that this instrument was FILED on the
date and the time stamped hereon by me and was duly
RECORDED in the Records of Liberty County, Texas.

2022035537 AFFD

07/12/2022 04:06:00 PM Total Fees: \$110.00



Lee Haidusek Chambers, County Clerk
Liberty County, Texas