



Filing Receipt

Received - 2021-11-17 02:27:20 PM

Control Number - 52551

ItemNumber - 7

DOCKET NO. 52551

JOINT PETITION OF BLACKLAND § PUBLIC UTILITY COMMISSION
WATER SUPPLY CORPORATION §
AND THE CITY OF ROCKWALL FOR § OF TEXAS
APPROVAL OF SERVICE-AREA §
CONTRACT UNDER TEXAS WATER §
CODE § 13.248 AND TO AMEND §
CERTIFICATE OF CONVENIENCE §
AND NECESSITY UNDER TEXAS §
WATER CODE § 13.245(A) IN §
ROCKWALL COUNTY §

**JOINT PETITIONERS’ SUPPLEMENTAL RESPONSE TO
COMMISSION STAFF’S RECOMMENDATION ON
ADMINISTRATIVE COMPLETENESS**

COME NOW, Joint Petitioners, the City of Rockwall, Texas (“City” or “Rockwall”) and Blackland Water Supply Corporation (“Blackland”), and file this first supplemental response to the Commission Staff’s Recommendation on Administrative Completeness and related matters filed on October 9, 2021 (“Recommendations”). On November 10, 2021, Joint Petitioners provided a partial response to the Recommendations addressing several matters and supplementing its application with various annexation ordinances. This supplemental filing is meant to address Commission Staff’s mapping-related issues and is provided in the interest of supporting the efficient and expeditious administration of this proceeding.

I. Supplemental Mapping Information

Based upon communications and clarifications from Commission Staff with regard to the Recommendations, Joint Petitioners revised maps and provide mapping data (shape files) in order to segregate each of the CCN removal requests by pertinent TWC section, either § 13.254(a) or § 13.255, and present the area/landmarks map and shapefiles applicable to each. As described in the prior filing, Blackland WSC’s facilities-plus-200’ CCN that is located within the City of Rockwall is tied to the 1989 agreement under TWC § 13.254(a). In addition, Exhibit “A” has been revised to reflect both changes. The new exhibits, which Joint Petitioners use to supplement its petition, are as follows:

- Exhibit “A” (revised) – filename **Ex_A Revised 211117.pdf**
- Exhibit “E” (TWC § 13.254(a)) – filename **Ex_E 13-254 211117.pdf**
- Exhibit “F” (area map for Exhibit “E”) – filename **Ex_F 13-254_Landmarks.pdf**

- Exhibit “G” (TWC § 13.255) – filename **Ex_G 13-255 211117.pdf**
- Exhibit “H” (area map for Exhibit “G”) – filename **Ex_H 13-255_Landmarks.pdf**

In addition, we provide shape files for review:

- Map 1 data relates to Exhibit “E” (TWC § 13.254).
- Map 2 data relates to Exhibit “G” (TWC § 13.255).

II. Conclusion


The City of Rockwall, Texas, and Blackland Water Supply Corporation respectfully submit this supplemental information to amend and clarify the petition presented and address remaining mapping issues.

Respectfully submitted,

ABERNATHY, ROEDER BOYD &
HULLETT, PC
1700 Redbud Blvd., Suite 300
McKinney, Texas 75069
Telephone (214) 544-4000
Facsimile (214) 544-4044

DAVIDSON TROILO REAM & GARZA,
PC
601 NW Loop 410, Suite 100
San Antonio, Texas 78216
Telephone (210) 349-6484
Facsimile (210) 349-0041

By: /s/ G. Randal Hullett
G. Randal Hullett
State Bar No. 10258150
Email: rhullett@abernathy-law.com

By: 
Patrick W. Lindner
State Bar No. 12367850
Email: plindner@dtrglaw.com
Paul M. González
State Bar No. 00796652
Email: pgonzalez@dtrglaw.com

Attorneys for Blackland Water Supply Corporation

Attorneys for City of Rockwall

CERTIFICATE OF SERVICE

I hereby certify that a true copy of this document was served on the parties of record in this proceeding by e-mail on the 17th day of November 2021.

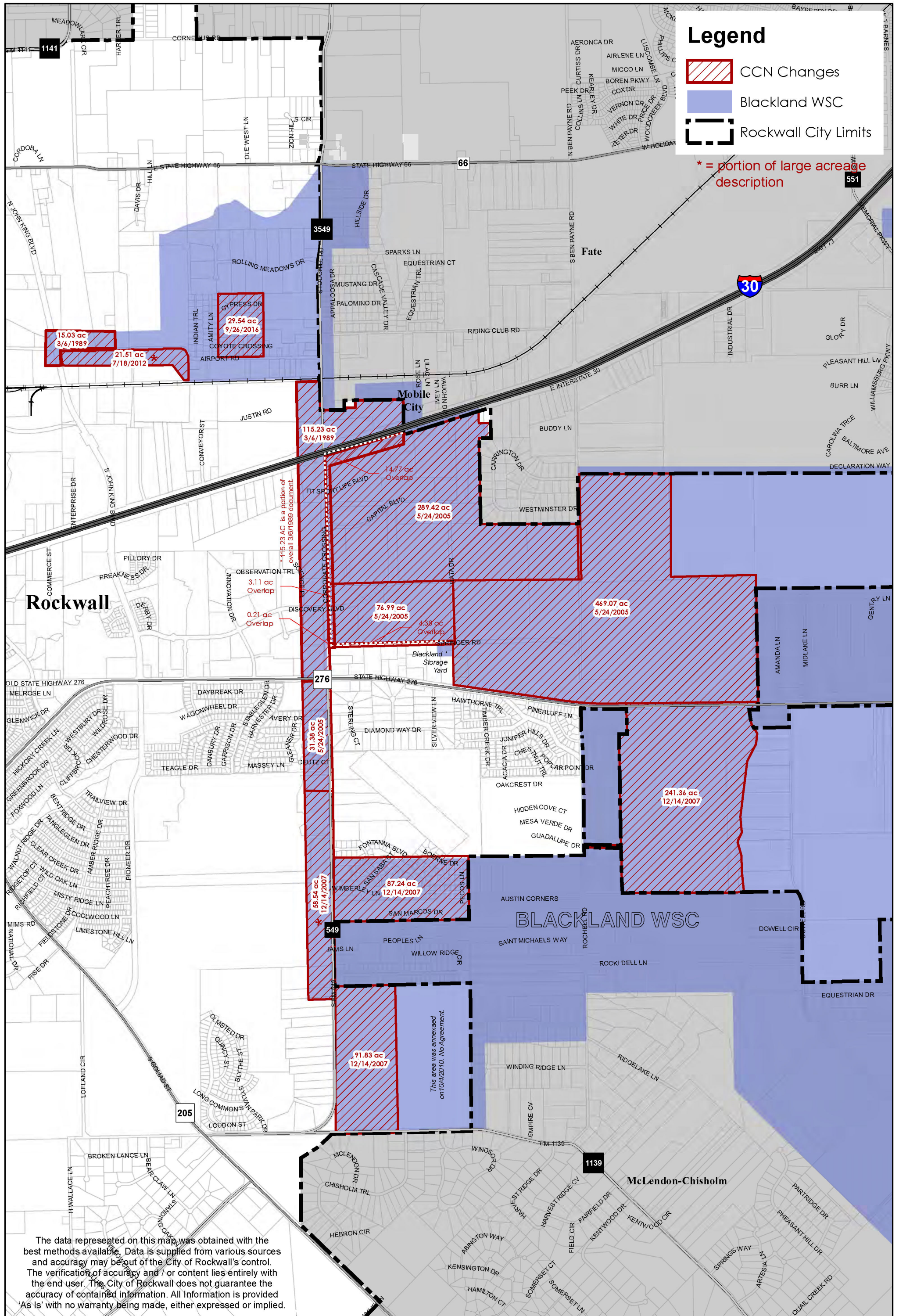

Paul M. González

EXHIBIT "A"

Legend

-  CCN Changes
-  Blackland WSC
-  Rockwall City Limits

* = portion of large acreage description



The data represented on this map was obtained with the best methods available. Data is supplied from various sources and accuracy may be out of the City of Rockwall's control. The verification of accuracy and / or content lies entirely with the end user. The City of Rockwall does not guarantee the accuracy of contained information. All information is provided 'As Is' with no warranty being made, either expressed or implied.



City of Rockwall

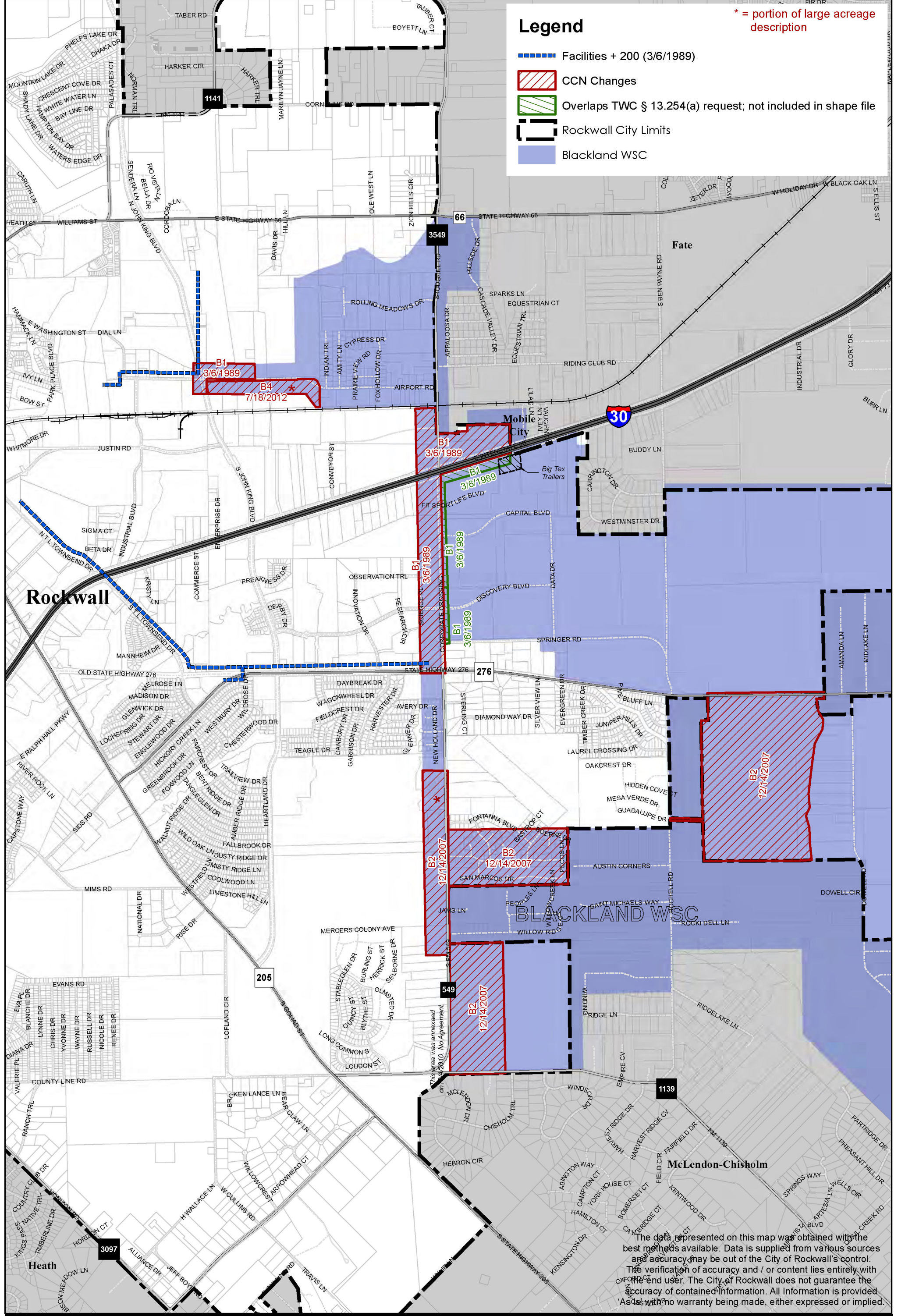


0 0.25 0.5 Miles

Date: 11/9/2021

EXHIBIT A

EXHIBIT "E"



Legend

- ▬▬▬▬ Facilities + 200 (3/6/1989)
- CCN Changes
- Overlaps TWC § 13.254(a) request; not included in shape file
- Rockwall City Limits
- Blackland WSC

* = portion of large acreage description



City of Rockwall



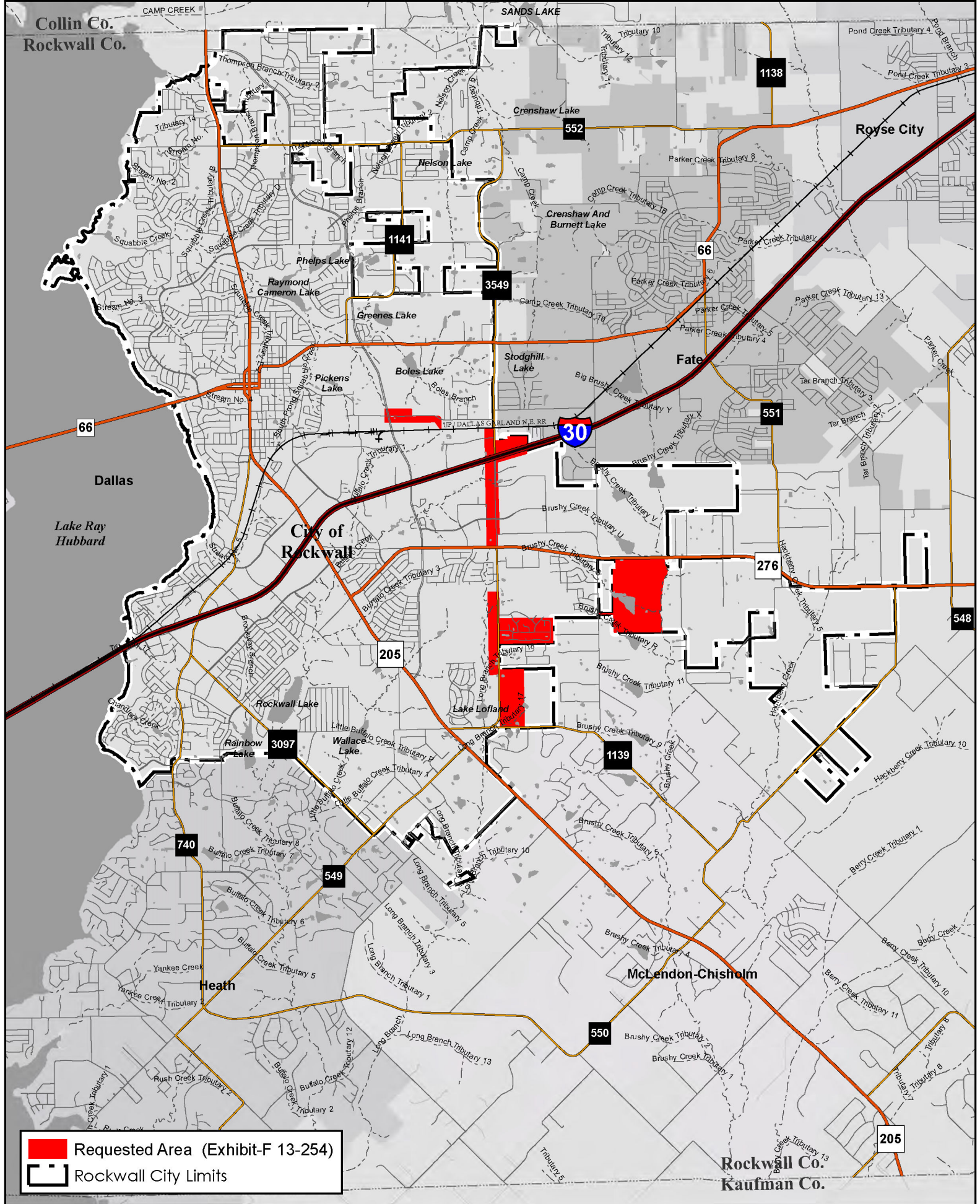
0 0.25 0.5 Miles


Date: 11/12/2021

EXHIBIT - E 13-254

EXHIBIT "F"

Collin Co.
Rockwall Co.



 Requested Area (Exhibit-F 13-254)

 Rockwall City Limits






0 1,000 2,000 4,000 Feet
Date: 11/15/2021

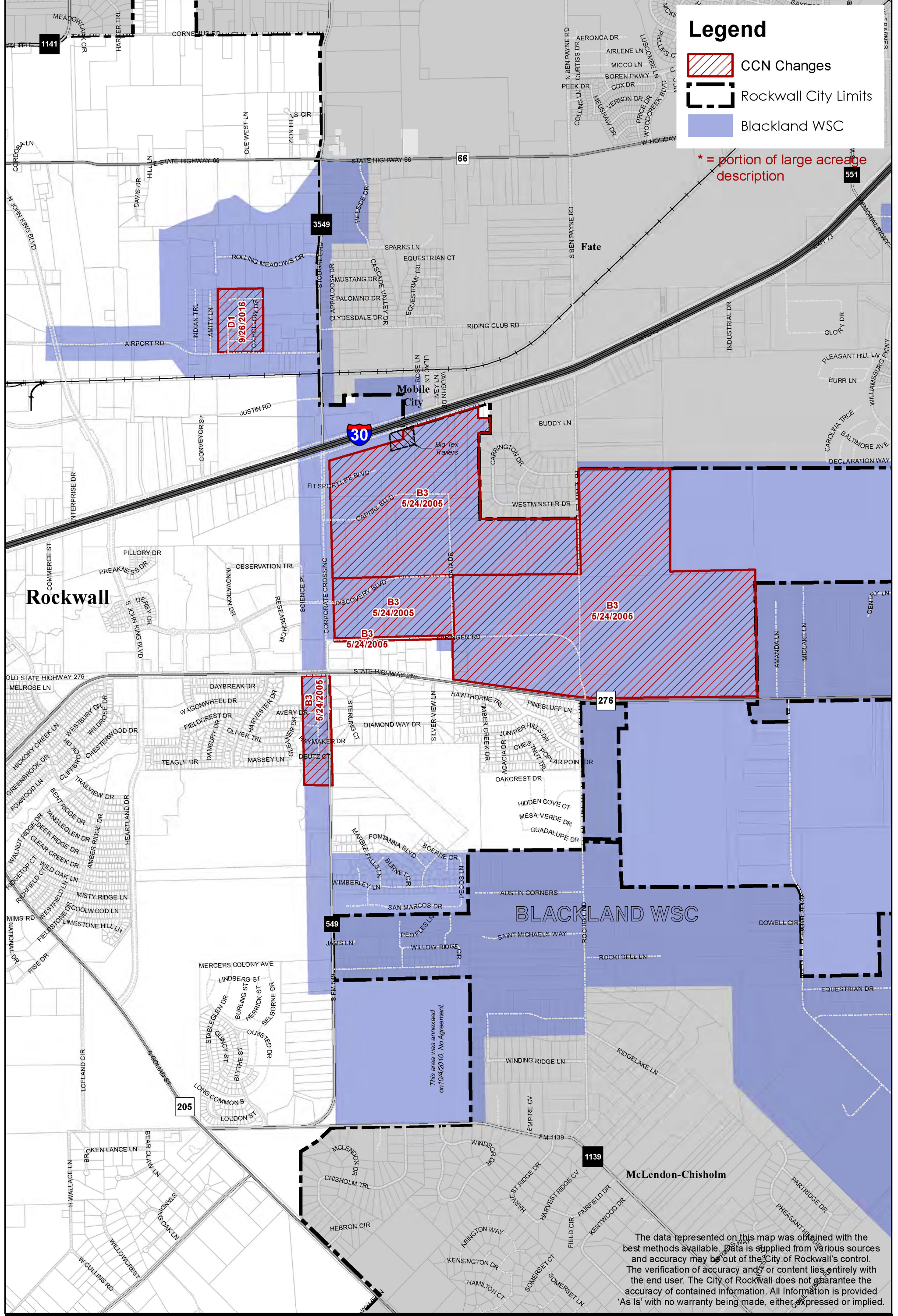
The data represented on this map was obtained with the best methods available. Data is supplied from various sources and accuracy may be out of the City of Rockwall's control. The verification of accuracy and/or content lies entirely with the end user. The City of Rockwall does not guarantee the accuracy of contained information. All information is provided "As Is" with no warranty being made, either expressed or implied.

EXHIBIT "G"

Legend

-  CCN Changes
-  Rockwall City Limits
-  Blackland WSC

* = portion of large acreage description



The data represented on this map was obtained with the best methods available. Data is supplied from various sources and accuracy may be out of the City of Rockwall's control. The verification of accuracy and/or content lies entirely with the end user. The City of Rockwall does not guarantee the accuracy of contained information. All Information is provided 'As Is' with no warranty being made, either expressed or implied.



**City of
Rockwall**



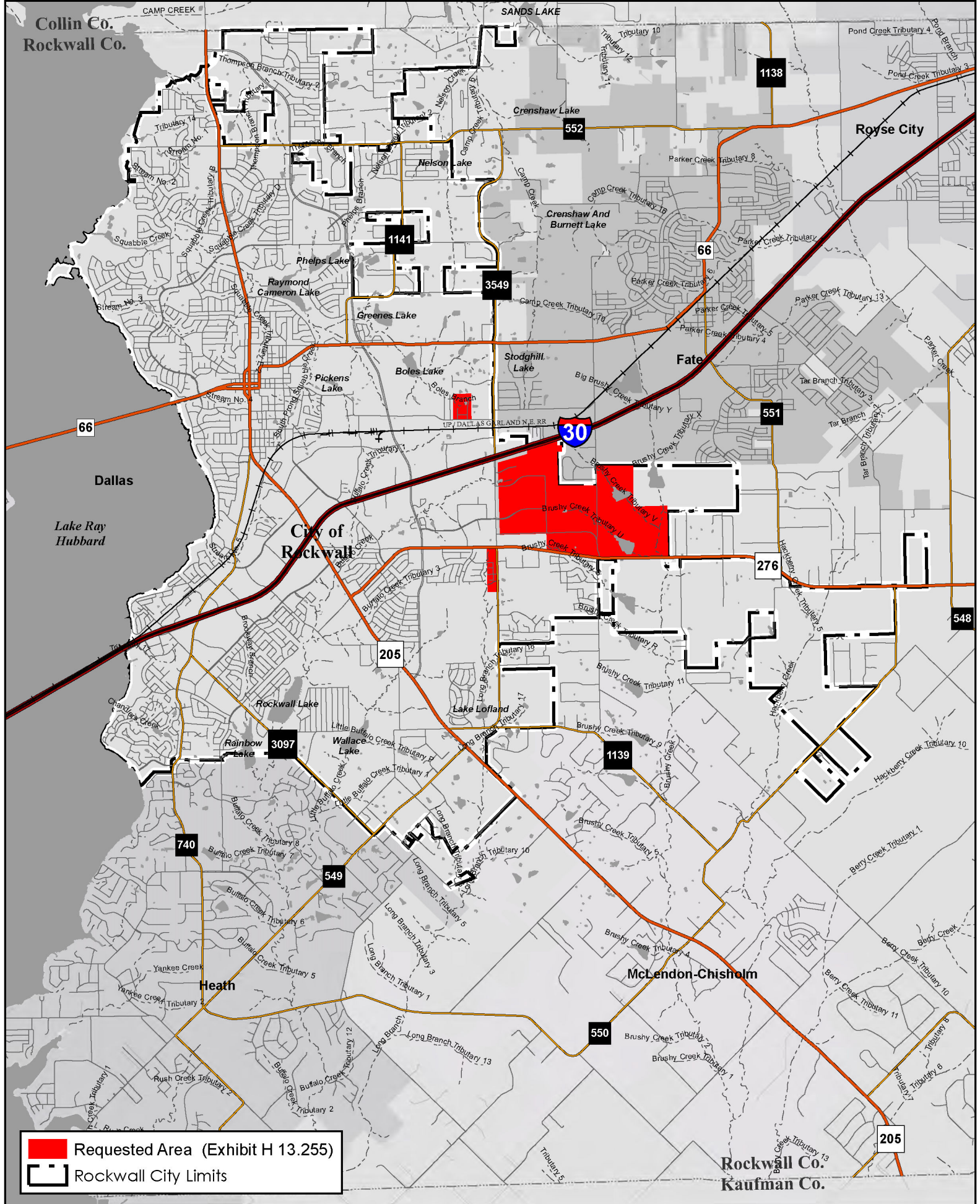
0 0.25 0.5 Miles


Date: 11/12/2021


EXHIBIT - G 13-255

EXHIBIT "H"

Collin Co.
Rockwall Co.



 Requested Area (Exhibit H 13.255)

 Rockwall City Limits



**City of
Rockwall**



0 1,000 2,000 4,000 Feet
Date: 11/15/2021

The data represented on this map was obtained with the best methods available. Data is supplied from various sources and accuracy may be out of the City of Rockwall's control. The verification of accuracy and/or content lies entirely with the end user. The City of Rockwall does not guarantee the accuracy of contained information. All information is provided "As Is" with no warranty being made, either expressed or implied.

The following files are not convertible:

Map1__B1_B2_B4_Fac200.cpg
Map1__B1_B2_B4_Fac200.dbf
Map1__B1_B2_B4_Fac200.prj
Map1__B1_B2_B4_Fac200.sbn
Map1__B1_B2_B4_Fac200.sbx
Map1__B1_B2_B4_Fac200.shp

Please see the ZIP file for this Filing on the PUC Interchange in order to access these files.

Contact centralrecords@puc.texas.gov if you have any questions.

The following files are not convertible:

Map1__B1_B2_B4_Fac200.shp.xml

Please see the ZIP file for this Filing on the PUC Interchange in order to access these files.

Contact centralrecords@puc.texas.gov if you have any questions.

The following files are not convertible:

Map1__B1_B2_B4_Fac200.shx
Map2__B3_D1.cpg
Map2__B3_D1.dbf
Map2__B3_D1.prj
Map2__B3_D1.sbn
Map2__B3_D1.sbx
Map2__B3_D1.shp

Please see the ZIP file for this Filing on the PUC Interchange in order to access these files.

Contact centralrecords@puc.texas.gov if you have any questions.

The following files are not convertible:

Map2__B3_D1.shp.xml

Please see the ZIP file for this Filing on the PUC Interchange in order to access these files.

Contact centralrecords@puc.texas.gov if you have any questions.

The following files are not convertible:

Map2__B3_D1.shx

Please see the ZIP file for this Filing on the PUC Interchange in order to access these files.

Contact centralrecords@puc.texas.gov if you have any questions.