



Filing Receipt

Received - 2022-09-16 09:34:19 AM
Control Number - 52502
ItemNumber - 69

DOCKET NO. 52502

APPLICATION OF TERRA	§	PUBLIC UTILITY COMMISSION
SOUTHWEST, INC. AND UNDINE	§	
DEVELOPMENT, LLC FOR SALE,	§	OF TEXAS
TRANSFER, OR MERGER OF	§	
FACILITIES AND CERTIFICATE	§	
RIGHTS IN DENTON COUNTY	§	

UNDINE DEVELOPMENT, LLC SUPPLEMENTAL INFORMATION

Undine Development, LLC ("Undine") hereby files this supplemental information to clarify the mapping for the application. Attached as "**Exhibit A**" is a complete set of the applicable general location and detail maps for the application. As set forth in Exhibit A, Undine seeks to dual certify the area under Crystal Springs' CCN. Any mapping or other representation provided by Undine in the docket that indicated Undine intended to decertify the area under Crystal Springs' CCN should be ignored in favor of the representation that the area will be dual certified.

Gregg Law PC



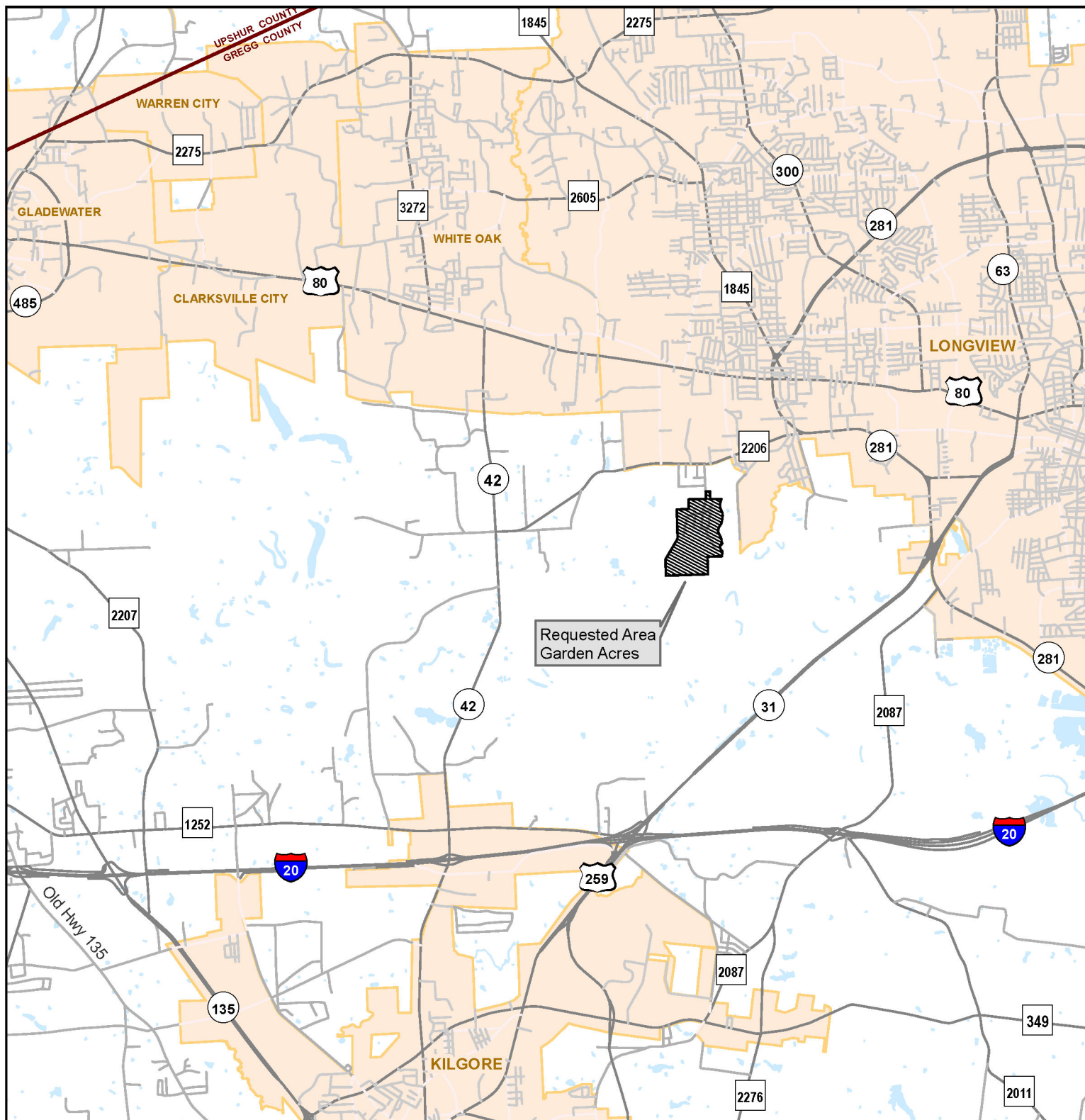
Peter T. Gregg
State Bar No. 00784174
910 West Ave., No. 3
Austin, Texas 78701
Phone: 512-522-0702
Fax: 512-727-6070
pgregg@gregglawpc.com

Attorneys for Undine Development, LLC

CERTIFICATE OF SERVICE


By my signature above, I certify that on the 15th day of September, 2022 the foregoing document was served via first class mail and/or email to counsel of record in the matter.

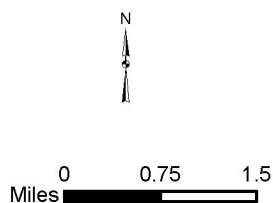
EXHIBIT A



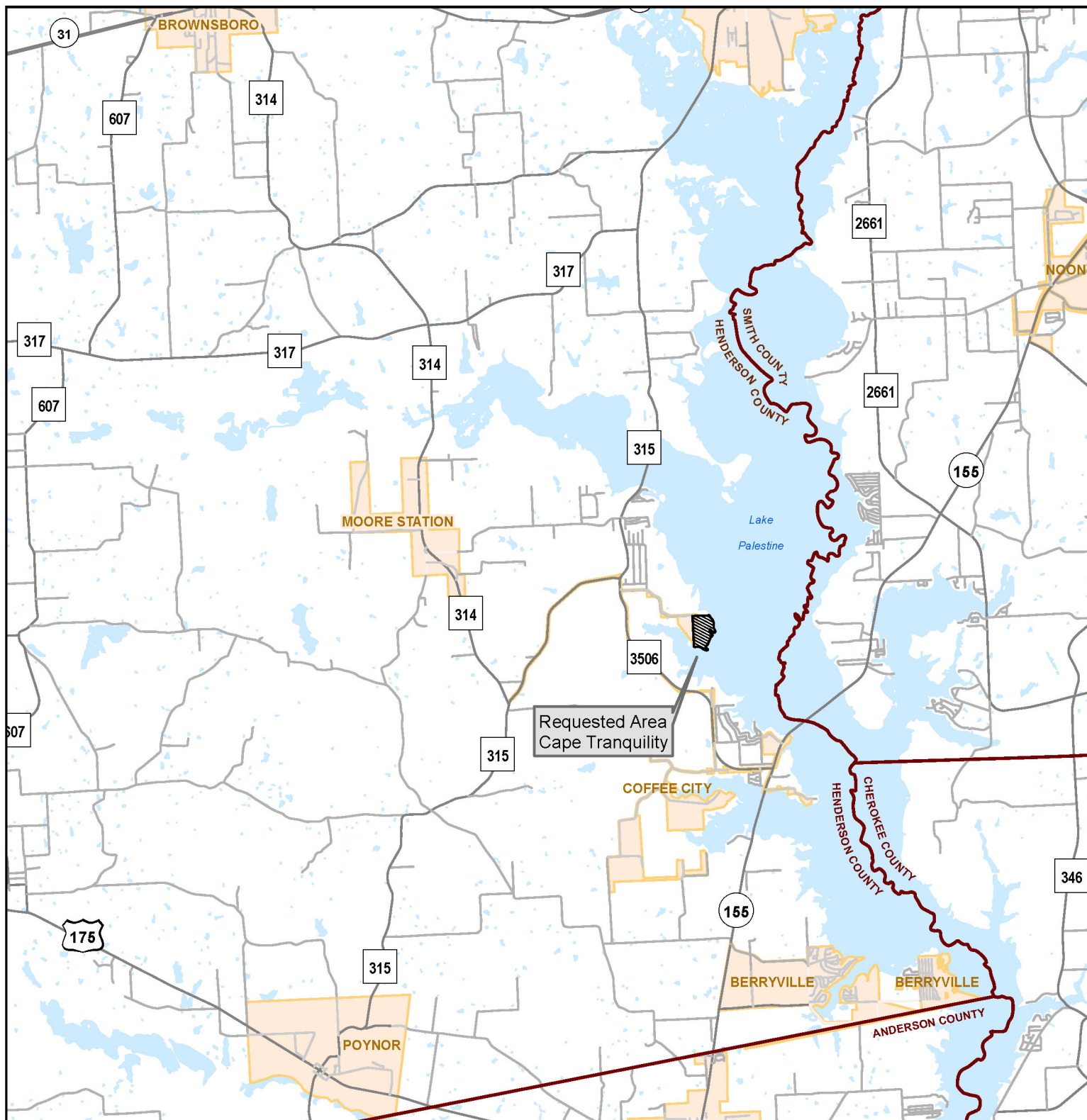
General Location in Gregg County

Undine Development, LLC
 Application to Transfer a Portion of Texas Water Systems Inc., CCN No. 12473 to Undine Development, LLC, CCN No. 12407
 and to Amend Portions of CCN 12473 to be Transferred
 in Gregg, Henderson, Smith and Upshur Counties

Requested Water Service Area to Transfer
 CCN 12473 - Texas Water Systems, Inc.



Map by: S. Burt, ASBGI
 Date: June 28, 2019
 Base: TxDOT 2015 Roadways
 Project: General Location Gregg.mxd



General Location in Henderson County

Undine Development, LLC
 Application to Transfer a Portion of Texas Water Systems Inc., CCN No. 12473 to Undine Development, LLC, CCN No. 12407
 and to Amend Portions of CCN 12473 to be Transferred
 in Gregg, Henderson, Smith and Upshur Counties



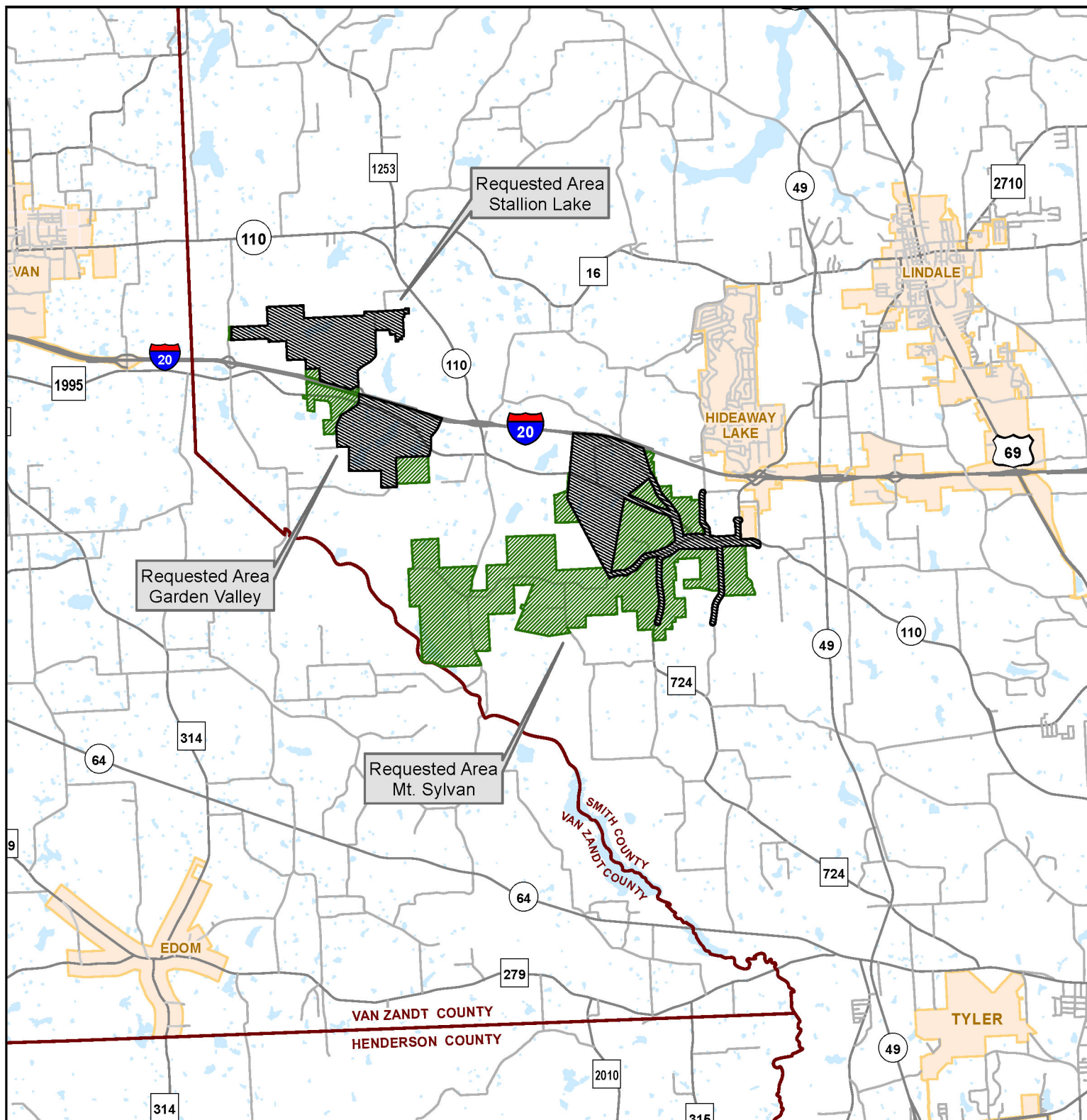
Requested Water Service Area to Transfer



CCN 12473 - Texas Water Systems, Inc.

0 1 2
 Miles



Map by: S. Burt, ASBGI
 Date: June 28, 2019
 Base: TxDOT 2015 Roadways
 Project: General Location Henderson.mxd

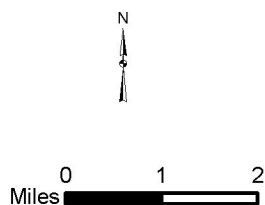


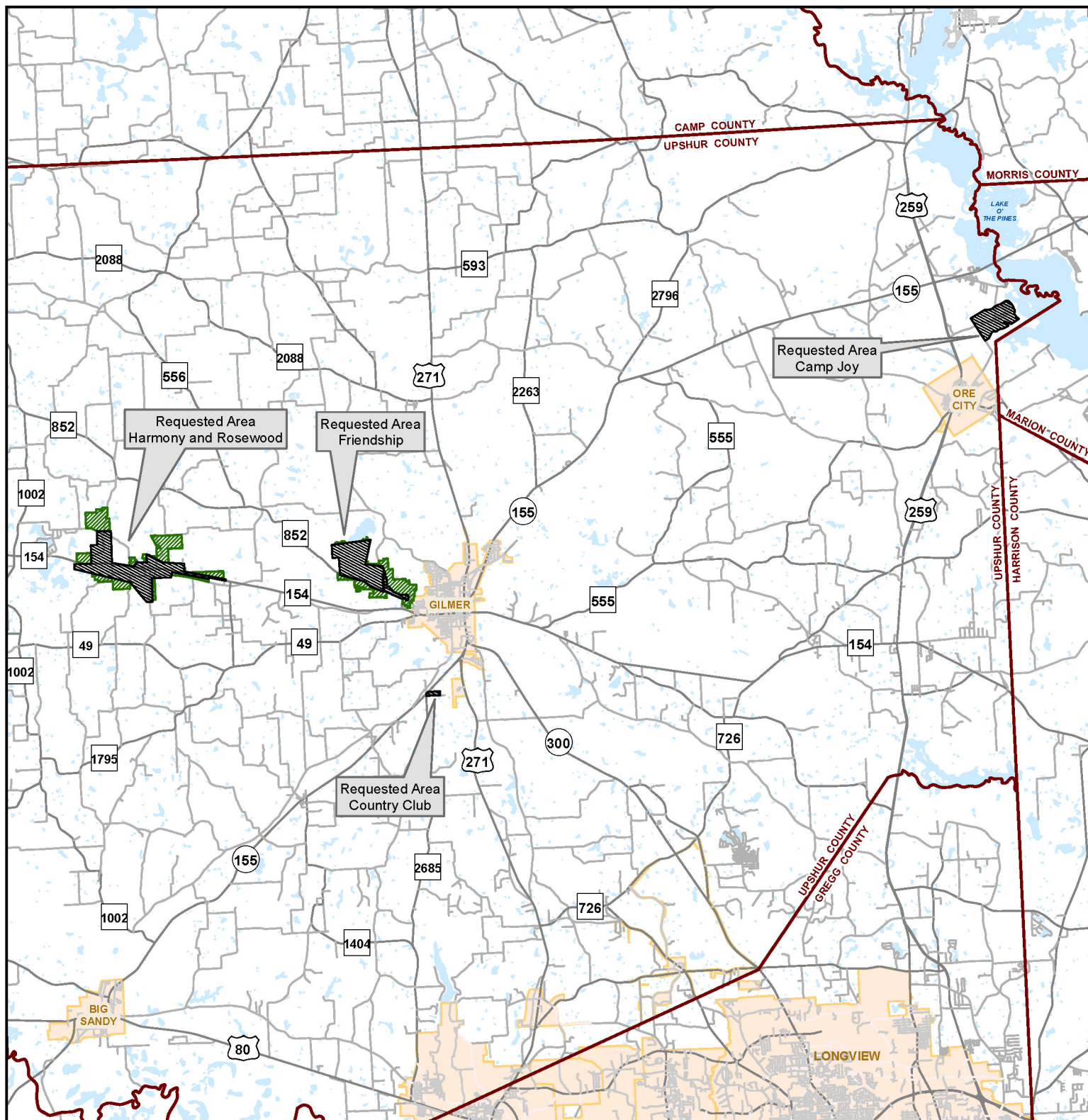
General Location in Smith County

Undine Development, LLC
 Application to Transfer a Portion of Texas Water Systems Inc., CCN No. 12473 to Undine Development, LLC, CCN No. 12407
 and to Amend Portions of CCN 12473 to be Transferred
 in Gregg, Henderson, Smith and Upshur Counties

Requested Water Service Area to Transfer and Amend

-  CCN 12473 - Texas Water Systems, Inc.
-  Water Amendment Areas







General Location in Upshur County

Undine Development, LLC
 Application to Transfer a Portion of Texas Water Systems Inc., CCN No. 12473 to Undine Development, LLC, CCN No. 12407
 and to Amend Portions of CCN 12473 to be Transferred
 in Gregg, Henderson, Smith and Upshur Counties

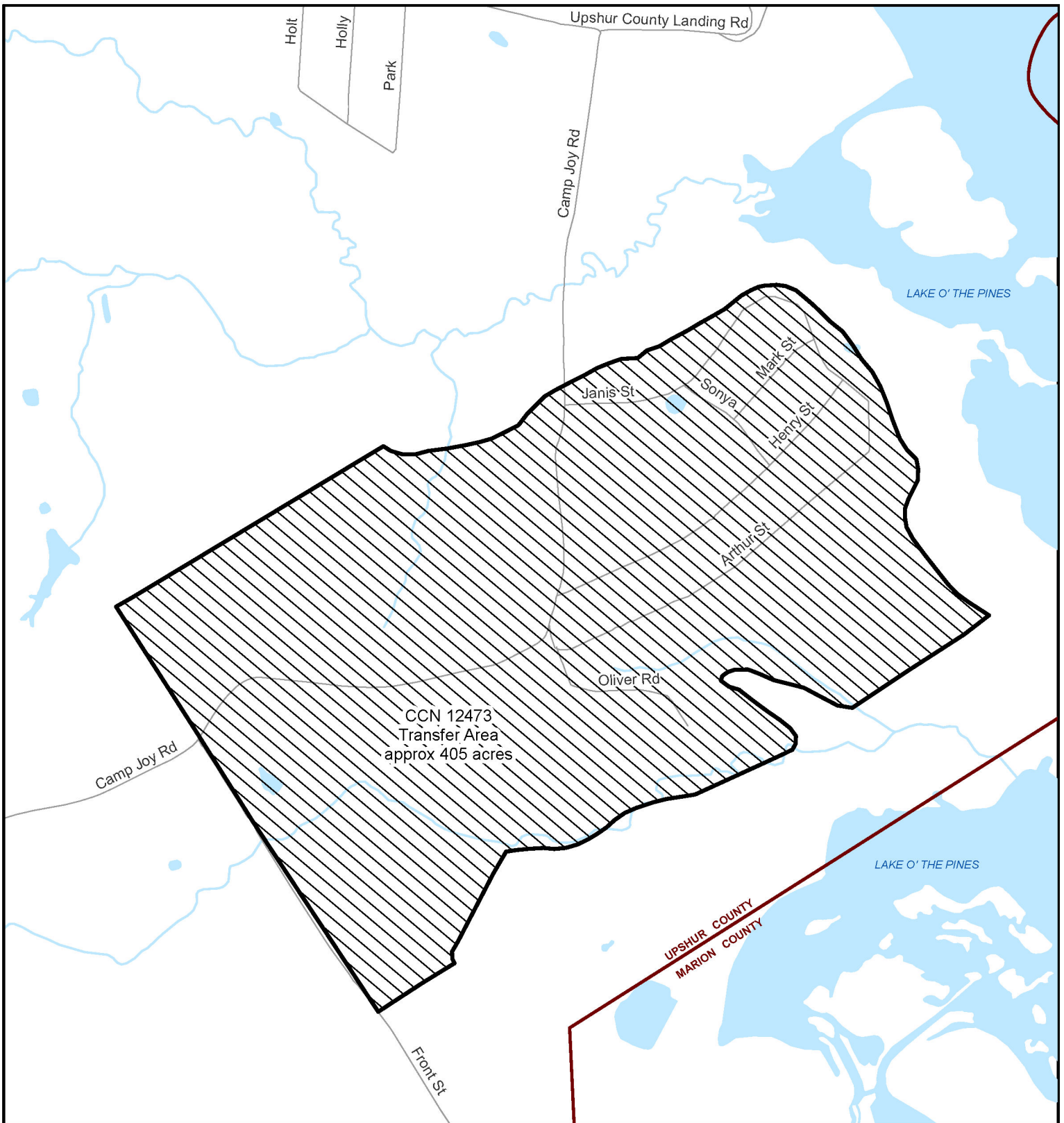


0 3.5 7
 Miles

Requested Water Service Areas to Transfer and Amend

-  CCN 12473 - Texas Water Systems, Inc.
-  Water Amendment Areas

Map by: S. Burt, ASBGI
 Date: Nov. 19, 2019
 Base: TxDOT 2015 Roadways
 Project: General Location Upshur.mxd



Camp Joy in Upshur County

Undine Development, LLC
 Application to Transfer a Portion of Texas Water Systems Inc., CCN No. 12473 to Undine Development, LLC, CCN No. 12407
 and to Amend Portions of CCN 12473 to be Transferred
 in Gregg, Henderson, Smith and Upshur Counties



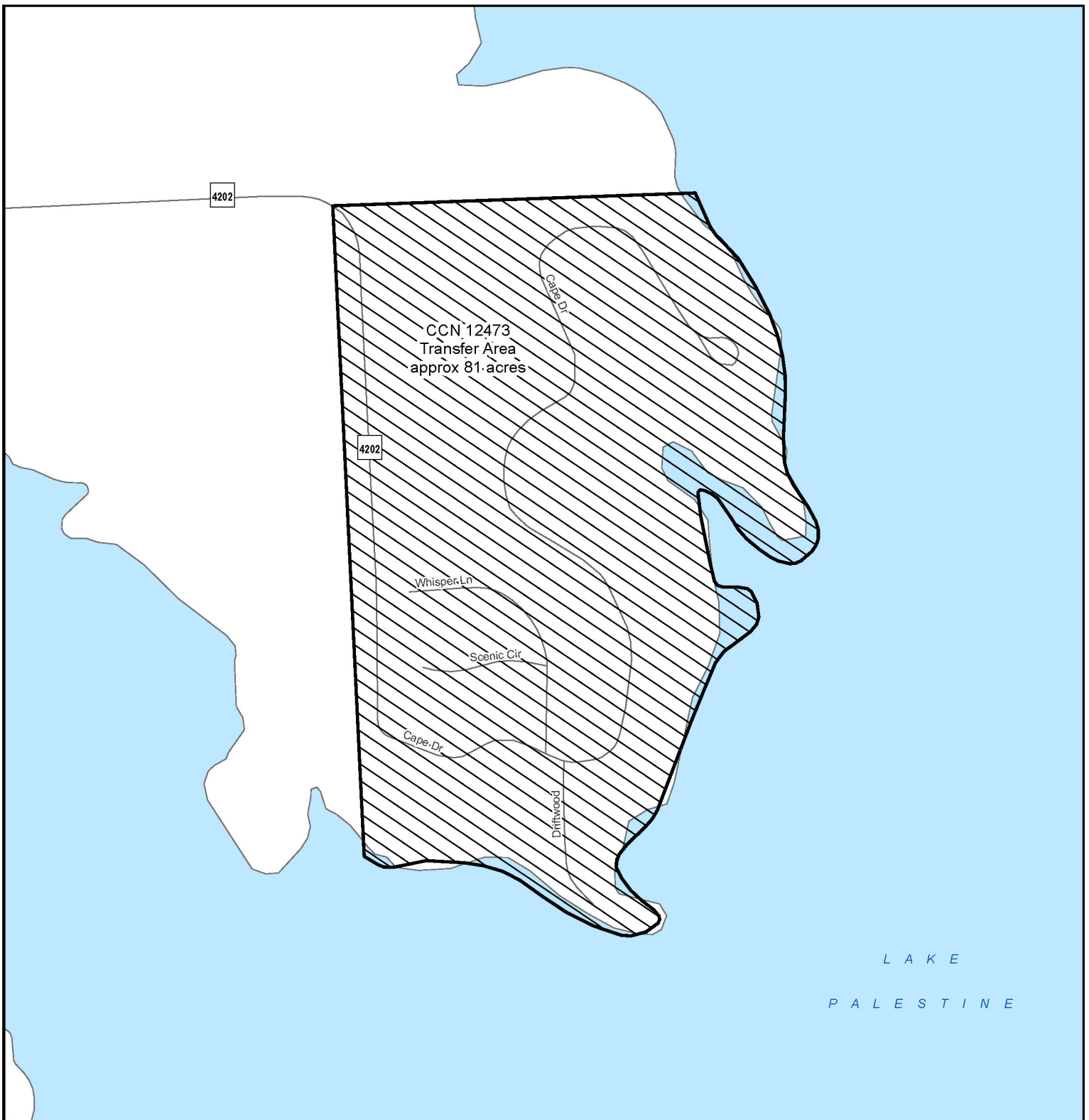
0 500 1,000
 Feet

Water CCN Area to Transfer



CCN 12473 - Texas Water Systems, Inc.

Map by: S. Burt, ASBGI
 Date: Nov. 20, 2019
 Base: TxDOT 2015 Roadways
 Project: CampJoy_UpshurCounty.mxd



Cape Tranquility in Henderson County

Undine Development, LLC
Application to Transfer a Portion of Texas Water Systems Inc., CCN No. 12473 to Undine Development, LLC, CCN No. 12407
and to Amend Portions of CCN 12473 to be Transferred
in Gregg, Henderson, Smith and Upshur Counties



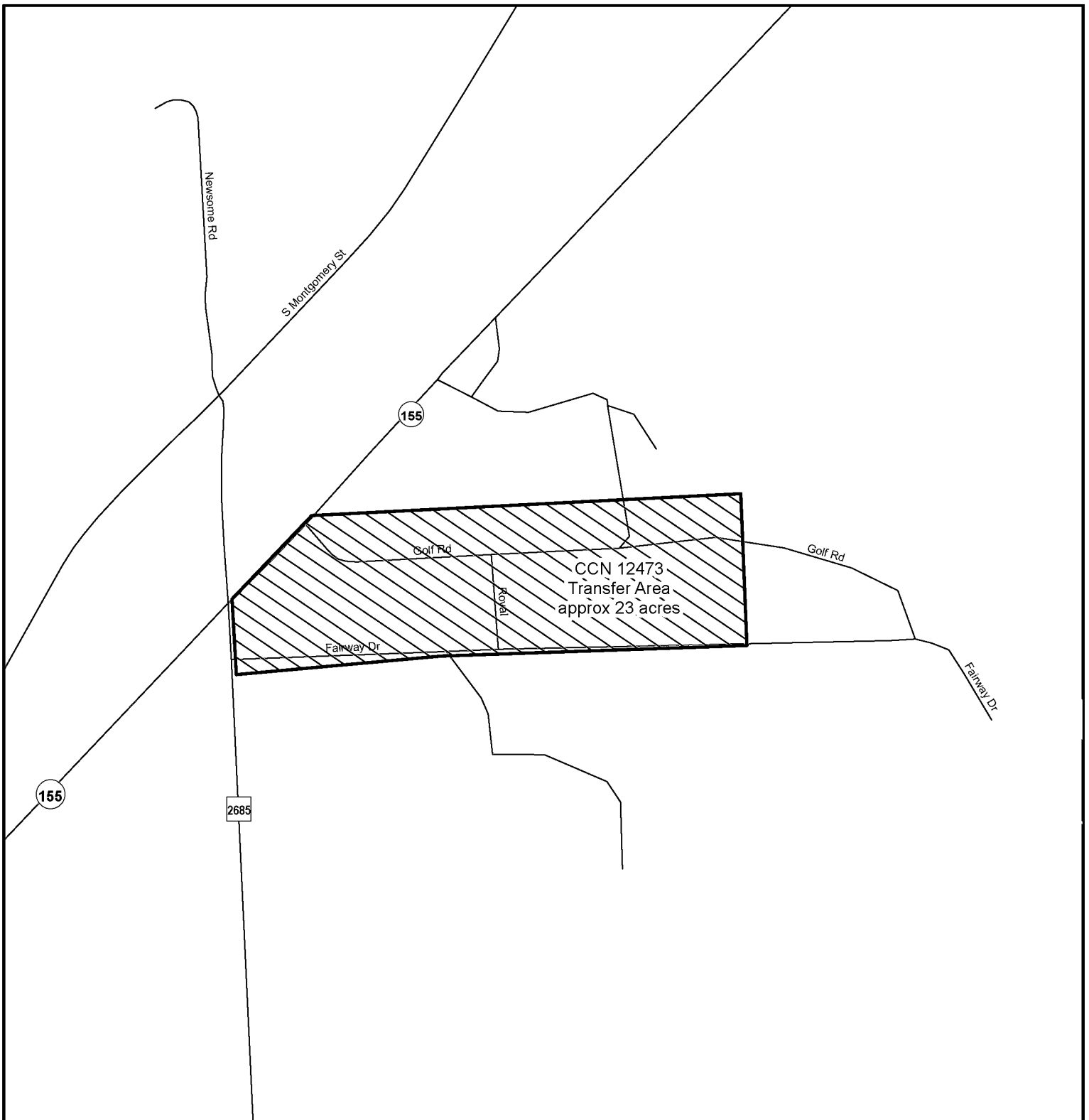
Water CCN Area to Transfer



CCN 12473 - Texas Water Systems, Inc.

0 250 500
Feet

Map by: S. Burt, ASBGI
Date: Feb. 4, 2019
Base: StratMapTransv2
Project: CapeTranquility_HendersonCounty.mxd




Country Club in Upshur County

Undine Development, LLC
 Application to Transfer a Portion of Texas Water Systems Inc., CCN No. 12473 to Undine Development, LLC, CCN No. 12407
 and to Amend Portions of CCN 12473 to be Transferred
 in Gregg, Henderson, Smith and Upshur Counties

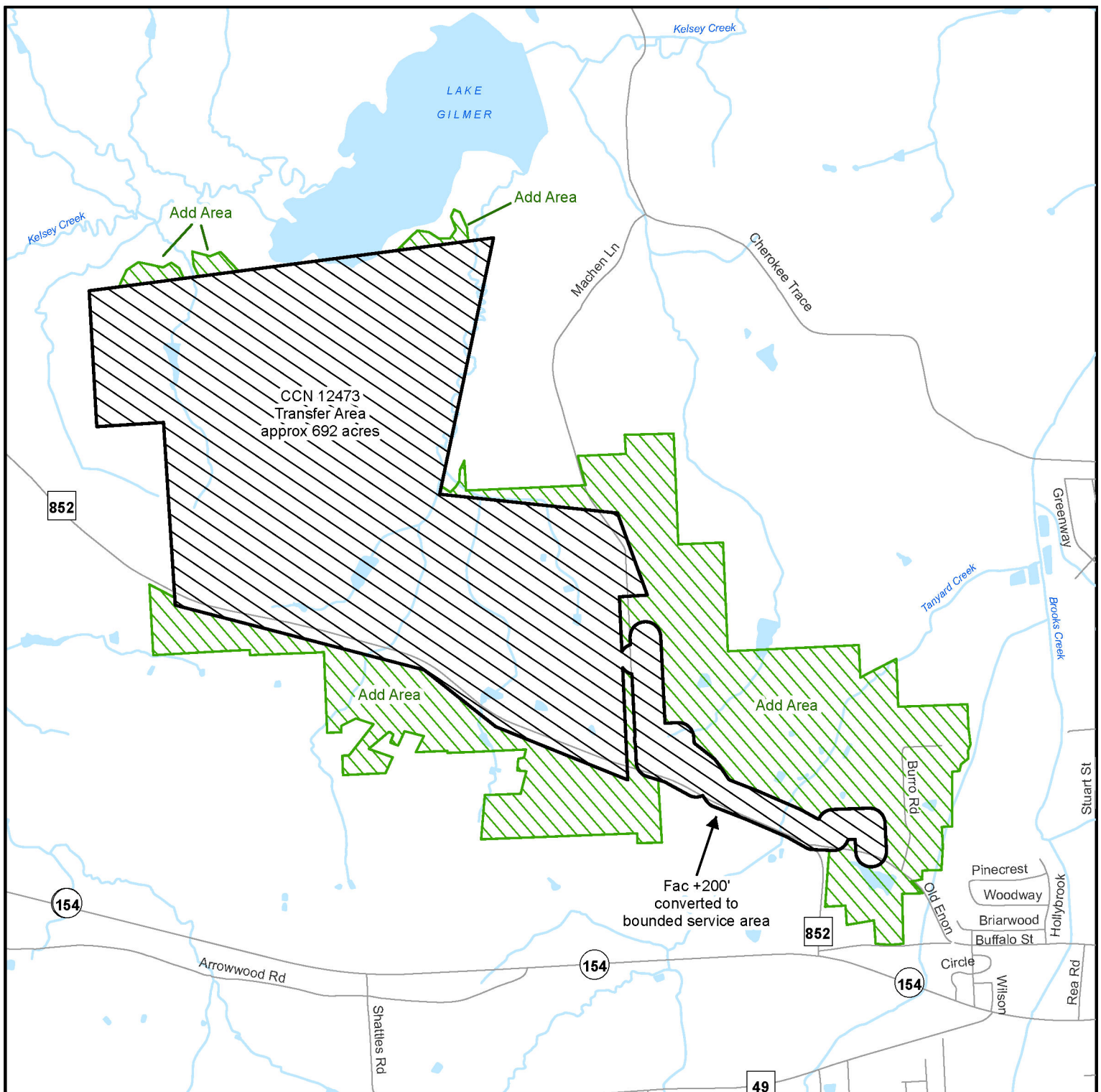


Water CCN Area to Transfer

 CCN 12473 - Texas Water Systems, Inc.

0 250 500
 Feet 

Map by: S. Burt, ASBGI
 Date: July 8, 2019
 Base: StratMapTransv2
 Project: CountryClub_UpshurCounty.mxd





Friendship in Upshur County

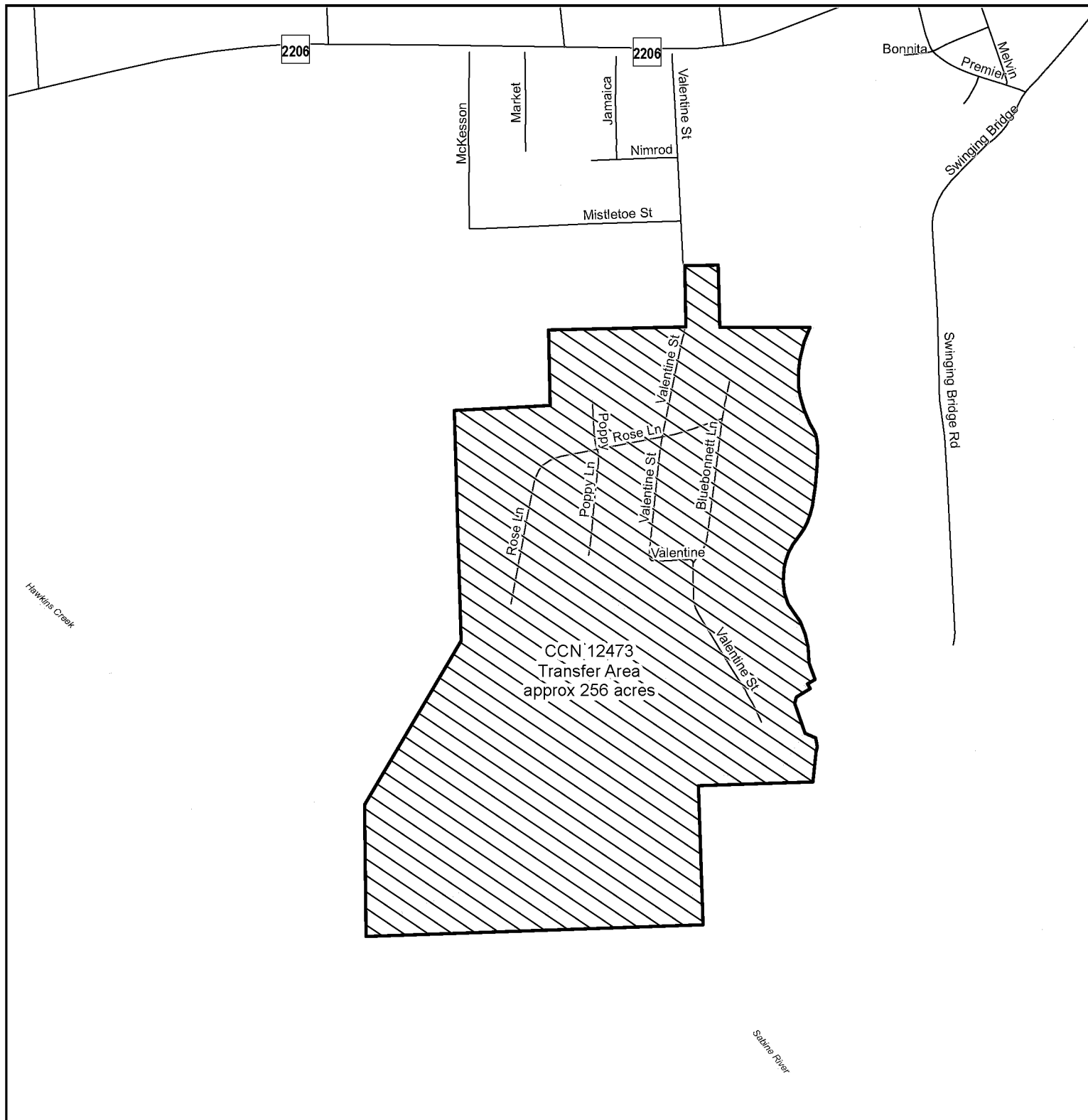
Undine Development, LLC
 Application to Transfer a Portion of Texas Water Systems Inc., CCN No. 12473 to Undine Development, LLC, CCN No. 12407
 and to Amend Portions of CCN 12473 to be Transferred
 in Gregg, Henderson, Smith and Upshur Counties



0 900 1,800
 Feet

Water CCN Area to Transfer and Amend

-  CCN 12473 - Texas Water Systems, Inc.
-  Water Amendment Areas - approx 397 acres



Garden Acres in Gregg County

Undine Development, LLC
 Application to Transfer a Portion of Texas Water Systems Inc., CCN No. 12473 to Undine Development, LLC, CCN No. 12407
 and to Amend Portions of CCN 12473 to be Transferred
 in Gregg, Henderson, Smith and Upshur Counties



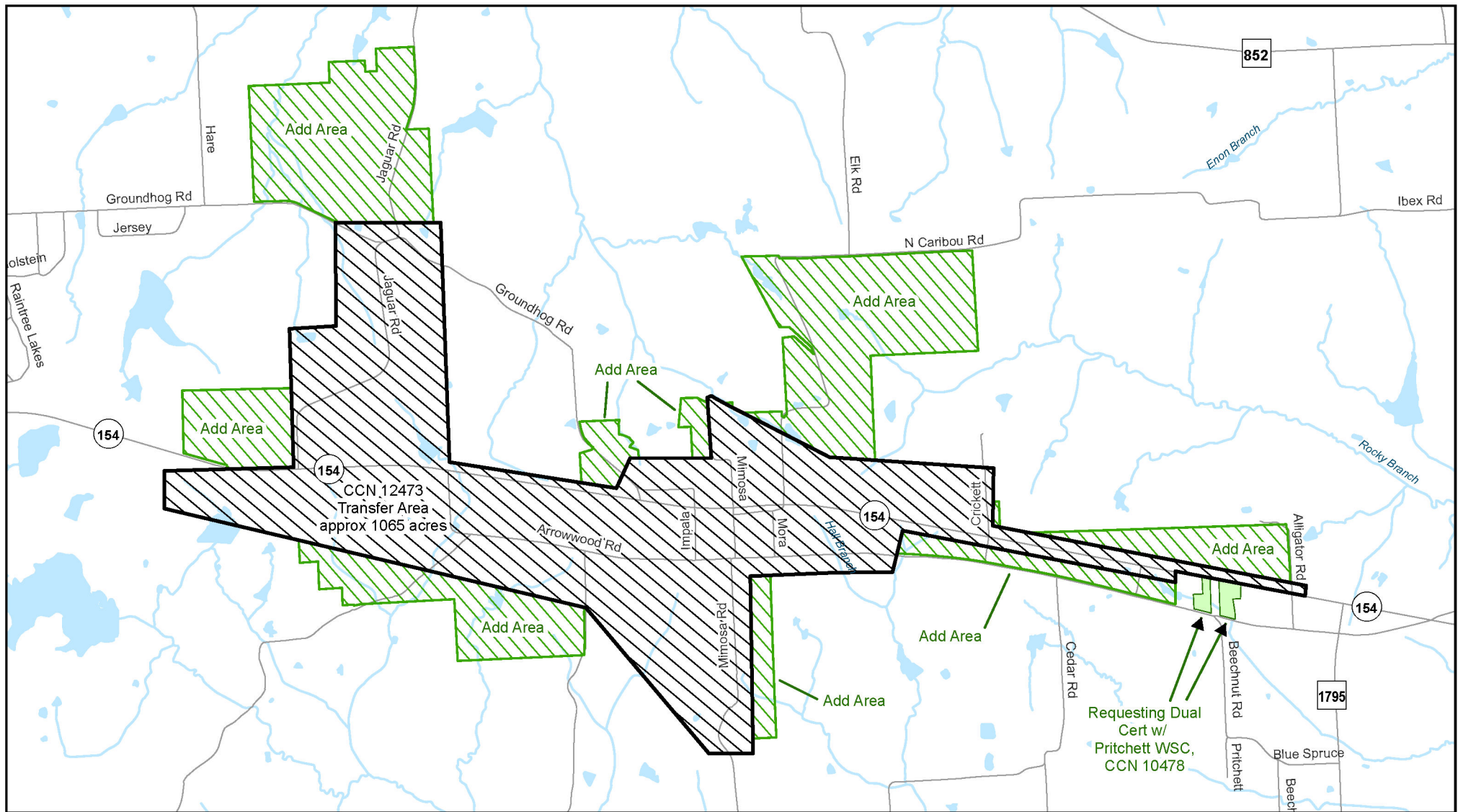
Water CCN Area to Transfer



CCN 12473 - Texas Water Systems, Inc.

0 500 1,000
 Feet

Map by: S. Burt, ASBGI
 Date: Feb. 4, 2019
 Base: TxDOT 2015 Roadways
 Project: GardenAcres_GreggCounty.mxd






Harmony and Rosewood in Upshur County

Undine Development, LLC
 Application to Transfer a Portion of Texas Water Systems Inc., CCN No. 12473 to Undine Development, LLC, CCN No. 12407
 and to Amend Portions of CCN 12473 to be Transferred
 in Gregg, Henderson, Smith and Upshur Counties



0 1,250 2,500
 Feet

Water CCN Area to Transfer and Amend

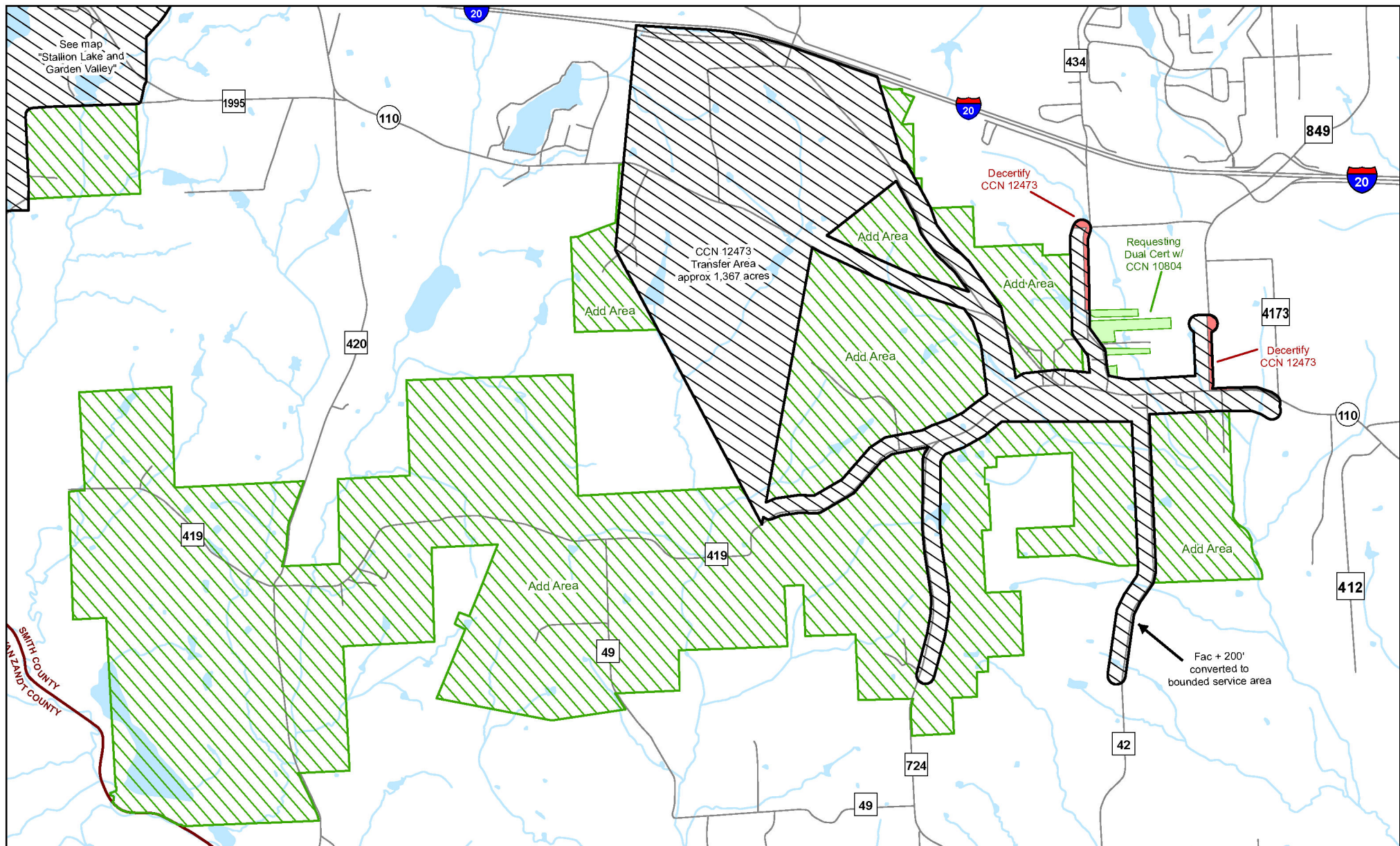
-  CCN 12473 - Texas Water Systems, Inc.
-  Water Amendment Areas (Uncertificated)- approx 731 acres
-  Requesting Dual Certification w/ Pritchett WSC, CCN 10478 - approx 8 acres

Map by: S. Burt, ASBGI

Date: July 8, 2019

Base: StratMapTransv2

Project: Harmony_Rosewood_UpshurCounty.mxd





Mt. Sylvan in Smith County



Undine Development, LLC

Application to Transfer a Portion of Texas Water Systems Inc., CCN No. 12473 to Undine Development, LLC, CCN No. 12407
and to Amend Portions of CCN 12473 to be Transferred
in Gregg, Henderson, Smith and Upshur Counties

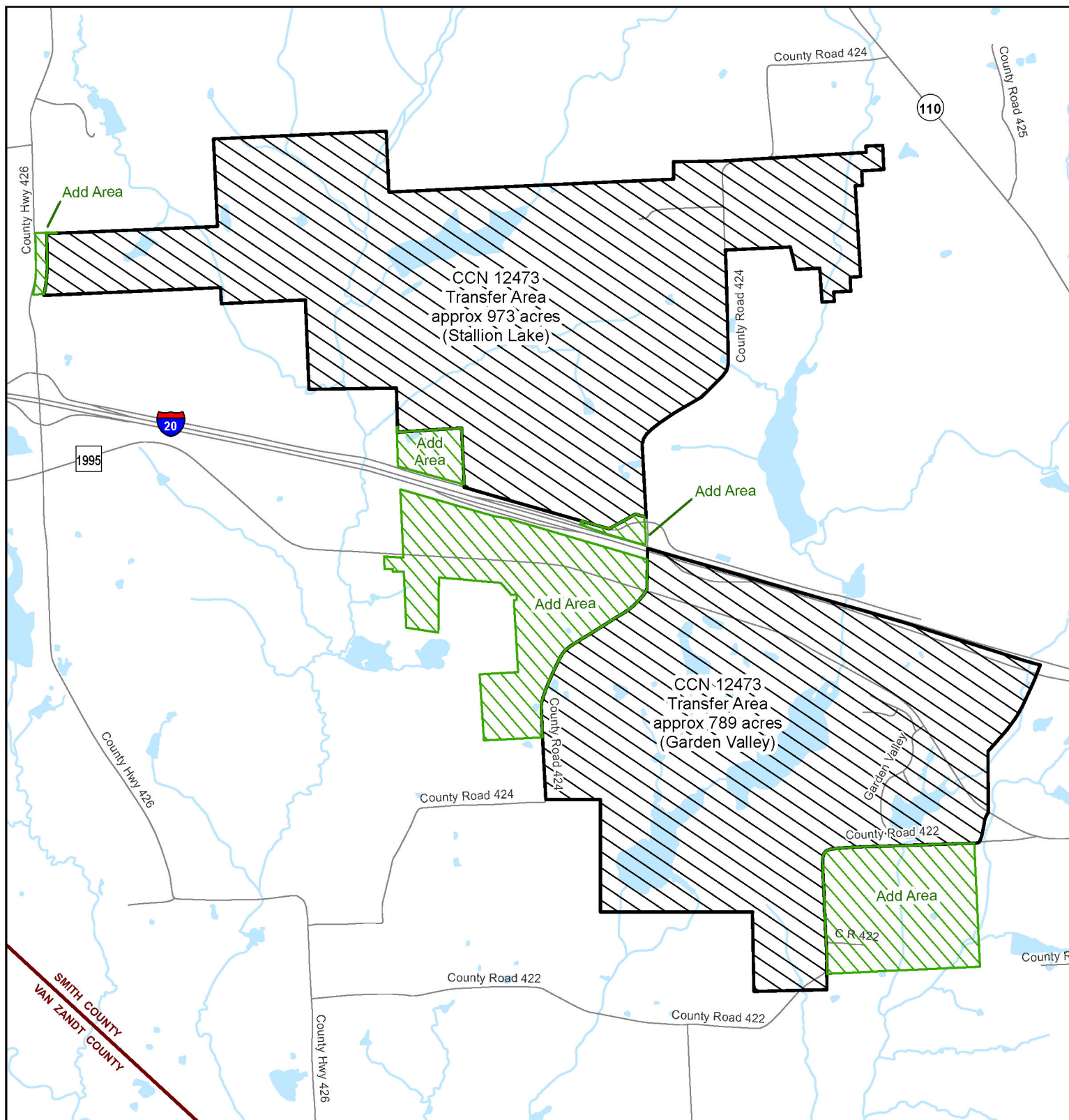
Water CCN Area to Amend

-  Water Amendment Areas (Uncertificated)- approx 3,619 acres
-  Requesting Dual Certification w/ Crystal Systems, CCN 10804 - approx 21 acres

Water CCN Area to Transfer

-  CCN 12473 - Texas Water Systems, Inc.
-  Decertify Texas Water Systems, CCN 12473 - approx 12 acres



Map by: S. Burt, ASBGI
Date: August 12, 2019
Base: StratMapTransv2
Project: Mt Sylvan_SmithCounty.mxd



Stallion Lake and Garden Valley in Smith County

Undine Development, LLC
 Application to Transfer a Portion of Texas Water Systems Inc., CCN No. 12473 to Undine Development, LLC, CCN No. 12407
 and to Amend Portions of CCN 12473 to be Transferred
 in Gregg, Henderson, Smith and Upshur Counties

Water CCN Areas to Transfer and Amend

-  CCN 12473 - Texas Water Systems, Inc.
-  Water Amendment Areas - approx 319 acres