



Filing Receipt

Received - 2022-01-04 05:13:21 PM

Control Number - 52460

ItemNumber - 8



Harkins Engineering, Inc.

January 4, 2022

Filing Clerk
Texas Public Utility Commission
1701 North Congress
P.O. Box 13326
Austin, Texas 78711-3326

RE: Application of the Mountain Peak SUD to amend CCN Number 10908 in Ellis and Johnson Counties, Texas

Docket 52460

Dear Filing Clerk:

Please see the attached notice to landowners, neighboring utilities, political subdivisions, and others. Please also see the attached affidavit of publication as well as copies of the tear sheets.

Please let me know if you need any further information or have any additional questions. Thank you for your time.

Sincerely,

Victoria Richards Harkins, Ph.D., P.E.
President

PUBLIC UTILITY COMMISSION OF TEXAS



AFFIDAVIT OF NOTICE TO CURRENT CUSTOMERS, LANDOWNERS, NEIGHBORING UTILITIES, AND AFFECTED PARTIES DOCKET NO. 52460

STATE OF TEXAS
COUNTY OF ELLIS / JOHNSON

MOUNTAIN PEAK SPECIAL UTILITY DISTRICT has provided individual notice to the following entities, landowners and customers:

<u>See attached copies of Notice</u>	DATE OF NOTICE <u>December 8, 2021</u>
_____	_____
_____	_____
_____	_____

OATH


I, RANDEL KIRK, being duly sworn, file this form as GENERAL MANAGER (indicate relationship to applicant, that is, owner, member of partnership, title of officer of corporation, or other authorized representative of applicant); that in such capacity, I am qualified and authorized to file and verify such form, am personally familiar with the notices given with this application, and have complied with all notice requirements in the application and application acceptance letter; and that all such statements made and matters set for therein are true and correct.



Applicant's Authorized Representative

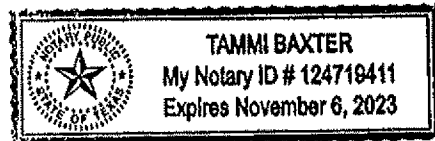
If the applicant to this form is any person other than the sole owner, partner, officer of the applicant, or its attorney, a properly verified Power of Attorney must be enclosed.

Subscribed and sworn to before me this 8th day of December, 2021, to certify which witness my hand and seal of office.



Notary Public in and for the State of Texas

TAMMI BAXTER
Print or Type Name of Notary Public



Commission Expires NOVEMBER 6, 2023

Notice to Neighboring Systems, Landowners, Customers, and Cities

NOTICE OF APPLICATION OF MOUNTAIN PEAK SPECIAL UTILITY DISTRICT TO AMEND ITS CERTIFICATE OF CONVENIENCE AND NECESSITY TO PROVIDE WATER UTILITY SERVICE IN ELLIS AND JOHNSON COUNTIES, TEXAS

To: City of Midlothian
(Neighboring System, Landowner, Customer or City)
104 West Avenue E
(Address)
Midlothian, Texas 76065
(City State Zip)

Date: 12/8/2021

Copies

Mountain Peak Special Utility District has filed an application with the Public Utility Commission of Texas to amend its Certificate of Convenience and Necessity (CCN) No. 10908 for the provision of retail water utility service in Ellis and Johnson Counties, Texas.

The requested area overlaps the district boundaries of Trinity River Authority of Texas. If this district does not request a public hearing, the Commission shall determine that the district is consenting to the Mountain Peak Special Utility District's request to provide retail water utility service in the requested area.

The requested area includes 2 customer connections, is located approximately 1.45 miles south of downtown Midlothian, Texas, and is generally bounded on the north by Mount Zion Road; on the east by Oak Tree Lane; on the south by Lake Grove Loop; and on the west by Farm to Market 663.

The requested area includes approximately 33 acres of uncertificated area. The application proposes the addition of approximately 33 acres to CCN No. 10908.

See enclosed map showing the requested area.

Persons who wish to intervene in the proceeding or comment upon action sought should contact the Public Utility Commission, P.O. Box 13326, Austin, Texas 78711-3326, or call the Public Utility Commission at (512) 936-7120 or (888) 782-8477. Hearing- and speech-impaired individuals with text telephones (TTY) may contact the commission at (512) 936-7136. The deadline for intervention in the proceeding is (30 days from the mailing or publication of notice, whichever occurs later, unless otherwise provided by the presiding officer). You must send a letter requesting intervention to the commission which is received by that date. The letter must include the person's name, address, email address and fax number if applicable.

If a valid public hearing is requested, the Commission will forward the application to the State Office of Administrative Hearings (SOAH) for a hearing. If no settlement is reached and an evidentiary hearing is held, SOAH will submit a recommendation to the Commission for final decision. An evidentiary hearing is a legal proceeding similar to a civil trial in state district court.

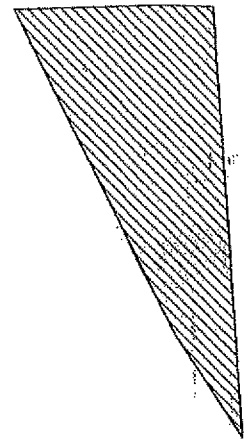
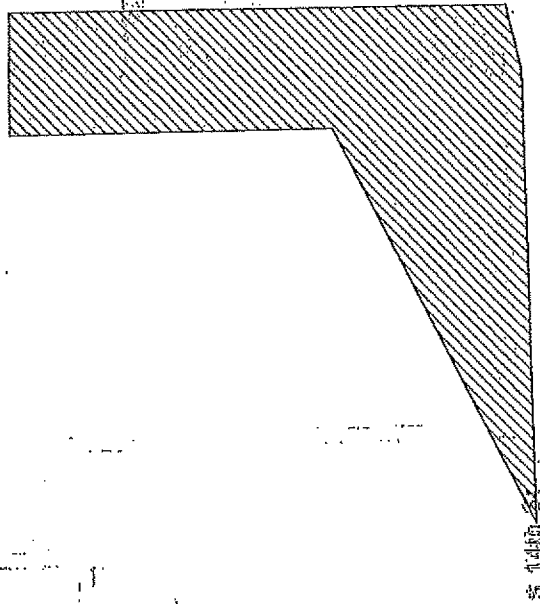
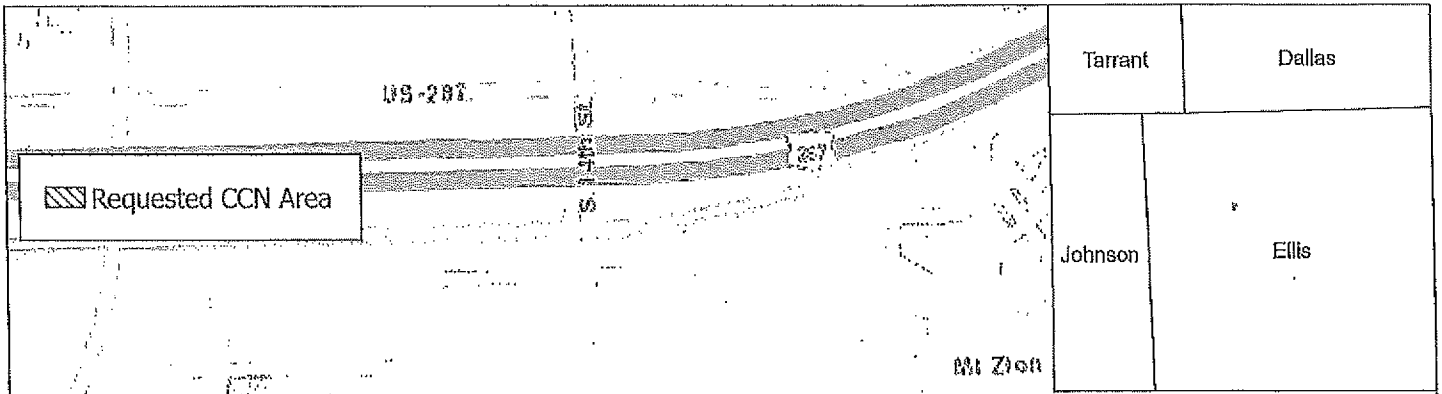
A landowner with a tract of land at least 25 acres or more, that is partially or wholly located within the requested area, may file a written request with the Commission to be excluded from the requested area ("opt out") within (30) days from the date that notice was provided by Mountain Peak Special Utility District. All opt out requests must include a large-scale map, a metes and bounds description of the landowner's tract of land, landowner's name, address, email address and fax number, if applicable.

Persons who wish to request this option should file the required documents with the:

Public Utility Commission of Texas
Central Records
1701 N. Congress, P. O. Box 13326
Austin, TX 78711-3326

In addition, the landowner must also send a copy of the opt out request to Mountain Peak Special Utility District. Staff may request additional information regarding your request.

Si desea información en español, puede llamar al 1-888-782-8477.



Rockaway Dr.
 Brook Island Ct
 Brookdale Dr
 Palmerton Dr
 Ashwood Dr
 Timber

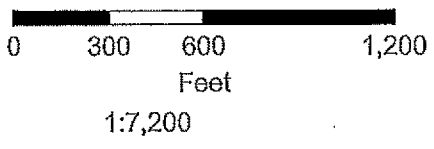
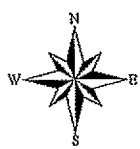


Exhibit 2
 CCN Amendment
 Mt. Peak WSC
 Ellis County, Texas

February 2021

Notice to Neighboring Systems, Landowners, Customers, and Cities
NOTICE OF APPLICATION OF MOUNTAIN PEAK SPECIAL UTILITY DISTRICT TO
AMEND ITS CERTIFICATE OF CONVENIENCE AND NECESSITY TO PROVIDE WATER
UTILITY SERVICE IN ELLIS AND JOHNSON COUNTIES, TEXAS

To: Sardis Line Elm WSC
(Neighboring System, Landowner, Customer or City)
P.O. Box 1170
(Address)
Midlothian, Texas 76065-1170
(City State Zip)

Date Notice Mailed: 12/8/, 2021

Mountain Peak Special Utility District has filed an application with the Public Utility Commission of Texas to amend its Certificate of Convenience and Necessity (CCN) No. 10908 for the provision of retail water utility service in Ellis and Johnson Counties, Texas.

The requested area overlaps the district boundaries of Trinity River Authority of Texas. If this district does not request a public hearing, the Commission shall determine that the district is consenting to the Mountain Peak Special Utility District's request to provide retail water utility service in the requested area.

The requested area includes 2 customer connections, is located approximately 1.45 miles south of downtown Midlothian, Texas, and is generally bounded on the north by Mount Zion Road; on the east by Oak Tree Lane; on the south by Lake Grove Loop; and on the west by Farm to Market 663.

The requested area includes approximately 33 acres of uncertificated area. The application proposes the addition of approximately 33 acres to CCN No. 10908.

See enclosed map showing the requested area.

Persons who wish to intervene in the proceeding or comment upon action sought should contact the Public Utility Commission, P.O. Box 13326, Austin, Texas 78711-3326, or call the Public Utility Commission at (512) 936-7120 or (888) 782-8477. Hearing- and speech-impaired individuals with text telephones (TTY) may contact the commission at (512) 936-7136. The deadline for intervention in the proceeding is (30 days from the mailing or publication of notice, whichever occurs later, unless otherwise provided by the presiding officer). You must send a letter requesting intervention to the commission which is received by that date. The letter must include the person's name, address, email address and fax number if applicable.

If a valid public hearing is requested, the Commission will forward the application to the State Office of Administrative Hearings (SOAH) for a hearing. If no settlement is reached and an evidentiary hearing is held, SOAH will submit a recommendation to the Commission for final decision. An evidentiary hearing is a legal proceeding similar to a civil trial in state district court.


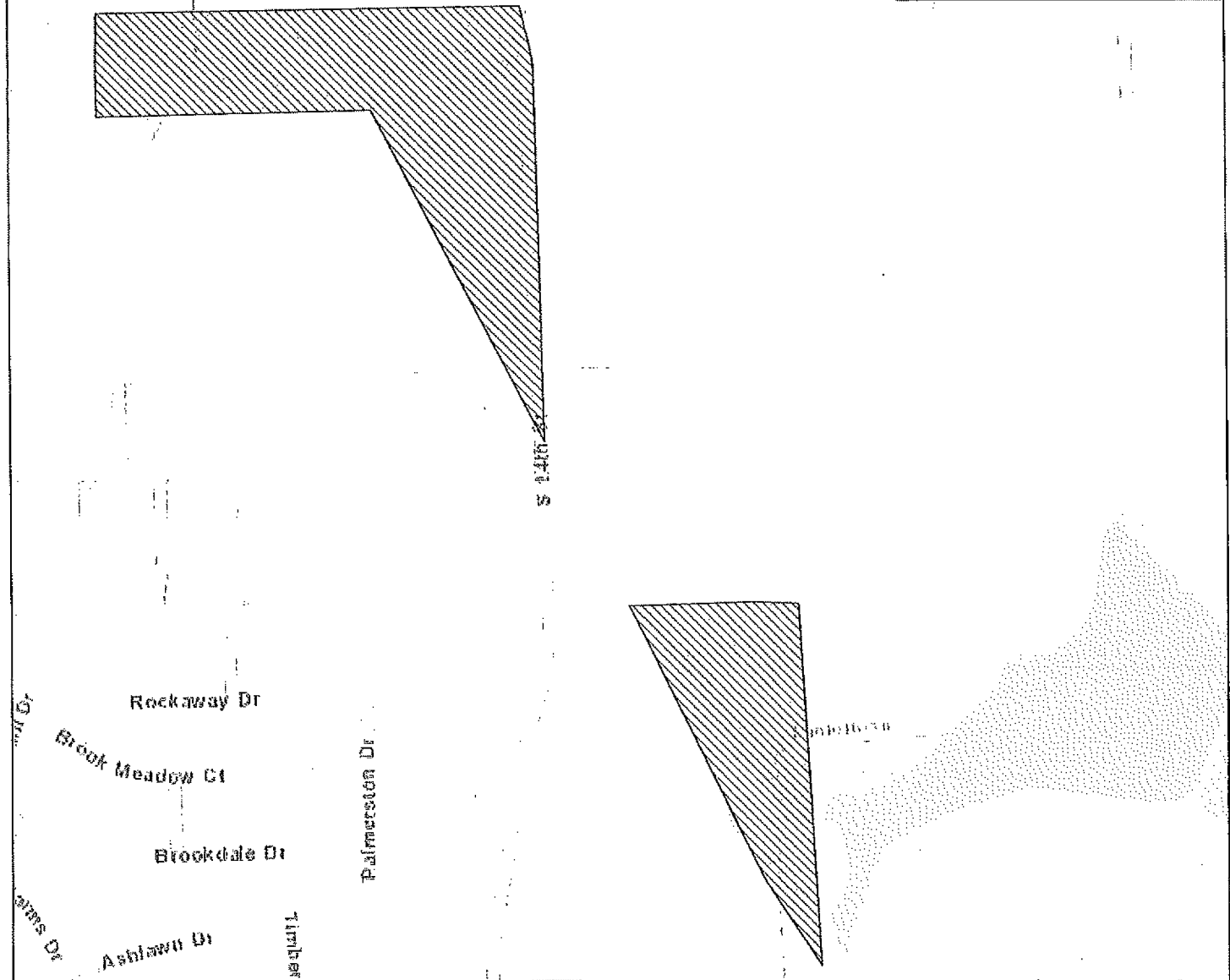
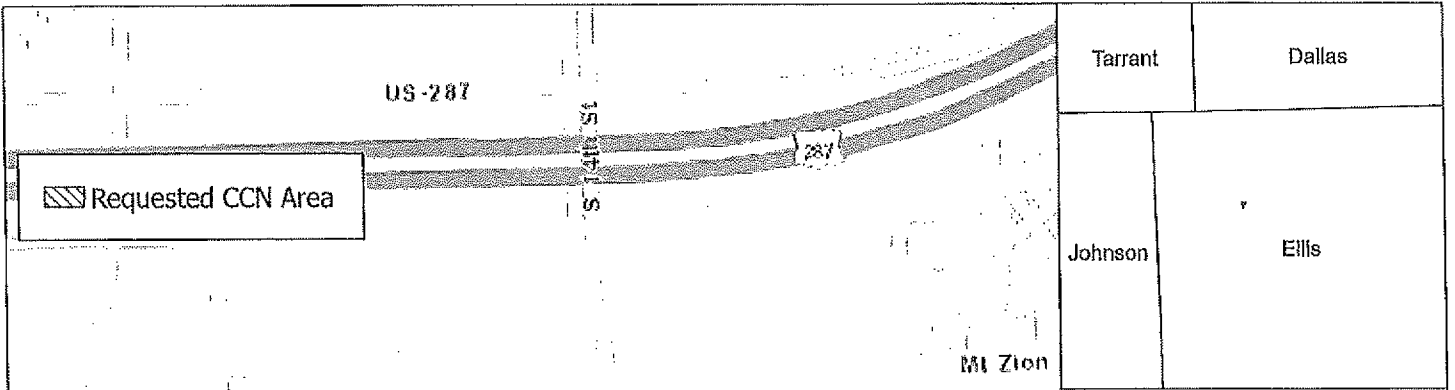
A landowner with a tract of land at least 25 acres or more, that is partially or wholly located within the requested area, may file a written request with the Commission to be excluded from the requested area ("opt out") within (30) days from the date that notice was provided by Mountain Peak Special Utility District. All opt out requests must include a large-scale map, a metes and bounds description of the landowner's tract of land, landowner's name, address, email address and fax number, if applicable.

Persons who wish to request this option should file the required documents with the:

Public Utility Commission of Texas
Central Records
1701 N. Congress, P. O. Box 13326
Austin, TX 78711-3326

In addition, the landowner must also send a copy of the opt out request to Mountain Peak Special Utility District. Staff may request additional information regarding your request.

Si desea información en español, puede llamar al 1-888-782-8477.



Harkins Engineering, Inc.

carollo
Engineers...Working Wonders With Water®

Exhibit 2
CCN Amendment
 Mt. Peak WSC
 Ellis County, Texas
 February 2021

Notice to Neighboring Systems, Landowners, Customers, and Cities
NOTICE OF APPLICATION OF MOUNTAIN PEAK SPECIAL UTILITY DISTRICT TO
AMEND ITS CERTIFICATE OF CONVENIENCE AND NECESSITY TO PROVIDE WATER
UTILITY SERVICE IN ELLIS AND JOHNSON COUNTIES, TEXAS

To: Trinity River Authority
(Neighboring System, Landowner, Customer or City)
P. O. Box 1635
(Address)
Huntsville, Texas 77340
(City State Zip)

Date Notice Mailed: 12/8/, 2021

Mountain Peak Special Utility District has filed an application with the Public Utility Commission of Texas to amend its Certificate of Convenience and Necessity (CCN) No. 10908 for the provision of retail water utility service in Ellis and Johnson Counties, Texas.

The requested area overlaps the district boundaries of Trinity River Authority of Texas. If this district does not request a public hearing, the Commission shall determine that the district is consenting to the Mountain Peak Special Utility District's request to provide retail water utility service in the requested area.

The requested area includes 2 customer connections, is located approximately 1.45 miles south of downtown Midlothian, Texas, and is generally bounded on the north by Mount Zion Road; on the east by Oak Tree Lane; on the south by Lake Grove Loop; and on the west by Farm to Market 663.

The requested area includes approximately 33 acres of uncertificated area. The application proposes the addition of approximately 33 acres to CCN No. 10908.

See enclosed map showing the requested area.

Persons who wish to intervene in the proceeding or comment upon action sought should contact the Public Utility Commission, P.O. Box 13326, Austin, Texas 78711-3326, or call the Public Utility Commission at (512) 936-7120 or (888) 782-8477. Hearing- and speech-impaired individuals with text telephones (TTY) may contact the commission at (512) 936-7136. The deadline for intervention in the proceeding is (30 days from the mailing or publication of notice, whichever occurs later, unless otherwise provided by the presiding officer). You must send a letter requesting intervention to the commission which is received by that date. The letter must include the person's name, address, email address and fax number if applicable.

If a valid public hearing is requested, the Commission will forward the application to the State Office of Administrative Hearings (SOAH) for a hearing. If no settlement is reached and an evidentiary hearing is held, SOAH will submit a recommendation to the Commission for final decision. An evidentiary hearing is a legal proceeding similar to a civil trial in state district court.

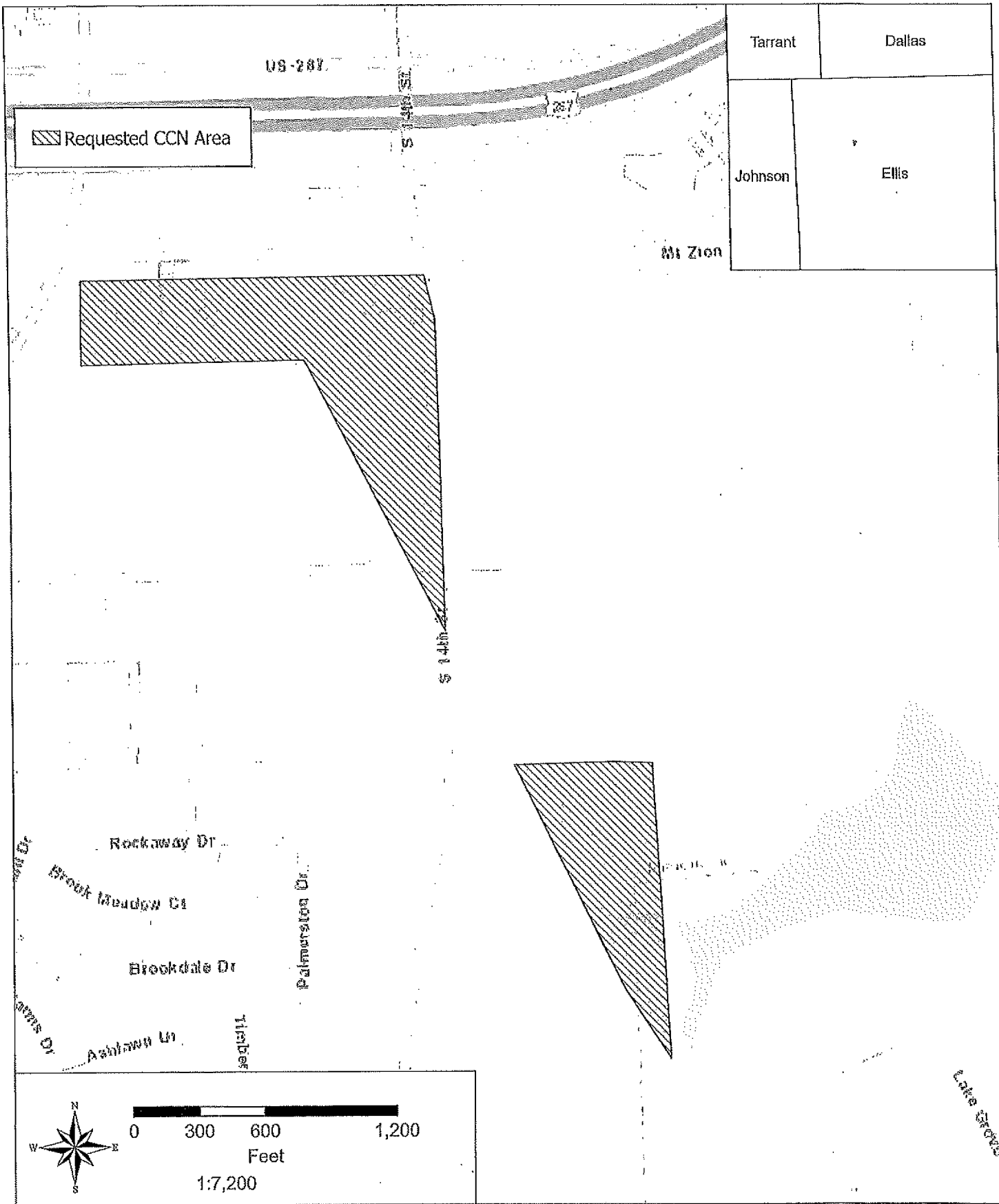
A landowner with a tract of land at least 25 acres or more, that is partially or wholly located within the requested area, may file a written request with the Commission to be excluded from the requested area ("opt out") within (30) days from the date that notice was provided by Mountain Peak Special Utility District. All opt out requests must include a large-scale map, a metes and bounds description of the landowner's tract of land, landowner's name, address, email address and fax number, if applicable.

Persons who wish to request this option should file the required documents with the:

Public Utility Commission of Texas
Central Records
1701 N. Congress, P. O. Box 13326
Austin, TX 78711-3326


In addition, the landowner must also send a copy of the opt out request to Mountain Peak Special Utility District. Staff may request additional information regarding your request.

Si desea información en español, puede llamar al 1-888-782-8477.



0 300 600 1,200
Feet

1:7,200



**Harkins
Engineering,
Inc.**

carollo
Engineers...Working Wonders With Water®

Exhibit 2
CCN Amendment
Mt. Peak WSC
Ellis County, Texas

February 2021

Notice to Neighboring Systems, Landowners, Customers, and Cities
NOTICE OF APPLICATION OF MOUNTAIN PEAK SPECIAL UTILITY DISTRICT TO
AMEND ITS CERTIFICATE OF CONVENIENCE AND NECESSITY TO PROVIDE WATER
UTILITY SERVICE IN ELLIS AND JOHNSON COUNTIES, TEXAS

To: Prairielands GCD
(Neighboring System, Landowner, Customer or City)
P.O. Box 3128
(Address)
Cleburne, Texas 76033-3128
(City State Zip)

Date Notice Mailed: 12/8/, 20 21

Mountain Peak Special Utility District has filed an application with the Public Utility Commission of Texas to amend its Certificate of Convenience and Necessity (CCN) No. 10908 for the provision of retail water utility service in Ellis and Johnson Counties, Texas.

The requested area overlaps the district boundaries of Trinity River Authority of Texas. If this district does not request a public hearing, the Commission shall determine that the district is consenting to the Mountain Peak Special Utility District's request to provide retail water utility service in the requested area.

The requested area includes 2 customer connections, is located approximately 1.45 miles south of downtown Midlothian, Texas, and is generally bounded on the north by Mount Zion Road; on the east by Oak Tree Lane; on the south by Lake Grove Loop; and on the west by Farm to Market 663.

The requested area includes approximately 33 acres of uncertificated area. The application proposes the addition of approximately 33 acres to CCN No. 10908.

See enclosed map showing the requested area.

Persons who wish to intervene in the proceeding or comment upon action sought should contact the Public Utility Commission, P.O. Box 13326, Austin, Texas 78711-3326, or call the Public Utility Commission at (512) 936-7120 or (888) 782-8477. Hearing- and speech-impaired individuals with text telephones (TTY) may contact the commission at (512) 936-7136. The deadline for intervention in the proceeding is (30 days from the mailing or publication of notice, whichever occurs later, unless otherwise provided by the presiding officer). You must send a letter requesting intervention to the commission which is received by that date. The letter must include the person's name, address, email address and fax number if applicable.

If a valid public hearing is requested, the Commission will forward the application to the State Office of Administrative Hearings (SOAH) for a hearing. If no settlement is reached and an evidentiary hearing is held, SOAH will submit a recommendation to the Commission for final decision. An evidentiary hearing is a legal proceeding similar to a civil trial in state district court.

A landowner with a tract of land at least 25 acres or more, that is partially or wholly located within the requested area, may file a written request with the Commission to be excluded from the requested area ("opt out") within (30) days from the date that notice was provided by Mountain Peak Special Utility District. All opt out requests must include a large-scale map, a metes and bounds description of the landowner's tract of land, landowner's name, address, email address and fax number, if applicable.

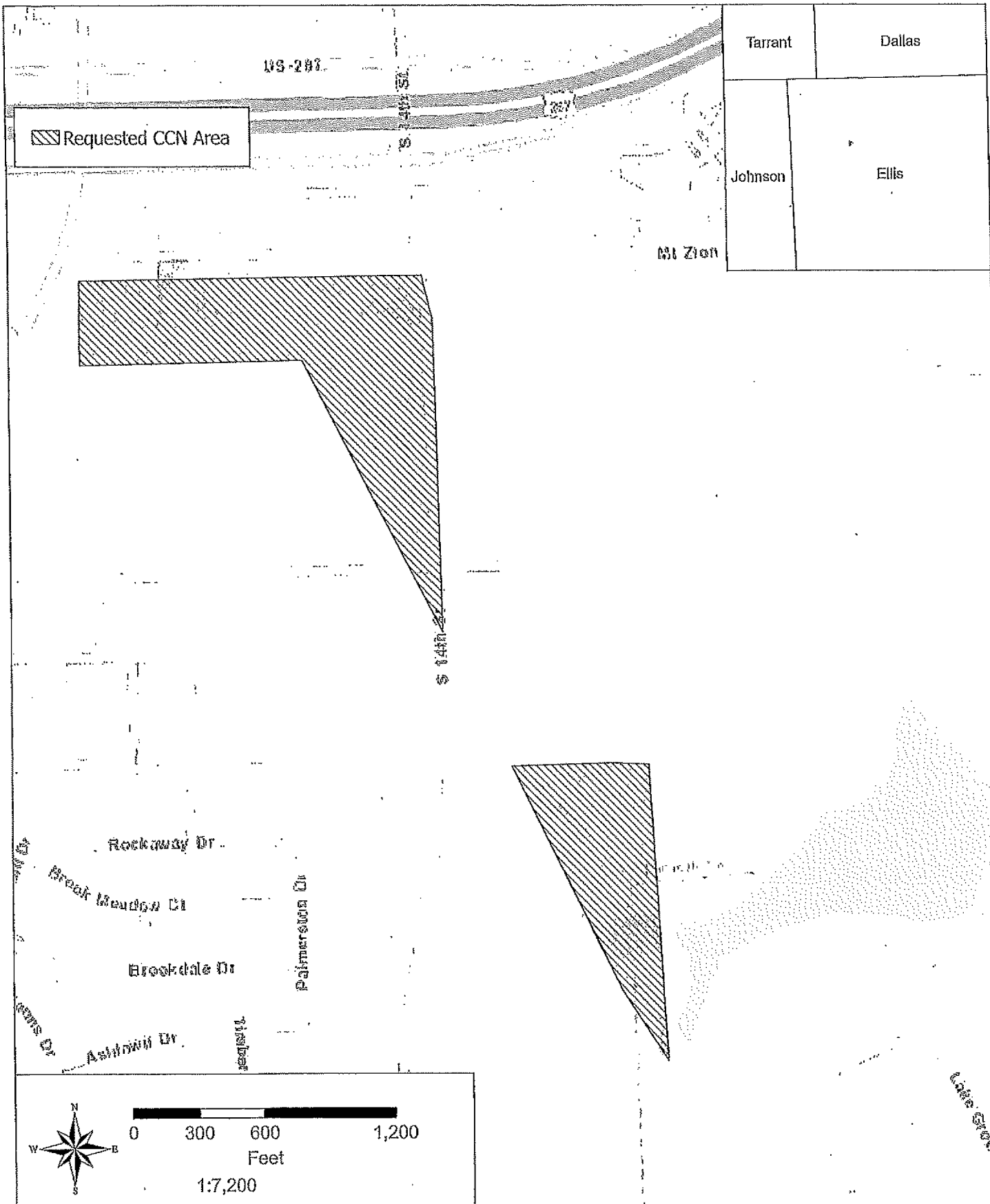
Persons who wish to request this option should file the required documents with the:

Notice Form Updated: September 17, 2021



Public Utility Commission of Texas
Central Records
1701 N. Congress, P. O. Box 13326
Austin, TX 78711-3326

In addition, the landowner must also send a copy of the opt out request to Mountain Peak Special Utility District. Staff may request additional information regarding your request.


Si desea información en español, puede llamar al 1-888-782-8477.



Tarrant	Dallas
Johnson	Ellis

 1:7,200


Harkins Engineering, Inc.



Carollo
 Engineers... Working Wonders With Water®

Exhibit 2
CCN Amendment
 Mt. Peak WSC
 Ellis County, Texas
 February 2021

Notice to Neighboring Systems, Landowners, Customers, and Cities
NOTICE OF APPLICATION OF MOUNTAIN PEAK SPECIAL UTILITY DISTRICT TO
AMEND ITS CERTIFICATE OF CONVENIENCE AND NECESSITY TO PROVIDE WATER
UTILITY SERVICE IN ELLIS AND JOHNSON COUNTIES, TEXAS

To: Ellis County Judge, Honorable Todd Little
(Neighboring System, Landowner, Customer or City)
101 West Main Street
(Address)
Waxahachie, Texas 75165
(City State Zip)

Date Notice Mailed: 12/8/, 2021

Mountain Peak Special Utility District has filed an application with the Public Utility Commission of Texas to amend its Certificate of Convenience and Necessity (CCN) No. 10908 for the provision of retail water utility service in Ellis and Johnson Counties, Texas.

The requested area overlaps the district boundaries of Trinity River Authority of Texas. If this district does not request a public hearing, the Commission shall determine that the district is consenting to the Mountain Peak Special Utility District's request to provide retail water utility service in the requested area.

The requested area includes 2 customer connections, is located approximately 1.45 miles south of downtown Midlothian, Texas, and is generally bounded on the north by Mount Zion Road; on the east by Oak Tree Lane; on the south by Lake Grove Loop; and on the west by Farm to Market 663.

The requested area includes approximately 33 acres of uncertificated area. The application proposes the addition of approximately 33 acres to CCN No. 10908.

See enclosed map showing the requested area.

Persons who wish to intervene in the proceeding or comment upon action sought should contact the Public Utility Commission, P.O. Box 13326, Austin, Texas 78711-3326, or call the Public Utility Commission at (512) 936-7120 or (888) 782-8477. Hearing- and speech-impaired individuals with text telephones (TTY) may contact the commission at (512) 936-7136. The deadline for intervention in the proceeding is (30 days from the mailing or publication of notice, whichever occurs later, unless otherwise provided by the presiding officer). You must send a letter requesting intervention to the commission which is received by that date. The letter must include the person's name, address, email address and fax number if applicable.

If a valid public hearing is requested, the Commission will forward the application to the State Office of Administrative Hearings (SOAH) for a hearing. If no settlement is reached and an evidentiary hearing is held, SOAH will submit a recommendation to the Commission for final decision. An evidentiary hearing is a legal proceeding similar to a civil trial in state district court.


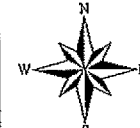
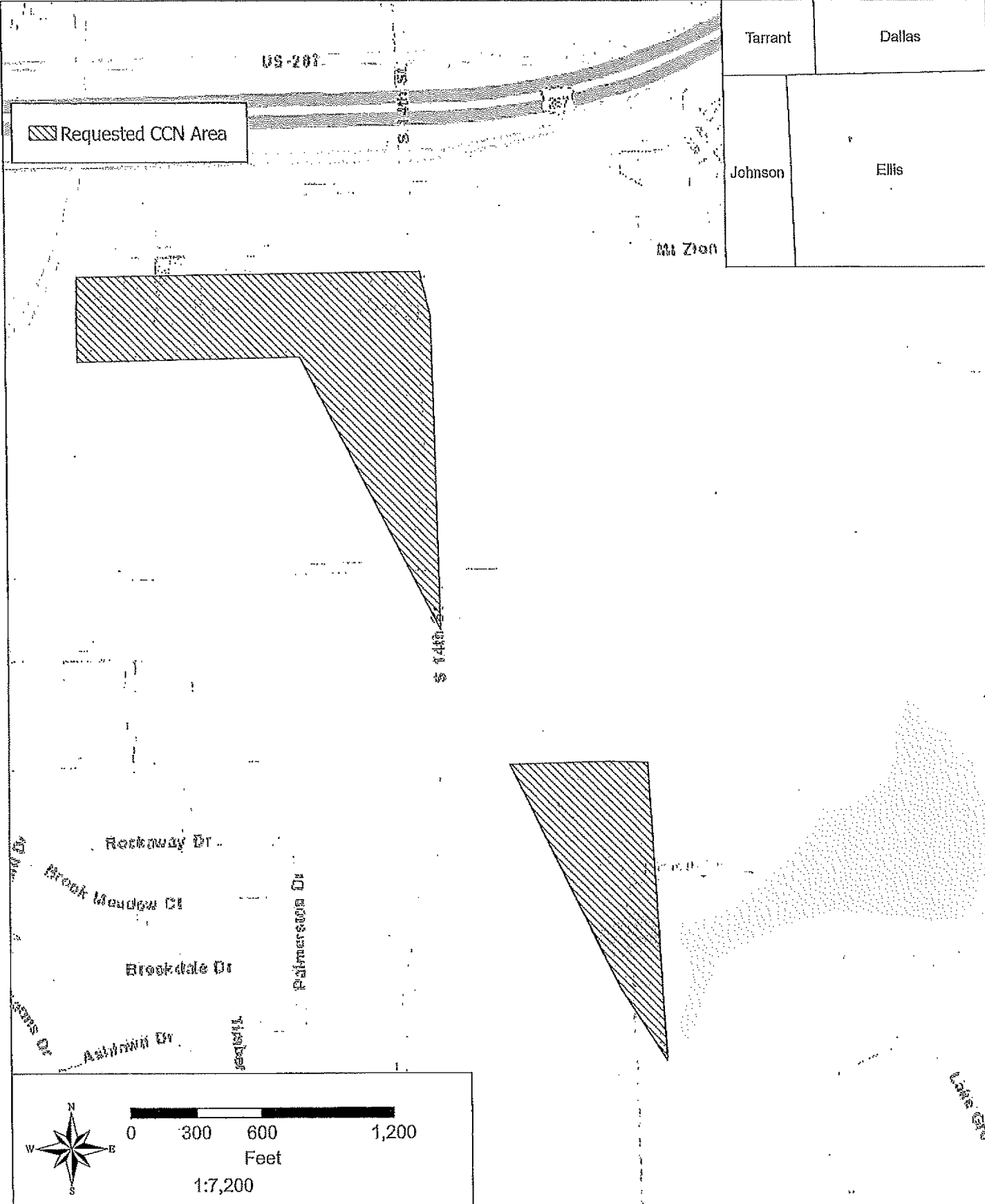
A landowner with a tract of land at least 25 acres or more, that is partially or wholly located within the requested area, may file a written request with the Commission to be excluded from the requested area ("opt out") within (30) days from the date that notice was provided by Mountain Peak Special Utility District. All opt out requests must include a large-scale map, a metes and bounds description of the landowner's tract of land, landowner's name, address, email address and fax number, if applicable.

Persons who wish to request this option should file the required documents with the:

Public Utility Commission of Texas
Central Records
1701 N. Congress, P. O. Box 13326
Austin, TX 78711-3326

In addition, the landowner must also send a copy of the opt out request to Mountain Peak Special Utility District. Staff may request additional information regarding your request.

Si desea información en español, puede llamar al 1-888-782-8477.



Harkins
Engineering,
Inc.



Exhibit 2
CCN Amendment
Mt. Peak WSC
Ellis County, Texas

February 2021

Notice to Neighboring Systems, Landowners, Customers, and Cities
NOTICE OF APPLICATION OF MOUNTAIN PEAK SPECIAL UTILITY DISTRICT TO
AMEND ITS CERTIFICATE OF CONVENIENCE AND NECESSITY TO PROVIDE WATER
UTILITY SERVICE IN ELLIS AND JOHNSON COUNTIES, TEXAS

To: Johnson County Judge, Honorable Roger Harmon Date Notice Mailed: 12/8/, 20 21
(Neighboring System, Landowner, Customer or City)
2 North Main Street
(Address)
Cleburne, Texas 76033
(City State Zip)

Mountain Peak Special Utility District has filed an application with the Public Utility Commission of Texas to amend its Certificate of Convenience and Necessity (CCN) No. 10908 for the provision of retail water utility service in Ellis and Johnson Counties, Texas.

The requested area overlaps the district boundaries of Trinity River Authority of Texas. If this district does not request a public hearing, the Commission shall determine that the district is consenting to the Mountain Peak Special Utility District's request to provide retail water utility service in the requested area.

The requested area includes 2 customer connections, is located approximately 1.45 miles south of downtown Midlothian, Texas, and is generally bounded on the north by Mount Zion Road; on the east by Oak Tree Lane; on the south by Lake Grove Loop; and on the west by Farm to Market 663.

The requested area includes approximately 33 acres of uncertificated area. The application proposes the addition of approximately 33 acres to CCN No. 10908.

See enclosed map showing the requested area.

Persons who wish to intervene in the proceeding or comment upon action sought should contact the Public Utility Commission, P.O. Box 13326, Austin, Texas 78711-3326, or call the Public Utility Commission at (512) 936-7120 or (888) 782-8477. Hearing- and speech-impaired individuals with text telephones (TTY), may contact the commission at (512) 936-7136. The deadline for intervention in the proceeding is (30 days from the mailing or publication of notice, whichever occurs later, unless otherwise provided by the presiding officer). You must send a letter requesting intervention to the commission which is received by that date. The letter must include the person's name, address, email address and fax number if applicable.

If a valid public hearing is requested, the Commission will forward the application to the State Office of Administrative Hearings (SOAH) for a hearing. If no settlement is reached and an evidentiary hearing is held, SOAH will submit a recommendation to the Commission for final decision. An evidentiary hearing is a legal proceeding similar to a civil trial in state district court.

A landowner with a tract of land at least 25 acres or more, that is partially or wholly located within the requested area, may file a written request with the Commission to be excluded from the requested area ("opt out") within (30) days from the date that notice was provided by Mountain Peak Special Utility District. All opt out requests must include a large-scale map, a metes and bounds description of the landowner's tract of land, landowner's name, address, email address and fax number, if applicable.

Persons who wish to request this option should file the required documents with the:

Public Utility Commission of Texas
Central Records
1701 N. Congress, P. O. Box 13326
Austin, TX 78711-3326

In addition, the landowner must also send a copy of the opt out request to Mountain Peak Special Utility District. Staff may request additional information regarding your request.

Si desea información en español, puede llamar al 1-888-782-8477.


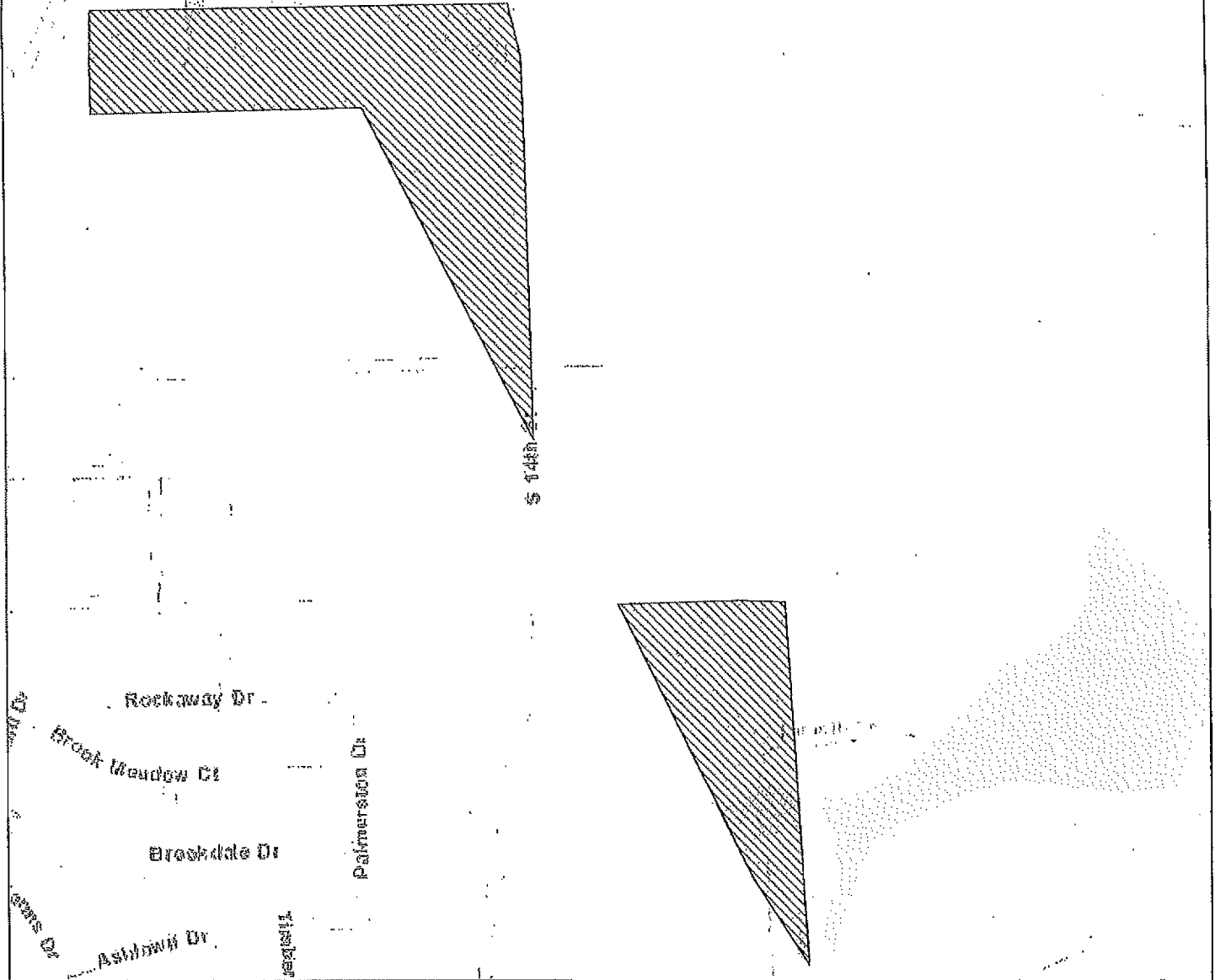
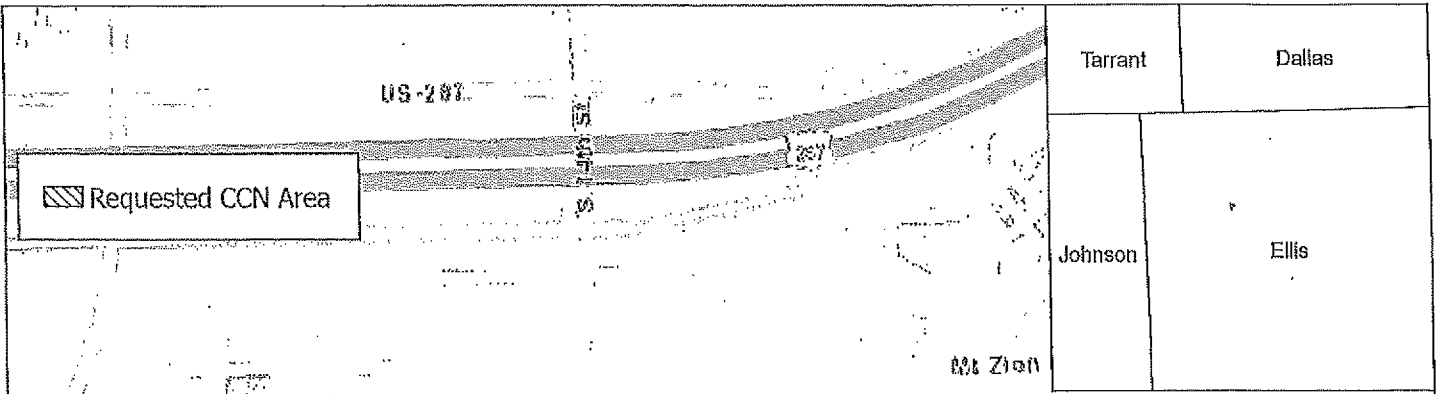


Exhibit 2
CCN Amendment
Mt. Peak WSC
Ellis County, Texas

February 2021

Notice to Neighboring Systems, Landowners, Customers, and Cities
NOTICE OF APPLICATION OF MOUNTAIN PEAK SPECIAL UTILITY DISTRICT TO
AMEND ITS CERTIFICATE OF CONVENIENCE AND NECESSITY TO PROVIDE WATER
UTILITY SERVICE IN ELLIS AND JOHNSON COUNTIES, TEXAS

To: Donna Palmer
(Neighboring System, Landowner, Customer or City)
P.O. Box 1446
(Address)
Midlothian, TX 76065
(City State Zip)

Date Notice Mailed: 12/8/, 2021

Mountain Peak Special Utility District has filed an application with the Public Utility Commission of Texas to amend its Certificate of Convenience and Necessity (CCN) No. 10908 for the provision of retail water utility service in Ellis and Johnson Counties, Texas.

The requested area overlaps the district boundaries of Trinity River Authority of Texas. If this district does not request a public hearing, the Commission shall determine that the district is consenting to the Mountain Peak Special Utility District's request to provide retail water utility service in the requested area.

The requested area includes 2 customer connections, is located approximately 1.45 miles south of downtown Midlothian, Texas, and is generally bounded on the north by Mount Zion Road; on the east by Oak Tree Lane; on the south by Lake Grove Loop; and on the west by Farm to Market 663.

The requested area includes approximately 33 acres of uncertificated area. The application proposes the addition of approximately 33 acres to CCN No. 10908.

See enclosed map showing the requested area.

Persons who wish to intervene in the proceeding or comment upon action sought should contact the Public Utility Commission, P.O. Box 13326, Austin, Texas 78711-3326, or call the Public Utility Commission at (512) 936-7120 or (888) 782-8477. Hearing- and speech-impaired individuals with text telephones (TTY) may contact the commission at (512) 936-7136. The deadline for intervention in the proceeding is (30 days from the mailing or publication of notice, whichever occurs later, unless otherwise provided by the presiding officer). You must send a letter requesting intervention to the commission which is received by that date. The letter must include the person's name, address, email address and fax number if applicable.

If a valid public hearing is requested, the Commission will forward the application to the State Office of Administrative Hearings (SOAH) for a hearing. If no settlement is reached and an evidentiary hearing is held, SOAH will submit a recommendation to the Commission for final decision. An evidentiary hearing is a legal proceeding similar to a civil trial in state district court.

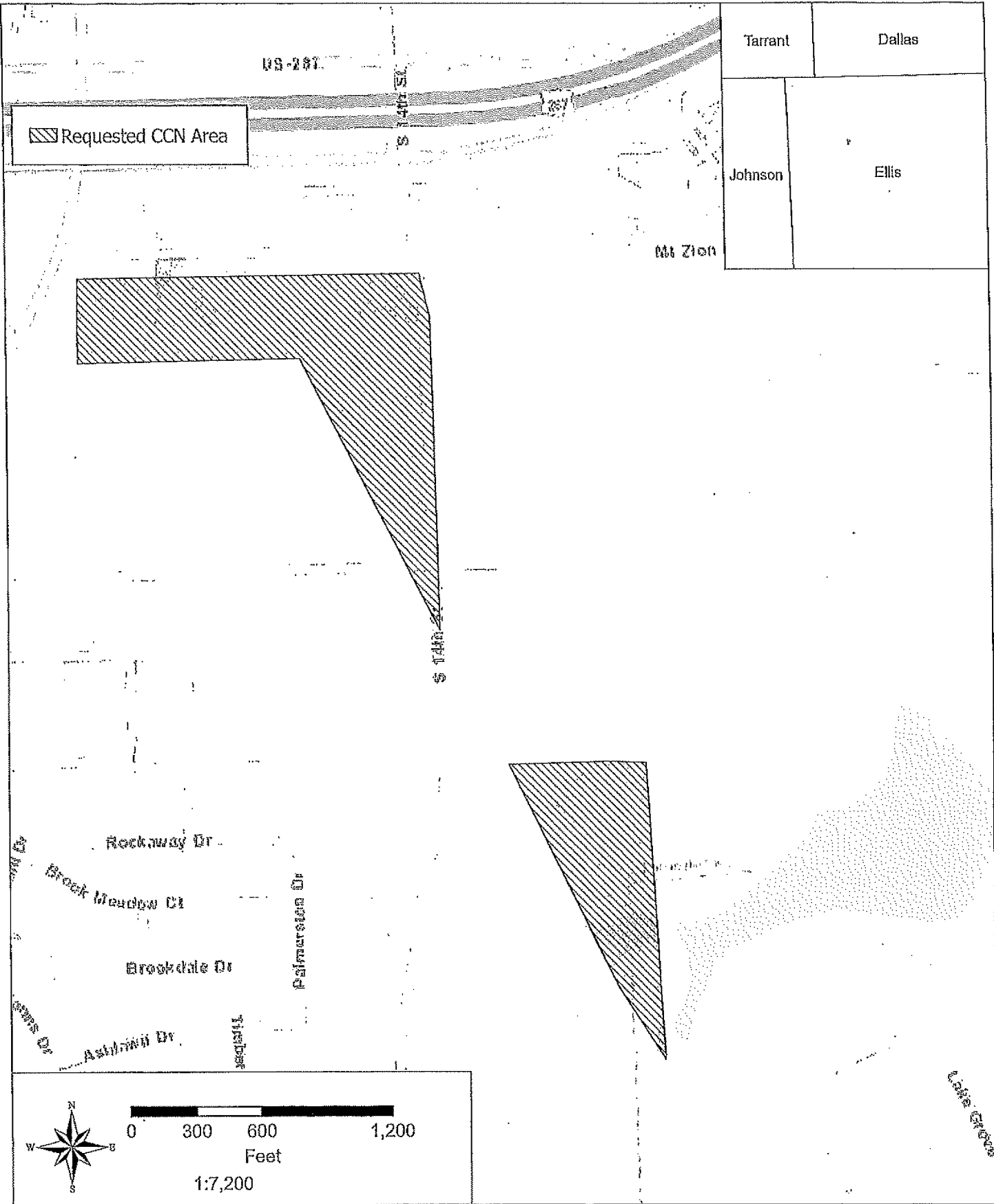
A landowner with a tract of land at least 25 acres or more, that is partially or wholly located within the requested area, may file a written request with the Commission to be excluded from the requested area ("opt out") within (30) days from the date that notice was provided by Mountain Peak Special Utility District. All opt out requests must include a large-scale map, a metes and bounds description of the landowner's tract of land, landowner's name, address, email address and fax number, if applicable.

Persons who wish to request this option should file the required documents with the:

Public Utility Commission of Texas
Central Records
1701 N. Congress, P. O. Box 13326
Austin, TX 78711-3326

In addition, the landowner must also send a copy of the opt out request to Mountain Peak Special Utility District. Staff may request additional information regarding your request.

Si desea información en español, puede llamar al 1-888-782-8477.



Tarrant	Dallas
Johnson	Ellis




Exhibit 2
CCN Amendment
Mt. Peak WSC
Ellis County, Texas

February 2021

Notice to Neighboring Systems, Landowners, Customers, and Cities
NOTICE OF APPLICATION OF MOUNTAIN PEAK SPECIAL UTILITY DISTRICT TO
AMEND ITS CERTIFICATE OF CONVENIENCE AND NECESSITY TO PROVIDE WATER
UTILITY SERVICE IN ELLIS AND JOHNSON COUNTIES, TEXAS

To: HAWKINS MIDLOTHIAN DEVELOPMENT
(Neighboring System, Landowner, Customer or City)
2415 SOMERFIELD DRIVE
(Address)
MIDLOTHIAN, TEXAS 76065
(City State Zip)

Date Notice Mailed: 12/8, 2021

Mountain Peak Special Utility District has filed an application with the Public Utility Commission of Texas to amend its Certificate of Convenience and Necessity (CCN) No. 10908 for the provision of retail water utility service in Ellis and Johnson Counties, Texas.

The requested area overlaps the district boundaries of Trinity River Authority of Texas. If this district does not request a public hearing, the Commission shall determine that the district is consenting to the Mountain Peak Special Utility District's request to provide retail water utility service in the requested area.

The requested area includes 2 customer connections, is located approximately 1.45 miles south of downtown Midlothian, Texas, and is generally bounded on the north by Mount Zion Road; on the east by Oak Tree Lane; on the south by Lake Grove Loop; and on the west by Farm to Market 663.

The requested area includes approximately 33 acres of uncertificated area. The application proposes the addition of approximately 33 acres to CCN No. 10908.

See enclosed map showing the requested area.

Persons who wish to intervene in the proceeding or comment upon action sought should contact the Public Utility Commission, P.O. Box 13326, Austin, Texas 78711-3326, or call the Public Utility Commission at (512) 936-7120 or (888) 782-8477. Hearing- and speech-impaired individuals with text telephones (TTY) may contact the commission at (512) 936-7136. The deadline for intervention in the proceeding is (30 days from the mailing or publication of notice, whichever occurs later, unless otherwise provided by the presiding officer). You must send a letter requesting intervention to the commission which is received by that date. The letter must include the person's name, address, email address and fax number if applicable.

If a valid public hearing is requested, the Commission will forward the application to the State Office of Administrative Hearings (SOAH) for a hearing. If no settlement is reached and an evidentiary hearing is held, SOAH will submit a recommendation to the Commission for final decision. An evidentiary hearing is a legal proceeding similar to a civil trial in state district court.

A landowner with a tract of land at least 25 acres or more, that is partially or wholly located within the requested area, may file a written request with the Commission to be excluded from the requested area ("opt out") within (30) days from the date that notice was provided by Mountain Peak Special Utility District. All opt out requests must include a large-scale map, a metes and bounds description of the landowner's tract of land, landowner's name, address, email address and fax number, if applicable.

Persons who wish to request this option should file the required documents with the:


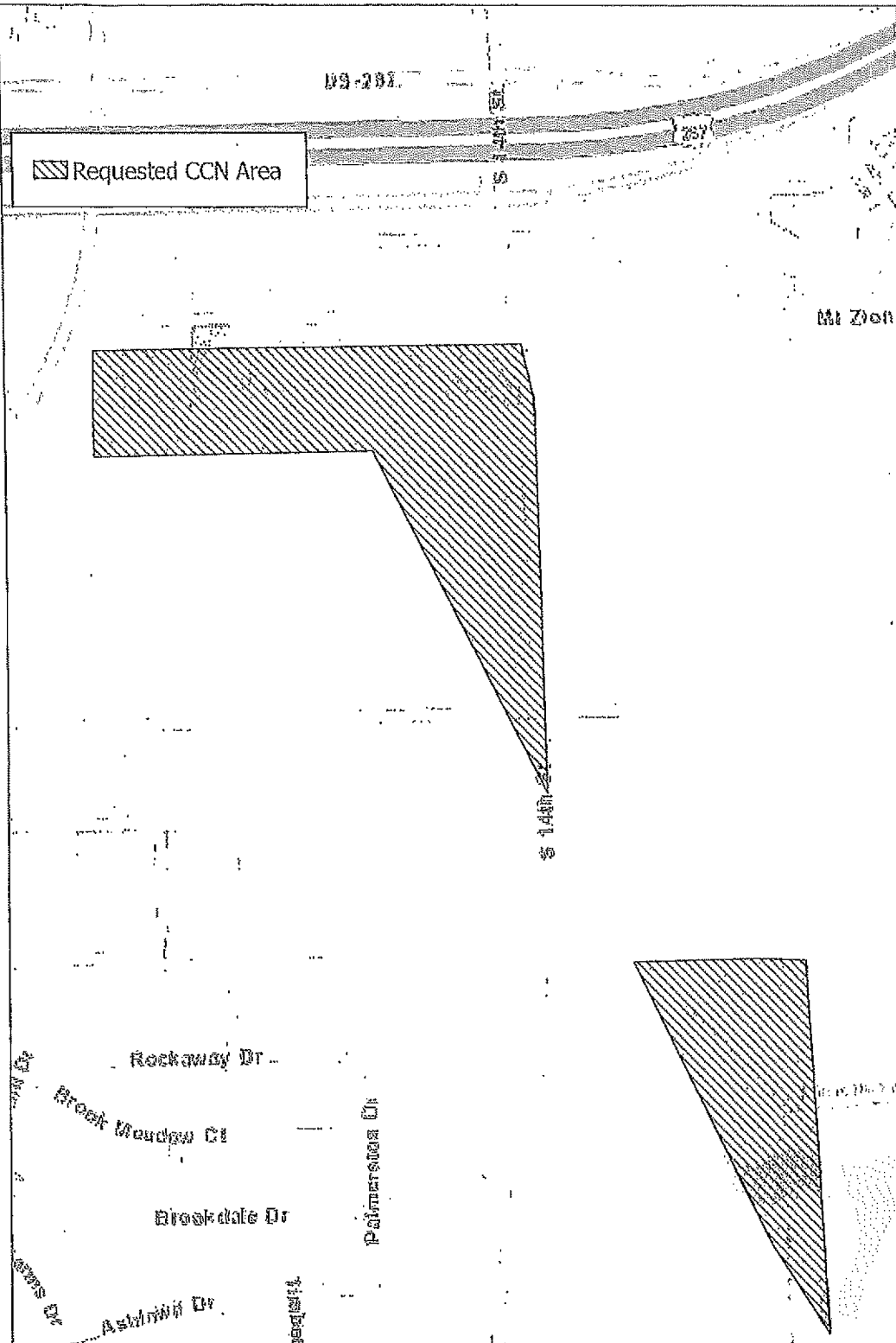
Notice Form Updated: September 17, 2021


Public Utility Commission of Texas
Central Records
1701 N. Congress, P. O. Box 13326
Austin, TX 78711-3326

In addition, the landowner must also send a copy of the opt out request to Mountain Peak Special Utility District. Staff may request additional information regarding your request.

Si desea información en español, puede llamar al 1-888-782-8477.

Tarrant	Dallas
Johnson	Ellis



 Harkins Engineering, Inc.


 **carollo**
Engineers...Working Wonders With Water®

Exhibit 2
CCN Amendment
Mt. Peak WSC
Ellis County, Texas
February 2021

Notice to Neighboring Systems, Landowners, Customers, and Cities

NOTICE OF APPLICATION OF MOUNTAIN PEAK SPECIAL UTILITY DISTRICT TO AMEND ITS CERTIFICATE OF CONVENIENCE AND NECESSITY TO PROVIDE WATER UTILITY SERVICE IN ELLIS AND JOHNSON COUNTIES, TEXAS

To: Midpark 287 Holdings LP
(Neighboring System, Landowner, Customer or City)
17855 Dallas Parkway Ste. 100
(Address)
Dallas, TX 75287
(City State Zip)

Date Notice Mailed: 12/8, 2021

Mountain Peak Special Utility District has filed an application with the Public Utility Commission of Texas to amend its Certificate of Convenience and Necessity (CCN) No. 10908 for the provision of retail water utility service in Ellis and Johnson Counties, Texas.

The requested area overlaps the district boundaries of Trinity River Authority of Texas. If this district does not request a public hearing, the Commission shall determine that the district is consenting to the Mountain Peak Special Utility District's request to provide retail water utility service in the requested area.

The requested area includes 2 customer connections, is located approximately 1.45 miles south of downtown Midlothian, Texas, and is generally bounded on the north by Mount Zion Road; on the east by Oak Tree Lane; on the south by Lake Grove Loop; and on the west by Farm to Market 663.

The requested area includes approximately 33 acres of uncertificated area. The application proposes the addition of approximately 33 acres to CCN No. 10908.

See enclosed map showing the requested area.

Persons who wish to intervene in the proceeding or comment upon action sought should contact the Public Utility Commission, P.O. Box 13326, Austin, Texas 78711-3326, or call the Public Utility Commission at (512) 936-7120 or (888) 782-8477. Hearing- and speech-impaired individuals with text telephones (TTY) may contact the commission at (512) 936-7136. The deadline for intervention in the proceeding is (30 days from the mailing or publication of notice, whichever occurs later, unless otherwise provided by the presiding officer). You must send a letter requesting intervention to the commission which is received by that date. The letter must include the person's name, address, email address and fax number if applicable.

If a valid public hearing is requested, the Commission will forward the application to the State Office of Administrative Hearings (SOAH) for a hearing. If no settlement is reached and an evidentiary hearing is held, SOAH will submit a recommendation to the Commission for final decision. An evidentiary hearing is a legal proceeding similar to a civil trial in state district court.


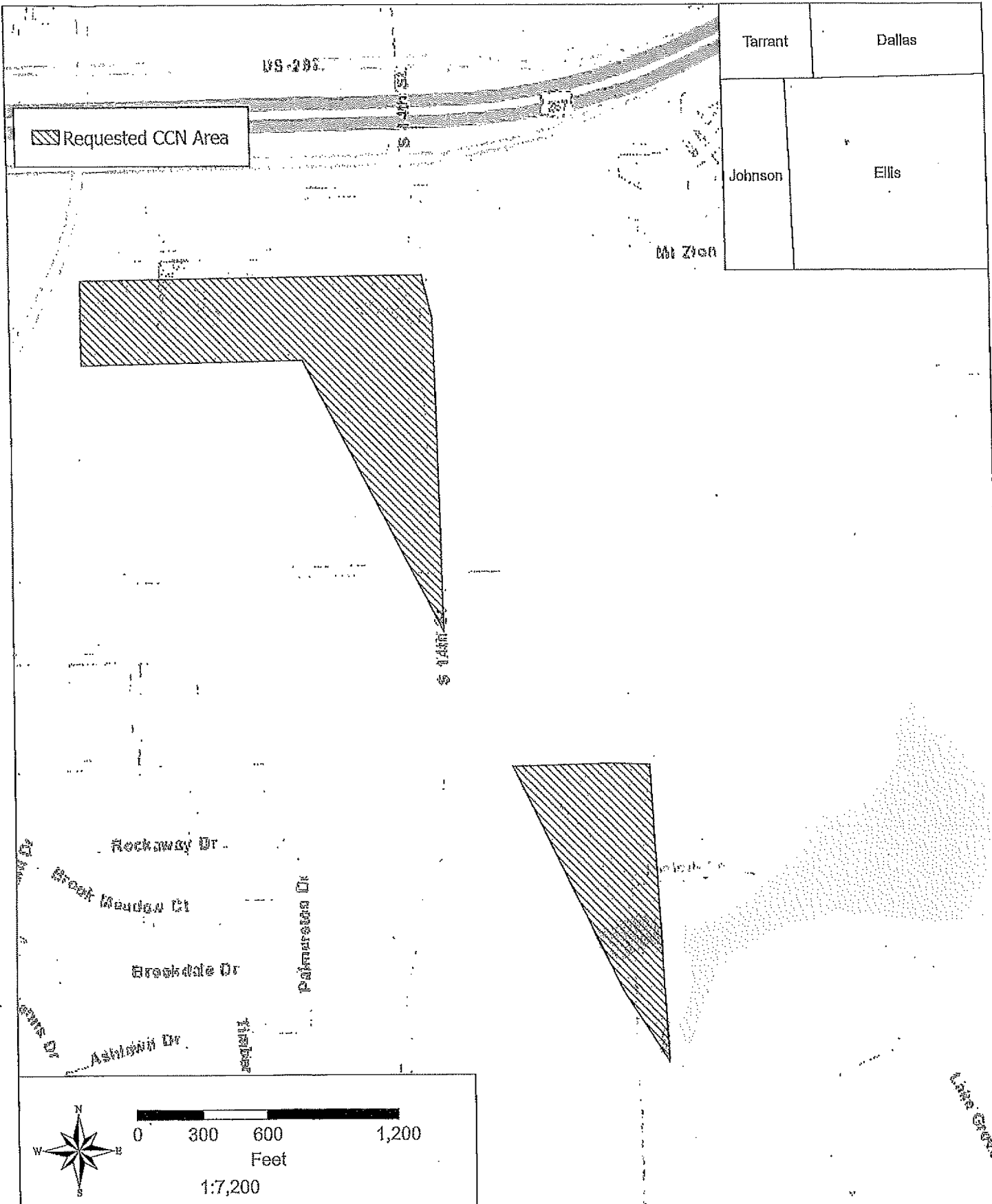
A landowner with a tract of land at least 25 acres or more, that is partially or wholly located within the requested area, may file a written request with the Commission to be excluded from the requested area ("opt out") within (30) days from the date that notice was provided by Mountain Peak Special Utility District. All opt out requests must include a large-scale map, a metes and bounds description of the landowner's tract of land, landowner's name, address, email address and fax number, if applicable.

Persons who wish to request this option should file the required documents with the:

Public Utility Commission of Texas
Central Records
1701 N. Congress, P. O. Box 13326
Austin, TX 78711-3326

In addition, the landowner must also send a copy of the opt out request to Mountain Peak Special Utility District. Staff may request additional information regarding your request.

Si desea información en español, puede llamar al 1-888-782-8477.






Harkins Engineering, Inc.

carollo
 Engineers... Working Wonders With Water®

Exhibit 2
CCN Amendment
 Mt. Peak WSC
 Ellis County, Texas

February 2021

Notice to Neighboring Systems, Landowners, Customers, and Cities
NOTICE OF APPLICATION OF MOUNTAIN PEAK SPECIAL UTILITY DISTRICT TO
AMEND ITS CERTIFICATE OF CONVENIENCE AND NECESSITY TO PROVIDE WATER
UTILITY SERVICE IN ELLIS AND JOHNSON COUNTIES, TEXAS

To: Billie Brandon
(Neighboring System, Landowner, Customer or City)
1092 Mt. Zion Rd
(Address)
Midlothian, TX 76065
(City State Zip)

Date Notice Mailed: 12/8, 2021

Mountain Peak Special Utility District has filed an application with the Public Utility Commission of Texas to amend its Certificate of Convenience and Necessity (CCN) No. 10908 for the provision of retail water utility service in Ellis and Johnson Counties, Texas.

The requested area overlaps the district boundaries of Trinity River Authority of Texas. If this district does not request a public hearing, the Commission shall determine that the district is consenting to the Mountain Peak Special Utility District's request to provide retail water utility service in the requested area.

The requested area includes 2 customer connections, is located approximately 1.45 miles south of downtown Midlothian, Texas, and is generally bounded on the north by Mount Zion Road; on the east by Oak Tree Lane; on the south by Lake Grove Loop; and on the west by Farm to Market 663.

The requested area includes approximately 33 acres of uncertificated area. The application proposes the addition of approximately 33 acres to CCN No. 10908.

See enclosed map showing the requested area.

Persons who wish to intervene in the proceeding or comment upon action sought should contact the Public Utility Commission, P.O. Box 13326, Austin, Texas 78711-3326, or call the Public Utility Commission at (512) 936-7120 or (888) 782-8477. Hearing- and speech-impaired individuals with text telephones (TTY) may contact the commission at (512) 936-7136. The deadline for intervention in the proceeding is (30 days from the mailing or publication of notice, whichever occurs later, unless otherwise provided by the presiding officer). You must send a letter requesting intervention to the commission which is received by that date. The letter must include the person's name, address, email address and fax number if applicable.

If a valid public hearing is requested, the Commission will forward the application to the State Office of Administrative Hearings (SOAH) for a hearing. If no settlement is reached and an evidentiary hearing is held, SOAH will submit a recommendation to the Commission for final decision. An evidentiary hearing is a legal proceeding similar to a civil trial in state district court.


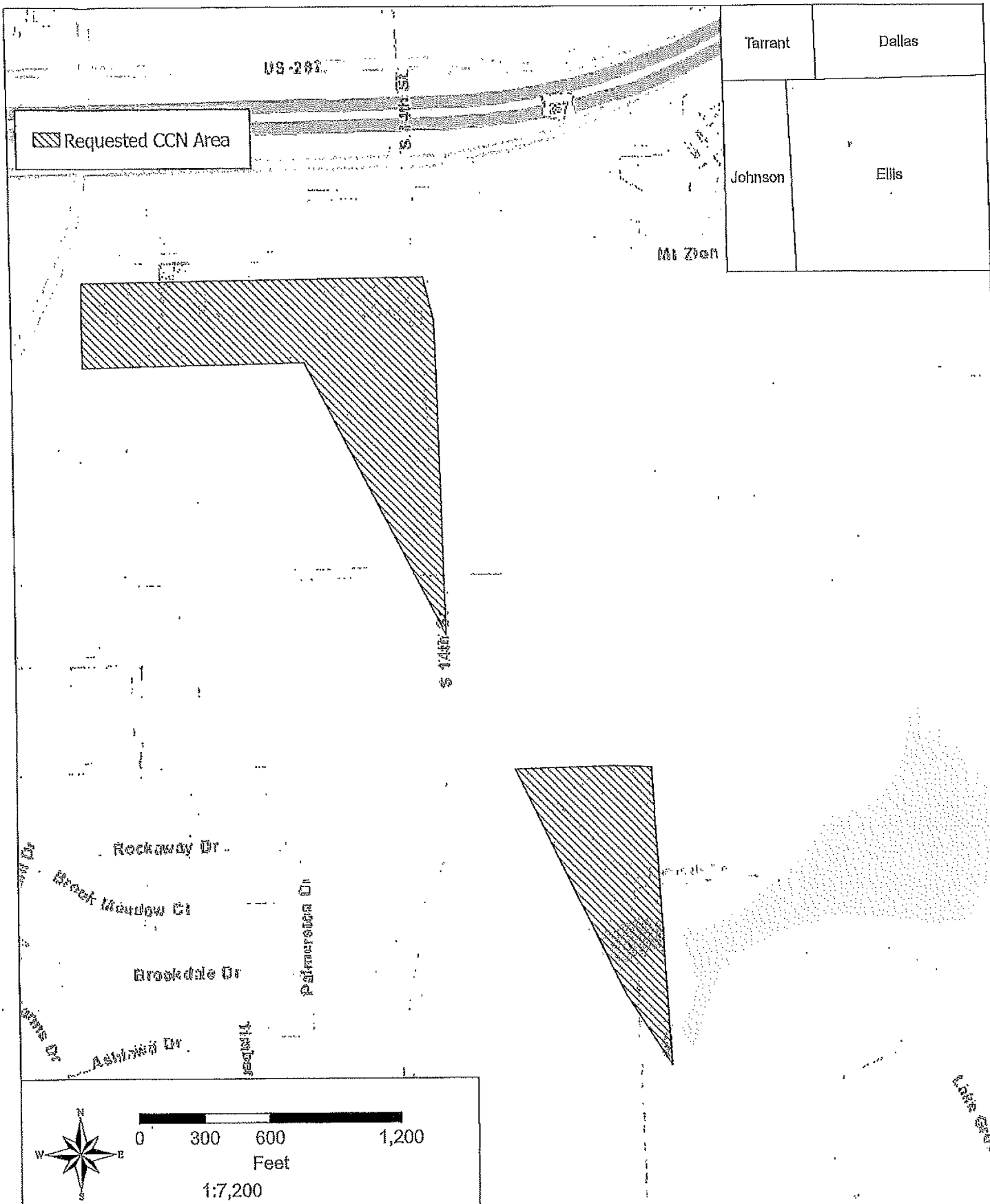
A landowner with a tract of land at least 25 acres or more, that is partially or wholly located within the requested area, may file a written request with the Commission to be excluded from the requested area ("opt out") within (30) days from the date that notice was provided by Mountain Peak Special Utility District. All opt out requests must include a large-scale map, a metes and bounds description of the landowner's tract of land, landowner's name, address, email address and fax number, if applicable.


Persons who wish to request this option should file the required documents with the:

Public Utility Commission of Texas
Central Records
1701 N. Congress, P. O. Box 13326
Austin, TX 78711-3326

In addition, the landowner must also send a copy of the opt out request to Mountain Peak Special Utility District. Staff may request additional information regarding your request.

Si desea información en español, puede llamar al 1-888-782-8477.




Harkins Engineering, Inc.



carollo
 Engineers...Working Wonders With Water®

Exhibit 2
 CCN Amendment
 Mt. Peak WSC
 Ellis County, Texas

February 2021

PUBLIC UTILITY COMMISSION OF TEXAS



PUBLISHER'S AFFIDAVIT
DOCKET NO. 52460

STATE OF TEXAS
COUNTY OF Ellis & Johnson

Before me, the undersigned authority, on this day personally appeared Scott Brooks
who being by me duly sworn, deposes and that (s)he is the

Publisher of the Waxahachie Sun
(TITLE) (NAME OF NEWSPAPER)

that said newspaper is regularly published in Ellis & Johnson
(COUNTY/COUNTIES)

and generally circulated in Ellis & Johnson, Texas;
(COUNTY/COUNTIES)

and that the attached notice was published in said newspaper on the following dates, to wit:
12/15 & 12/22/21
(DATES)


[Signature]
(SIGNATURE OF NEWSPAPER REPRESENTATIVE)

Subscribed and sworn to before me this 29 day of December, 2021
to certify which witness my hand and seal of office.

Sharon Rexrode
Notary Public in and for the State of Texas

Sharon Rexrode
Print or Type Name of Notary Public

Commission Expires 01/28/2025



Sports

SWIM

Continued from Page 11

Women 200 Freestyle – 1st Place, Hannah Saenz
 Men 200 Freestyle – 1st Place, Cade Ferry
 Men 200 Freestyle – 2nd Place, Thomas Gattin
 Women 200 IM – 1st Place, Sidney Sambell
 Women 200 IM – 2nd Place, Kiera Lehman
 Women 200 IM – 6th Place, Alyssa Bonnette
 Men 200 IM – 1st Place, Asa Condor
 Women 50 Freestyle – 1st Place and new WHS record, Tyeler Hess
 Men 50 Freestyle – 1st Place, Thomas Gattin
 Men 50 Freestyle – 3rd Place, Eric Tran
 Men 50 Freestyle – 6th Place, Enrique Martinez
 Women 100 Freestyle – 1st Place, Tyeler Hess
 Women 100 Butterfly – 2nd Place, Hannah Saenz
 Women 100 Butterfly – 3rd Place, Kayla Brown
 Women 100 Freestyle – 1st Place, Tyeler Hess
 Women 100 Freestyle – 2nd Place, Sidney Sambell
 Women 100 Freestyle – 5th Place, Grace Gurling
 Men 100 Freestyle – 2nd Place, Kyle Pickett
 Men 100 Freestyle – 4th Place, Judd Sears Nash
 Women 500 Freestyle – 1st Place, Keira Lehman
 Men 100 Backstroke – 1st Place, Cade Ferry
 Men 100 Backstroke – 3rd Place, Asa Condor
 Women 100 Breaststroke – 3rd Place, Kayla Brown
 Men 100 Breaststroke – 1st Place, Gabe Perez

Men 100 Breaststroke – 2nd Place, Eric Tran
 Men 100 Breaststroke – 4th Place, Lucas Kelley

RELAY RESULTS/Points Earned

Women 200 Medley "A" Relay – 2nd Place, Grace Gurling (12), Sydney Sambell (10), Hannah Saenz (12), Keira Lehman (10) – 34 pts
 Women 200 Medley "B" Relay – 4th Place, Addison Kimbrell (9), Ava Boughton (10), Kayla Brown (11), Ryann Sledge (10) – 30 pts
 Men 200 Medley "A" Relay – 1st Place, Asa Condor (11), Gabe Perez (12), Enrique Martinez (12), Kyle Pickett (12) – 40 pts
 Men 200 Medley "B" Relay – 4th Place, Darrell Sears (10), Lucas Kelley (9), Matthew Powell (9), Eric Tran (11) – 30 pts
 Women 200 Freestyle "A" Relay – 1st Place, Ava Boughton (10), Grace Gurling (12), Kayla Brown (11), Tyeler Hess (11) – 32 pts
 Women 200 Freestyle "B" Relay – 6th Place, Alyssa Bonnette (12), Haylee Flannagan (10), Ryann Sledge (10), Addison Kimbrell (9) – 26 pts
 Men 200 Freestyle "A" Relay – 1st Place, Cade Ferry (12), Asa Condor (11), Enrique Martinez (12), Thomas Gattin (12) – 40 pts
 Men 200 Freestyle "B" Relay – 4th Place Gabe Perez (12), Luke Tran (12), Judd Sears Nash (9), Eric Tran (11) – 30 pts

Women 400 Freestyle "A" Relay – 1st Place, Tyeler Hess (11), Keira Lehman (10), Grace Gurling (12), Hannah Saenz (12) – 40 pts

Women 400 Freestyle "B" Relay – 3rd Place, Ryann Sledge (10), Alyssa Bonnette (12), Haylee Flannagan (10), Addison Kimbrell (9) – 32 pts

Men 400 Freestyle "A" Relay – 1st Place, Kyle Pickett (12), Cade Ferry (12), Enrique Martinez (12), Thomas Gattin (12) – 40 pts

Men 400 Freestyle "B" Relay – 2nd Place, Judd Sears Nash (9), Luke Tran (12), Josh Reiser (11), Gabe Perez (12) – 34 pts

Men 400 Freestyle "C" Relay – 3rd Place, Cullen Brown (10), James Garcia (12), Matthew Powell (9), Darrell Sears (10) – 32 pts

News 24/7/365

Visit www.waxahachiesun.com for additional news, information and photos.

Neighborhood Market

Need it - Find it - Want it - Buy it - Sell it - Trade it

Published 2 times in the Waxahachie Sun, Wednesday, December 15 and 22, 2021.

Notice for Publication

NOTICE OF APPLICATION OF MOUNTAIN PEAK SPECIAL UTILITY DISTRICT TO AMEND ITS CERTIFICATE OF CONVENIENCE AND NECESSITY TO PROVIDE WATER UTILITY SERVICE IN ELLIS AND JOHNSON COUNTIES, TEXAS

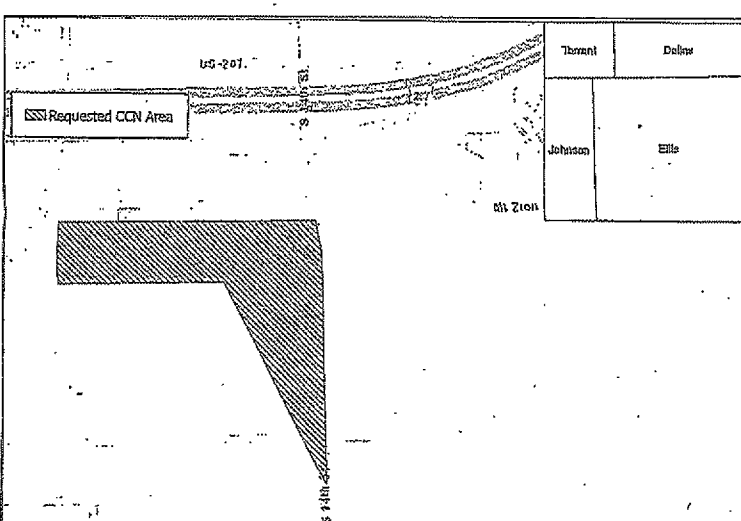
Mountain Peak Special Utility District has filed an application with the Public Utility Commission of Texas to amend its Certificate of Convenience and Necessity (CCN) No. 10908 for the provision of retail water utility service in Ellis and Johnson Counties, Texas.

The requested area overlaps the district boundaries of Trinity River Authority of Texas. If this district does not request a public hearing, the Commission shall determine that the district is consenting to the Mountain Peak Special Utility District's request to provide retail water utility service in the requested area.

The requested area includes 2 customer connections, is located approximately 1.45 miles south of downtown Midlothian, Texas, and is generally bounded on the north by Mount Zion Road; on the east by Oak Tree Lane; on the south by Lake Grove Loop; and on the west by Farm to Market 663.

The requested area includes approximately 33 acres of uncertificated area. The application proposes the addition of approximately 33 acres to CCN No. 10908.

A copy of the map showing the requested area is available at: 5671 Waterworks Rd., Midlothian, TX 76065.



Persons who wish to intervene in the proceeding or comment upon action sought should contact the Public Utility Commission, P.O. Box 13326, Austin, Texas 78711-3326, or call the Public Utility Commission at (512) 936-7120 or (888) 782-8477. Hearing- and speech-impaired individuals with text telephones (TTY) may contact the commission at (512) 936-7136. The deadline for intervention in the proceeding is (30 days from the mailing or publication of notice, whichever occurs later, unless otherwise provided by the presiding office.). You must send a letter requesting intervention to the commission which is received by that date. The letter must include the per-

LEGAL NOTICES

Published 4 times in the Waxahachie Sun, Wednesday, December 1, 8, 15 and 22, 2021.

CITATION BY PUBLICATION CAUSE NO. 106191CCL

THE STATE OF TEXAS: IN THE INTEREST OF BAELEIGH SHUNTA BROADWAY, A CHILD

IN THE COUNTY COURT AT LAW NO. 1 OF ELLIS COUNTY, TEXAS

TO: UNKNOWN FATHER OF BAELEIGH SHUNTA BROADWAY, Respondent, GREETINGS:

NOTICE TO RESPONDENT: "You have been sued. You may employ an attorney. If you or your attorney do not file a written answer with the clerk who issued this citation by 10:00 am on the Monday next following the expiration of 20 days after the date you were served this citation and petition, a default

place of birth of the child/children who are subject of this suit is/are as follows:

BAELEIGH SHUNTA BROADWAY, DOB: 05/31/2020

The court has authority in this suit to enter any judgment or decree in the child's (children's) interest which will be binding upon you, including the termination of the parent-child relationship, the determination of paternity and the appointment of a conservator with authority to consent to the child's or children's adoption.

The name and address of the attorney for the plaintiff is: ELLIS COUNTY DISTRICT ATTORNEY, 109 S. JACKSON ST, WAXAHACHIE, TX 75165

Issued and given under my hand and seal of said Court at Waxahachie, Texas this the 29th day of November, 2021.

MELANIE REED
 Ellis County District Clerk

Respondent, GREETINGS:

NOTICE TO RESPONDENT: "You have been sued. You may employ an attorney. If you or your attorney do not file a written answer with the clerk who issued this citation by 10:00 am on the Monday next following the expiration of 20 days after the date you were served this citation and petition, a default judgment may be taken against you."

The petition of the DEPARTMENT OF FAMILY & PROTECTIVE SERVICES, petitioner, was filed in the above entitled cause on OCTOBER 4, 2021 in the COUNTY COURT AT LAW NO. 1 of ELLIS County, Texas.



A brief statement of the nature of this suit is as follows, to-wit: ORIGINAL PETITION FOR PROTECTION OF A CHILD, FOR CONSERVATORSHIP & FOR TERMINATION IN SUIT AFFECTING THE

DISCUSSION

Continued from Page 10

ment," he said. "We know that this property is valuable in front of us, and it is going to be developed I'm sure in some way either now or in the future. But we would just like to present our concerns and ask for your protection and some accommodations from the developer."

A primary concern for Bunch and his neighbors was to keep access to their homes through the private road. They were also concerned about how the development would increase the water flow on their property, as well as the increase in population density.



Courtesy photos

Construction under way on City Hall annex

Construction is under way on the new City Hall annex in the 400 block of S. Rogers St. The new facility will encompass more than 40,000 square feet and house Utilities, Public Works, Building and Community Services along with a satellite office for the Police Department. It will also include retail space, public restrooms, and additional parking for the downtown area. The most recent update to City Hall offices occurred in 1999, when the expansion to the City Hall building was completed.

Neighborhood Market

Need it - Find it - Want it - Buy it - Sell it - Trade it

Garage Sales,
Rentals,
Employment
Place your ad
972-316-7809

LEGAL NOTICES

Published 2 times in the Waxahachie Sun, Wednesday, December

22 and 29, 2021. Application has been made with the Texas Alcoholic Beverage Commission for a Wine Only

Package Store by Elm Street Food Mart Inc (dba) Elm Street Food Mart, to be located at 100 S. Elm St., Waxahachie, El-

lis County, TX 75165. Officer(s) of the said entity: Neha Lalani - President & Secretary

Published 4 times in the Waxahachie Sun, Wednesday, December 1, 8, 15 and 22, 2021.

CITATION BY PUBLICATION CAUSE NO. 106191CCL

THE STATE OF TEXAS: IN THE INTEREST OF BAELEIGH SHUNTA BROADWAY, A CHILD

IN THE COUNTY COURT AT LAW NO. 1 OF ELLIS COUNTY, TEXAS

TO: UNKNOWN FATHER OF BAELEIGH SHUNTA BROADWAY, Respondent, GREETINGS:

NOTICE TO RESPONDENT: "You have been sued. You may employ an attorney. If you or your attorney do not file a written answer with the clerk who issued this citation by 10:00 am on the Monday next following the expiration of 20 days after the date you were served this citation and petition, a default judgment may be taken against you."

The petition of the DEPARTMENT OF FAMILY & PROTECTIVE SERVICES, petitioner, was filed in the above entitled cause on JUNE 30, 2021 in the COUN-

laws:

BAELEIGH SHUNTA BROADWAY, DOB: 05/31/2020

The court has authority in this suit to enter any judgment or decree in the child's (children's) interest which will be binding upon you, including the termination of the parent-child relationship, the determination of paternity and the appointment of a conservator with authority to consent to the child's or children's adoption.

The name and address of the attorney for the plaintiff is: ELLIS COUNTY DISTRICT ATTORNEY, 109 S. JACKSON ST, WAXAHACHIE, TX 75165

Issued and given under my hand and seal of said Court at Waxahachie, Texas this the 29th day of November, 2021.

MELANIE REED
Ellis County District Clerk
109 S. Jackson Street
Waxahachie, TX 75165

By: /s/Mary Hinds, Deputy

Published 4 times in the Waxahachie Sun, Wednesday, December 1, 8, 15, and 22, 2021

the Monday next following the expiration of 20 days after the date you were served this citation and petition, a default judgment may be taken against you."

The petition of the DEPARTMENT OF FAMILY & PROTECTIVE SERVICES, petitioner, was filed in the above entitled cause on OCTOBER 4, 2021 in the COUNTY COURT AT LAW NO. 1 of ELLIS County, Texas.

A brief statement of the nature of this suit is as follows, to-wit: ORIGINAL PETITION FOR PROTECTION OF A CHILD, FOR CONSERVATORSHIP & FOR TERMINATION IN SUIT AFFECTING THE PARENT-CHILD RELATIONSHIP as is more fully shown by the Petition on file in this suit.

The name, date and place of birth of the child/children who are subject of this suit is/are as follows:

Would you like The Sun delivered directly to your door?

Published 2 times in the Waxahachie Sun, Wednesday, December 15 and 22, 2021.

Notice for Publication

NOTICE OF APPLICATION OF MOUNTAIN PEAK SPECIAL UTILITY DISTRICT TO AMEND ITS CERTIFICATE OF CONVENIENCE AND NECESSITY TO PROVIDE WATER UTILITY SERVICE IN ELLIS AND JOHNSON COUNTIES, TEXAS

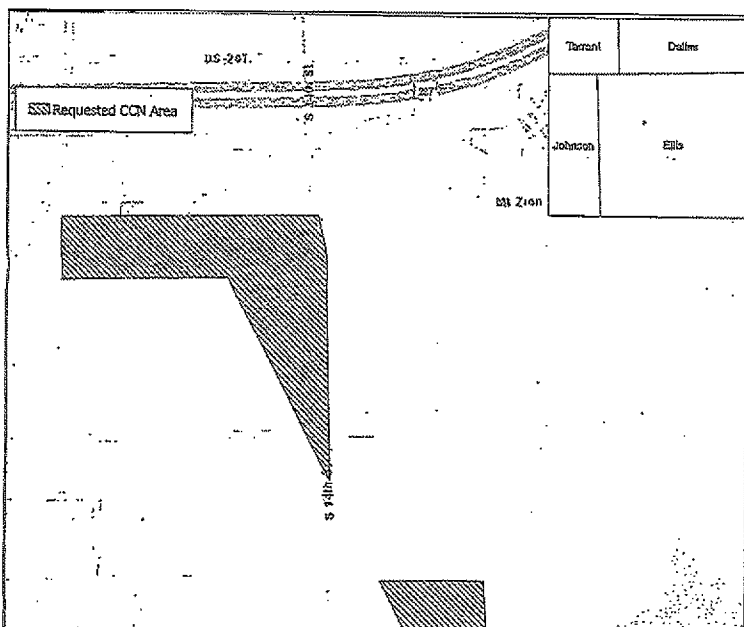
Mountain Peak Special Utility District has filed an application with the Public Utility Commission of Texas to amend its Certificate of Convenience and Necessity (CCN) No. 10908 for the provision of retail water utility service in Ellis and Johnson Counties, Texas.

The requested area overlaps the district boundaries of Trinity River Authority of Texas. If this district does not request a public hearing, the Commission shall determine that the district is consenting to the Mountain Peak Special Utility District's request to provide retail water utility service in the requested area.

The requested area includes 2 customer connections, is located approximately 1.45 miles south of downtown Midlothian, Texas, and is generally bounded on the north by Mount Zion Road; on the east by Oak Tree Lane; on the south by Lake Grove Loop; and on the west by Farm to Market 663.

The requested area includes approximately 33 acres of uncertificated area. The application proposes the addition of approximately 33 acres to CCN No. 10908.

A copy of the map showing the requested area is available at: 5671 Waterworks Rd., Midlothian, TX 76065.



Persons who wish to intervene in the proceeding or comment upon action sought should contact the Public Utility Commission, P.O. Box 13326, Austin, Texas 78711-3326, or call the Public Utility Commission at (512) 936-7120 or (888) 782-8477. Hearing- and speech-impaired individuals with text telephones (TTY) may contact the commission at (512) 936-7136. The deadline for intervention in the proceeding is (30 days from the mailing or publication of notice, whichever occurs later, unless otherwise provided by the presiding office.). You must send a letter requesting intervention to the commission which is received by that date. The letter must include the person's name, address, email address