



## Filing Receipt

**Received - 2021-09-15 12:02:35 PM**  
**Control Number - 52453**  
**ItemNumber - 3**

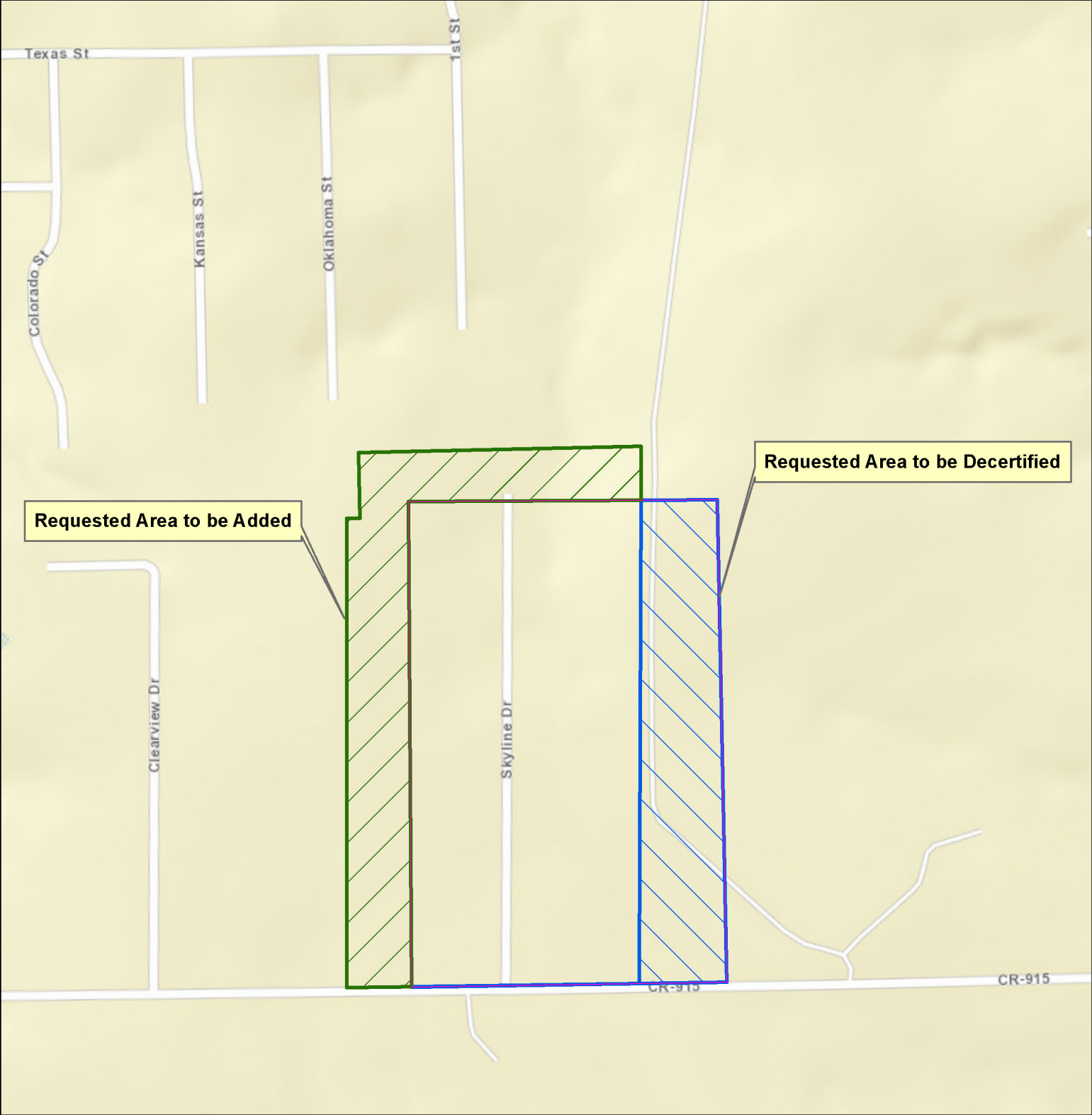
The following files are not convertible:

extra map 2Gen Location.html




Please see the ZIP file for this Filing on the PUC Interchange in order to access these files.

Contact [centralrecords@puc.texas.gov](mailto:centralrecords@puc.texas.gov) if you have any questions.

**Skyline Drive Landowners Association to  
AMEND Water CCN No. 12479 in Johnson County  
Detailed Map**



**Legend**

-  Existing CCN No. 12479
-  Requested Area to be Added (approx. 25 acres)
-  Requested Area to be Decertified (approx. 22 acres)

12983  
MONARCH UTILITIES I LP

10081  
JOHNSON COUNTY SUD

12479  
SKYLINE DRIVE LANDOWNERS ASSOCIATION