


LAS

750 GALLONS NORTH SIDE OF ROOM


BLEACH

750 GALLONS SOUTH SIDE OF ROOM



Bleach

capacity 750 gallons



● Cl2 gas
2 bottle on line inside room
4 extra bottles outside of room

● Magnesium Oxide
500 gallons

● Polymer
100 gallons



Delivered via certified mail
#

October 28, 2021

Public Utility Commission of Texas
Central Records, Project 52299
1701 N. Congress Avenue
PO Box 13326
Austin, Texas 78701-3326

Re: Harris County MUD 423
PUCT Project 52299
Critical Load List for Water and Wastewater Facilities

To the PUCT,

Pursuant to the Texas Water Code Section §13.1396 and provisions set forth in Senate Bill 3 of the 87th Legislature, please find enclosed the current Critical Load Facility Information spreadsheet for the referenced Utility District which contains updated contact and facility information. Should you have any questions or need additional documentation please contact me via email at gcamp@edpwater.com or by phone at (713) 395-3100.

Sincerely,

A handwritten signature in black ink, appearing to read "Greg Camp". The signature is written in a cursive, flowing style.

Greg Camp
Regulatory Compliance and Safety Manager

Enclosures: Critical Load Facility Information Spreadsheet

Cc: with Enclosure

District Facilities
Critical Load Spreadsheet

[illegible]



**Delivered via certified mail
#**

October 28, 2021

Public Utility Commission of Texas
Central Records, Project 52299
1701 N. Congress Avenue
PO Box 13326
Austin, Texas 78701-3326

Re: Harris County MUD 500
PUCT Project 52299
Critical Load List for Water and Wastewater Facilities

To the PUCT,

Pursuant to the Texas Water Code Section §13.1396 and provisions set forth in Senate Bill 3 of the 87th Legislature, please find enclosed the current Critical Load Facility Information spreadsheet for the referenced Utility District which contains updated contact and facility information. Should you have any questions or need additional documentation please contact me via email at gcamp@edpwater.com or by phone at (713) 395-3100.

Sincerely,

A handwritten signature in cursive script, appearing to read "Greg Camp".

Greg Camp
Regulatory Compliance and Safety Manager

Enclosures: Critical Load Facility Information Spreadsheet

Cc: with Enclosure

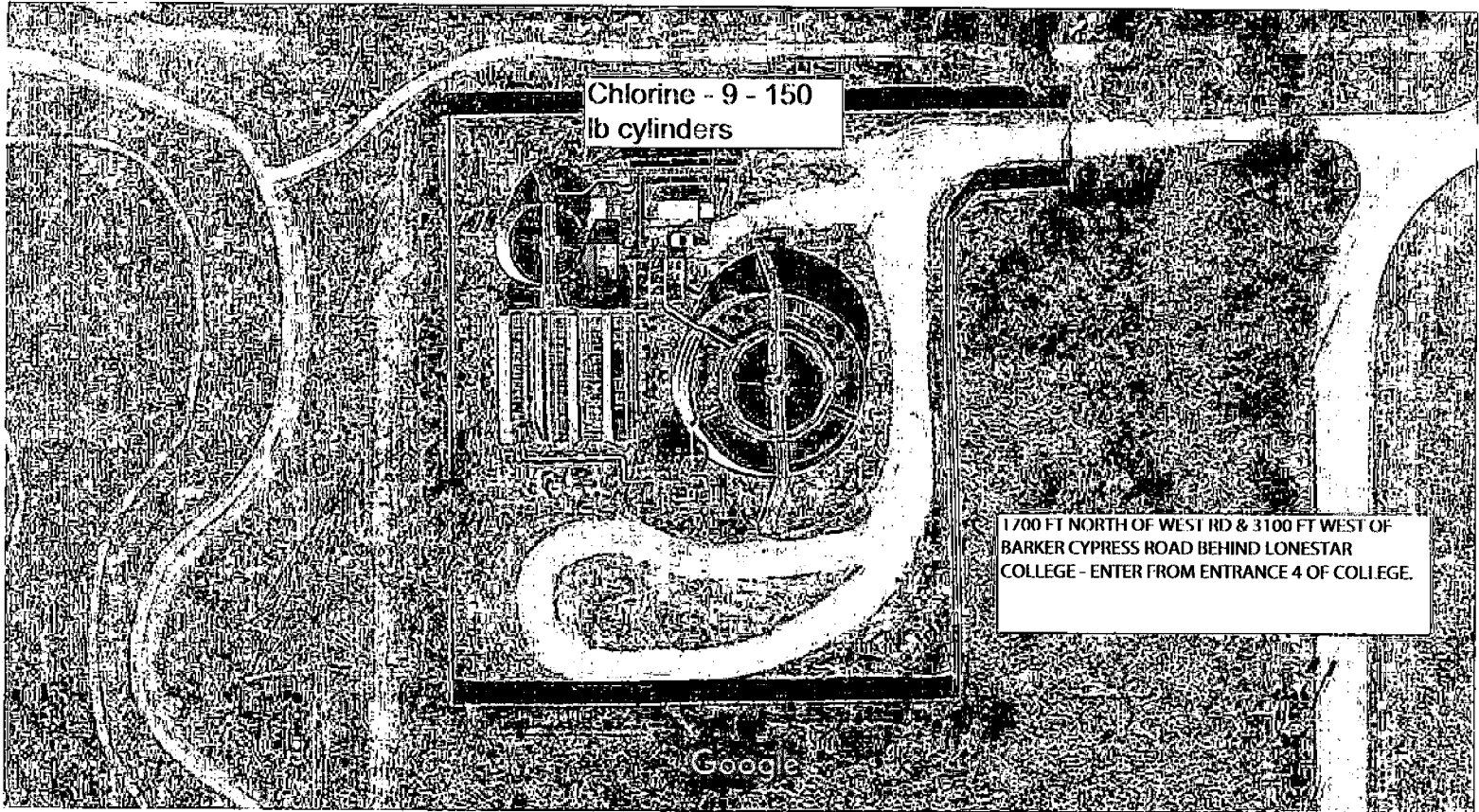
District Facilities
Critical Load Spreadsheet

District Name:	Primary Contact:		Secondary Contact:	
Harris County MUD No. 500	Name:		Name:	
	Environmental Development Partners-Kevin Redden		Truman Edminster	
County:	Phone Number:		Phone Number:	
Harris	(832) 467-1599 or (281) 905-2891		(713) 784-4500	
	Fax Number: (832) 467-1610		Fax Number: (713) 784-4577	
FACILITY	ADDRESS		ESI ID #	VOLUME
Wastewater Treatment Plant	9191 1/2 Barker Cypress, Cypress, Texas 77433		1008901023900339420109	.750 MGD
Lift Station #1	9422 1/2 Towne Lake Pkwy, Cypress, Texas 77433		1008901011900327930109	
Lift Station #2	9914 1/2 E. Hamilton Hills, Cypress, Texas 77433		1008901011900384460110	
Lift Station #3	10923 1/2 Mayberry Heights Drive, Cypress, Texas 77433		1008901022900738340113	
Water Plant No. 1	19627 1/2 Tuckerton Road, Cypress, Texas 77433		1008901022900610920112	
Water Plant No. 2	17610 Mound Rd., Cypress Texas, 77433		1008901022901507320119	
Transmission & Distribution Utility Company (TDU): CenterPoint Energy				
Retail Electric Company: Cavallo Energy Texas, LLC (Expires 5/31/2025)				
***The mailing address for all District facilities is 3200 Southwest Freeway, Suite 2600, Houston, TX 77027, Attention: Allen Boone Humphries Robinson LLP				

1/2 block west of intersection of
Greenhouse & Tuckerton Rd on
Tuckerton Rd.

Chlorine - 6 - 150
lb cylinders

Google





Delivered via certified mail
#

October 28, 2021

Public Utility Commission of Texas
Central Records, Project 52299
1701 N. Congress Avenue
PO Box 13326
Austin, Texas 78701-3326

Re: Harris County MUD 502
PUCT Project 52299
Critical Load List for Water and Wastewater Facilities

To the PUCT,

Pursuant to the Texas Water Code Section §13.1396 and provisions set forth in Senate Bill 3 of the 87th Legislature, please find enclosed the current Critical Load Facility Information spreadsheet for the referenced Utility District which contains updated contact and facility information. Should you have any questions or need additional documentation please contact me via email at gcamp@edpwater.com or by phone at (713) 395-3100.

Sincerely,

A handwritten signature in cursive script, appearing to read 'Greg Camp'.

Greg Camp
Regulatory Compliance and Safety Manager

Enclosures: Critical Load Facility Information Spreadsheet

Cc: with Enclosure

District Facilities
Critical Load Spreadsheet

District Name:	Primary Contact:	Secondary Contact:	
HC MUD 502	Name:	Name:	
	Environmental Development Partners Kevin Redden, Area Manager	Environmental Development Partners Eric Thiry, Vice President of Operations	
County:	Phone Number:	Phone Number:	
Harris	281-905-2891	832-467-1599 (24hr)	
	Fax Number: 832-467-1610	Fax Number: 832-467-1610	
FACILITY	ADDRESS	ESI ID #	VOLUME
Lift Station 1	17910 1/2 Cypress N. Houston	1008901020901200350116	
Transmission and Distribution Utility Company (TDU): CenterPoint			
Retail Electric Company: Reliant Energy			
***The mailing address for all District facilities is 17495 Village Green Dr. Houston, TX 77040, Attention: EDP			



Delivered via certified mail
#

October 28, 2021

Public Utility Commission of Texas
Central Records, Project 52299
1701 N. Congress Avenue
PO Box 13326
Austin, Texas 78701-3326

Re: Harris County MUD 530
PUCT Project 52299
Critical Load List for Water and Wastewater Facilities

To the PUCT,

Pursuant to the Texas Water Code Section §13.1396 and provisions set forth in Senate Bill 3 of the 87th Legislature, please find enclosed the current Critical Load Facility Information spreadsheet for the referenced Utility District which contains updated contact and facility information. Should you have any questions or need additional documentation please contact me via email at gcamp@edpwater.com or by phone at (713) 395-3100.

Sincerely,

A handwritten signature in cursive script, appearing to read "Greg Camp".

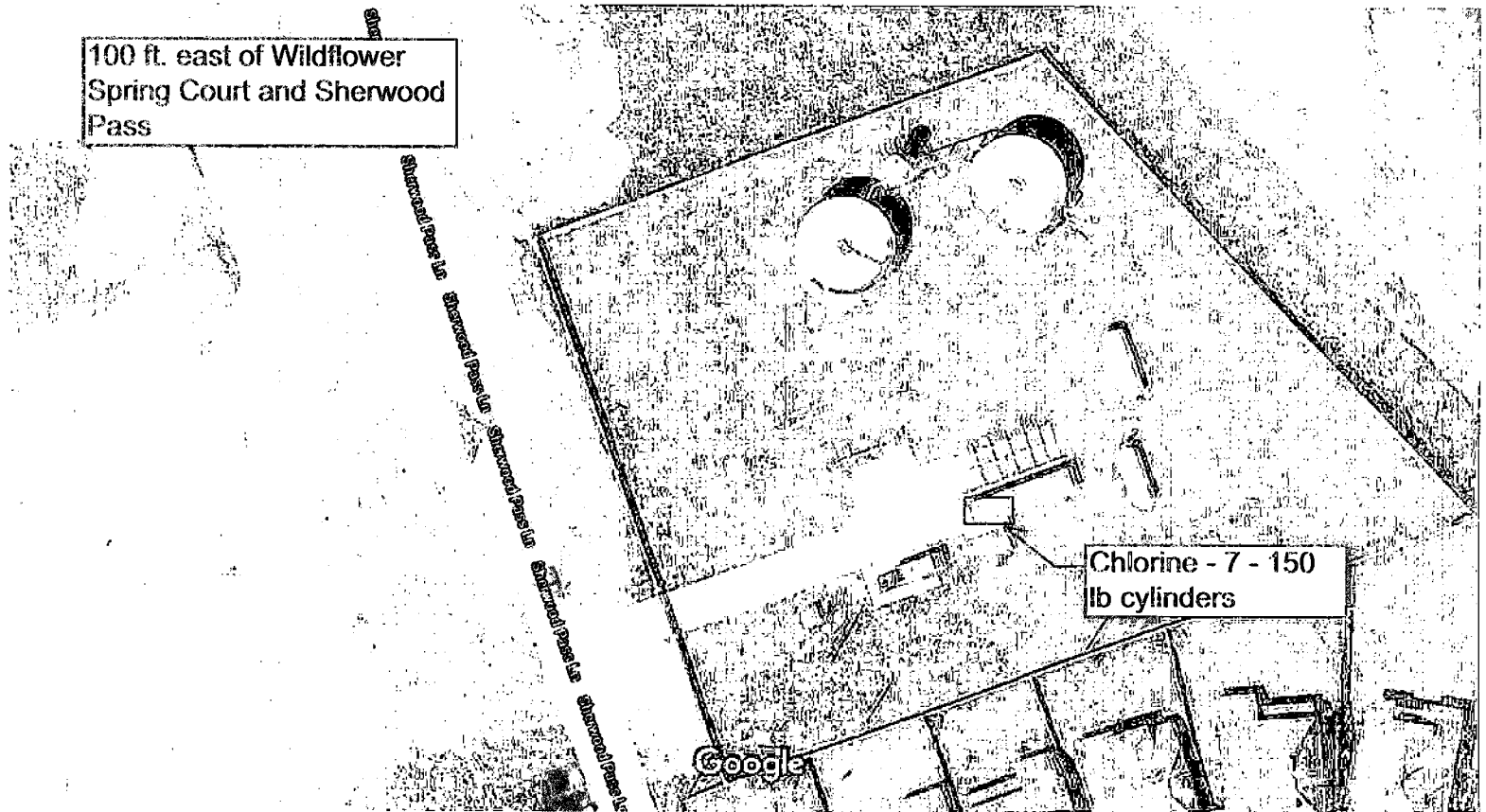
Greg Camp
Regulatory Compliance and Safety Manager

Enclosures: Critical Load Facility Information Spreadsheet


Cc: with Enclosure

District Facilities
Critical Load Spreadsheet

District Name:	Primary Contact:		Secondary Contact:
Harris County MUD 530	Name:		Name:
	Environmental Development Partners Brian Dubiel, Area Manager JC Reno- Manager of Operations		LJA Engineering, Inc.- Shayna Helvey
	Phone Number:		Phone Number:
County: Harris	Dispatch - (832) 467-1599 Brian Dubiel cell - (281) 415-0360 JC cell - (832) 493-2877		(713) 953-5106
	Fax Number:		Fax Number:
	(832) 467-1610		(713) 953-5026
FACILITY	ADDRESS	ESI ID #	VOLUME
Water Plant	20818 1/2 Sherwood Pass Lane, Spring, Texas 77379	1008901001901018090115	
Wastewater Treatment Plant	19830 Stuebner Airline Rd., Spring, Texas 77379	1008901006900960440115	0.38 MGD
Lift Station/SWPS	7530 1/2 Capeview Crossing, Spring, Texas 77379	1008901016901017150115	
Make Up Well- Laurel Park Fountain Detention Pond	7522 1/2 Capeview Crossing, Spring, Texas 77379	1008901023901081030116	
Transmission and Distribution			
Utility Company (TDU): CenterPoint Energy			
Retail Electric Company: TXU Energy			
***The mailing address for all District facilities is 3200 Southwest Freeway, Suite 2600, Houston, TX 77027, Attention: Allen Boone Humphries Robinson LLP			



Map data ©2020, Map data ©2020 20 ft



20818 Sherwood Pass Ln

Klein, TX 77379



Directions



Save



Nearby



Send to your
phone



Share

1500 ft SE of intersection of Stuebner
Airline & Emerald Mist Parkway

Chlorine - 4 - 150
lb cylinders



**Delivered via certified mail
#**

October 28, 2021

Public Utility Commission of Texas
Central Records, Project 52299
1701 N. Congress Avenue
PO Box 13326
Austin, Texas 78701-3326

Re: Harris County MUD 531
PUCT Project 52299
Critical Load List for Water and Wastewater Facilities

To the PUCT,

Pursuant to the Texas Water Code Section §13.1396 and provisions set forth in Senate Bill 3 of the 87th Legislature, please find enclosed the current Critical Load Facility Information spreadsheet for the referenced Utility District which contains updated contact and facility information. Should you have any questions or need additional documentation please contact me via email at gcamp@edpwater.com or by phone at (713) 395-3100.

Sincerely,

A handwritten signature in cursive script that reads "Greg Camp".

Greg Camp
Regulatory Compliance and Safety Manager

Enclosures: Critical Load Facility Information Spreadsheet


Cc: with Enclosure

District Facilities
Critical Load Spreadsheet - 5/11/2020

District Name:	Primary Contact:		Secondary Contact:	
Harris County MUD 531	Name: Environmental Development Partners Kevin Redden, Area Manager JC Reno, Operations Manager		Name: LJA Engineering, Inc. Shayna Helvey, Project Manager	
County:	Phone Number:		Phone Number:	
Harris	Dispatch (832) 487-1599 Kevin cell (281) 905-2891 JC cell (832) 493-2877		(713) 953-5106	
	Fax Number:		Fax Number:	
	(832) 487-1610		(713) 953-5106	
FACILITY	ADDRESS	ESI ID #	VOLUME	
Water Plant	20055 1/2 Taccoa Drive, Cypress, Texas 77433	1008901001901015080115		
Wastewater Treatment Plant	16838 1/2 Harbor Falls Drive, Cypress, Texas 77433	1008901020900951120115	0.12 MGD	
Lift Station-Falls at Dry Creek	16630 1/2 Hamilton Pool Drive, Cypress, Texas	1008901016900946930115		
Lift Station-Hidden Arbor	16615 1/2 Mystic Timber Lane, Cypress, Texas 77433	1008901022900975850115		
Transmission and Distribution Utility Company (TDU): CenterPoint Energy				
Retail Electric Company: TXU Energy Retail Company LLC				
***The mailing address for all District facilities is 3200 Southwest Freeway, Suite 2600, Houston, TX 77027, Attention: Allen Boone Humphries Robinson LLP				

EDP Taccoa

HC 531 - WP 1



Map data ©2020 , Map data ©2020 20 ft

approximately 100 yards east of
intersection of Harbor Falls and
Liberty Run

5 - 150 lb. cylinders

Google



**Delivered via certified mail
#**

October 28, 2021

Public Utility Commission of Texas
Central Records, Project 52299
1701 N. Congress Avenue
PO Box 13326
Austin, Texas 78701-3326

Re: Harris County MUD 6
PUCT Project 52299
Critical Load List for Water and Wastewater Facilities

To the PUCT,

Pursuant to the Texas Water Code Section §13.1396 and provisions set forth in Senate Bill 3 of the 87th Legislature, please find enclosed the current Critical Load Facility Information spreadsheet for the referenced Utility District which contains updated contact and facility information. Should you have any questions or need additional documentation please contact me via email at gcamp@edpwater.com or by phone at (713) 395-3100.

Sincerely,

A handwritten signature in black ink, appearing to read "Greg Camp". The signature is fluid and cursive, with the first name "Greg" and last name "Camp" clearly distinguishable.

Greg Camp
Regulatory Compliance and Safety Manager


Enclosures: Critical Load Facility Information Spreadsheet

Cc: with Enclosure

*** The mailing address for all district facilities is: **Allen Boone Humphries Robinson LLC**
3200 Southwest Freeway, Ste. 2600, Houston TX 77027

District Name:	Primary Contact – EDP	Secondary Contact – EDP	Additional Contact	
HARRIS COUNTY MUNICIPAL UTILITY DISTRICT 6	Area Manager	Operations Manager	A&S ENGINEERS, INC. – WILLIAM "BILL" BAIRD	
	TOM MERCK	JC RENO		
County:	Phone Number	Secondary Phone Number	Additional Contact Phone Number	
	(832) 467-1599 (24 HR) (281) 302-8376 (CELL)	(832) 467-1599 (24 HR) (832) 493-2877 (CELL)	Office	Cell
HARRIS	Fax Number	Fax Number	Fax Number	
	(832) 467-1610	(832) 467-1610	713-942-2725	832-633-4659
Transmission and Distribution Utility Company (TDU)		Retail Electric Company		
CENTERPOINT ENERGY		CAVALLO ENERGY		

FACILITY	ADDRESS	ESI ID NUMBER	VOLUME
WASTEWATER TREATMENT PLANT	11702 ½ HOLLISTER, HOUSTON, TX 77064	1008901023805480560100	
WATER PLANT	7830 ROUND BANK, HOUSTON, TX 77064	1008901008185312276100	
CITY OF HOUSTON WATER METER	7900 ½ BREEN ROAD, HOUSTON, TX 77064	100890102381488970104	
ELEVATED STORAGE TANK	11922 HOLLISTER, HOUSTON, TX 77064	1008901008185310800100	
LIFT STATION #1	7831 WEST ROAD, HOUSTON, TX 77064	1008901008185309470100	



LAS

75 gallon tank south west corner of room

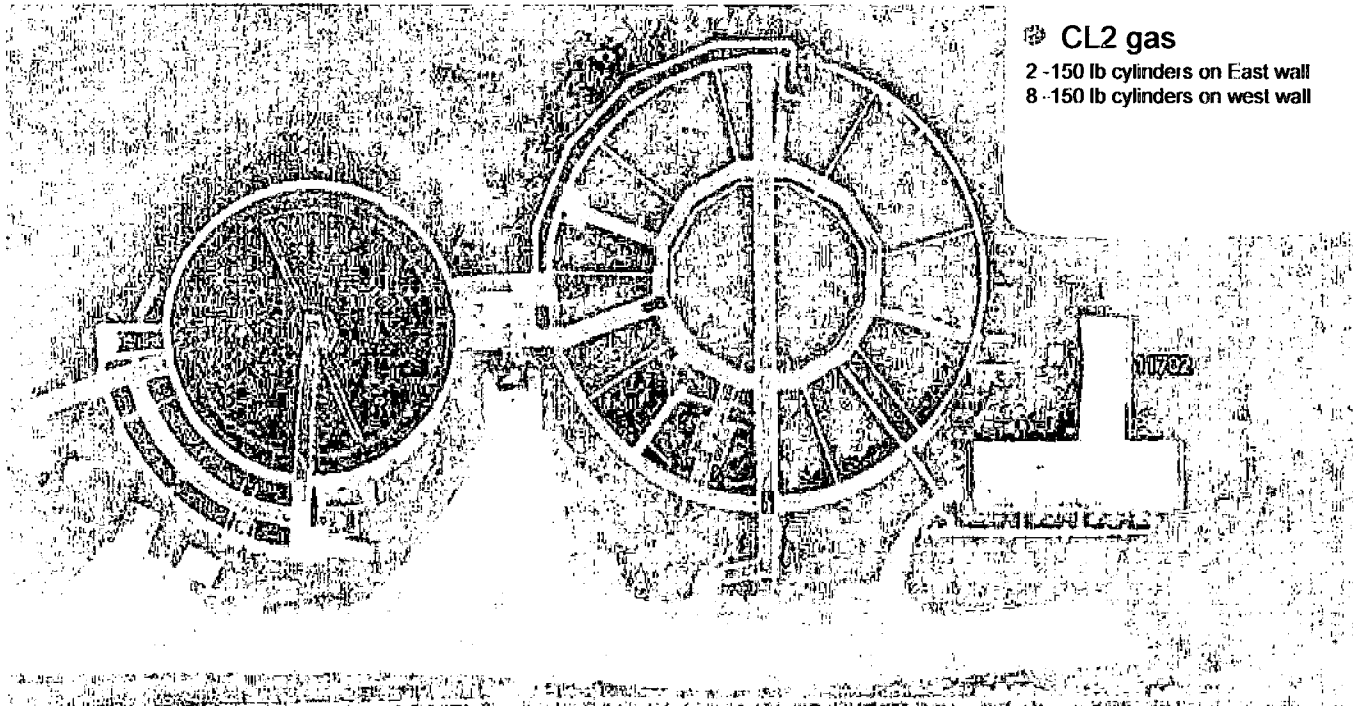
● CL2 gas

2 - 150 lb cylinders SE corner of room
5 - 150 lb cylinders NW corner of room

CL2 gas

2 - 150 lb cylinders on East wall

8 - 150 lb cylinders on west wall





Delivered via certified mail
#

October 28, 2021

Public Utility Commission of Texas
Central Records, Project 52299
1701 N. Congress Avenue
PO Box 13326
Austin, Texas 78701-3326

Re: Harris County WCID 109
PUCT Project 52299
Critical Load List for Water and Wastewater Facilities

To the PUCT,

Pursuant to the Texas Water Code Section §13.1396 and provisions set forth in Senate Bill 3 of the 87th Legislature, please find enclosed the current Critical Load Facility Information spreadsheet for the referenced Utility District which contains updated contact and facility information. Should you have any questions or need additional documentation please contact me via email at gcamp@edpwater.com or by phone at (713) 395-3100.

Sincerely,

A handwritten signature in black ink, appearing to read "Greg Camp". The signature is fluid and cursive, with the first name "Greg" and last name "Camp" clearly distinguishable.

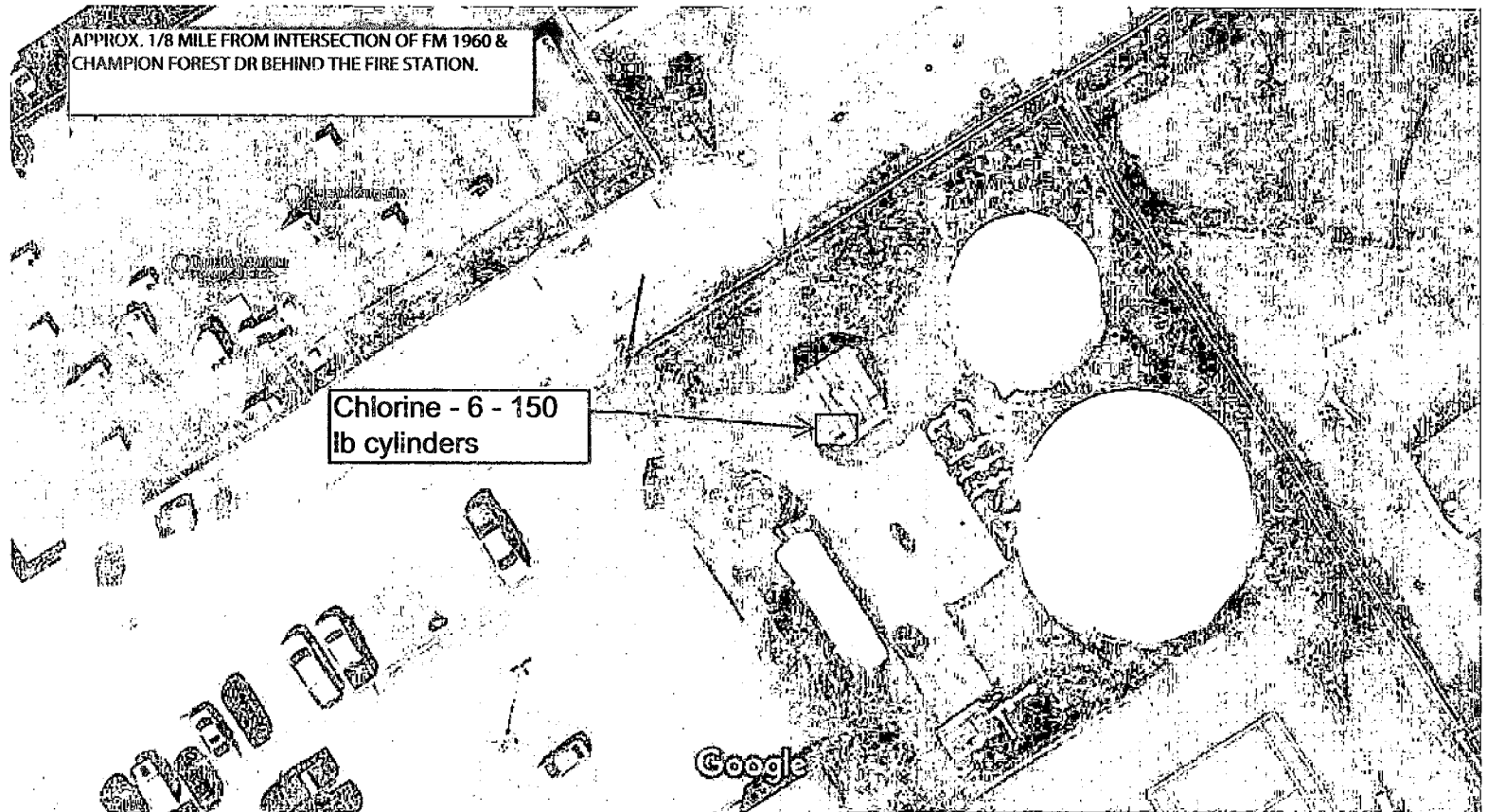
Greg Camp
Regulatory Compliance and Safety Manager

Enclosures: Critical Load Facility Information Spreadsheet


Cc: with Enclosure

*** The mailing address for all district facilities is: **Environmental Development Partners, LLC (EDP)**
17495 Village Green Drive, Houston, TX 77040.

District Name:	Primary Contact - EDP	Secondary Contact - EDP	Additional Contact
HARRIS COUNTY WATER CONTROL & IMPROVEMENT DISTRICT 109	Area Manager	Operations Manager	ENVIRONMENTAL DEVELOPMENT PARTNERS ERIC THIRY – VICE PRESIDENT OF OPERATIONS
	TOM MERCK	JC RENO	
County:	24 hr. Phone Number	Secondary Phone Number	Additional Contact Phone Number
	(832) 467-1599	(832) 493-2877	(832) 467-1599
HARRIS	Fax Number	Fax Number	Fax Number
	(832) 467-1610	(832) 467-1610	(832) 467-1610
Transmission and Distribution Utility Company (TDU)		Retail Electric Company	
CENTERPOINT ENERGY		CAVALLO ENERGY	
FACILITY	ADDRESS	ESI ID NUMBER	VOLUME
WASTEWATER TREATMENT PLANT	13415 ½ BAMMEL NORTH HOUSTON ROAD, HOUSTON, TX 77066	1008901023804500650100	
WATER PLANT #1	12722 CHAMPION FOREST DRIVE, HOUSTON, TX 77066	1008901005184630001100	
WATER PLANT #2	12051 MIGHTY OAK DRIVE, HOUSTON, TX 77066	1008901011184969450100	
WATER PLANT #3	6003 THEALL ROAD, HOUSTON, TX 77066	1008901005184635752100	
MEETING FACILITY	5302 OLD LODGE DRIVE, HOUSTON, TX 77066	1008901005184630169100	
LIFT STATION #1	5610 LODGE CREEK DRIVE, HOUSTON, TX 77066	1008901005184630045100	
LIFT STATION #2	5903 ½ PINWOOD SPRING DRIVE, HOUSTON, TX 77066	1008901011184965758100	
LIFT STATION #3	14017 CASHEL FOREST DRIVE, HOUSTON, TX 77069	1008901011144107515100	
LIFT STATION #4	5933 FM 1960 WEST, HOUSTON, TX 77066	1008901005184635237100	
LIFT STATION #5	4220 ½ TIMBER MEADOW OAK DRIVE, HOUSTON, TX 77066	1008901023815848580105	
LIFT STATION	12703 HARTLEPOOL LANE, HOUSTON, TX 77066	1008901011184970510100	
LIFT STATION	12101 DE FORREST STREET, HOUSTON, TX 77066	1008901005184622557100	
LIFT STATION	4914 GENEVA DRIVE, HOUSTON, TX 77066	1008901005184622806100	



Map data ©2020, Map data ©2020 20 ft



12722 Champion Forest Dr

Houston, TX 77066



Directions



Save



Nearby



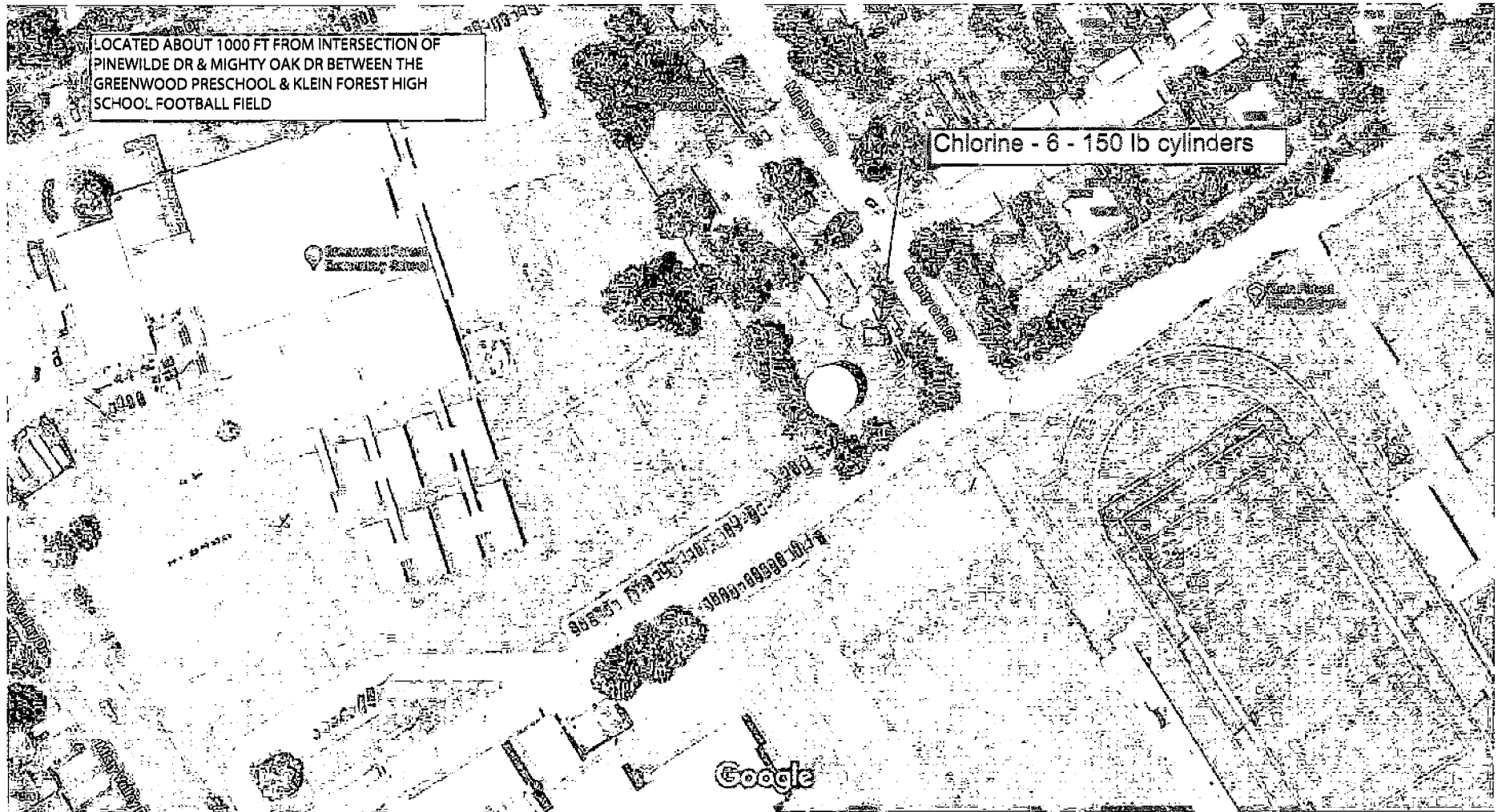
Send to your
phone



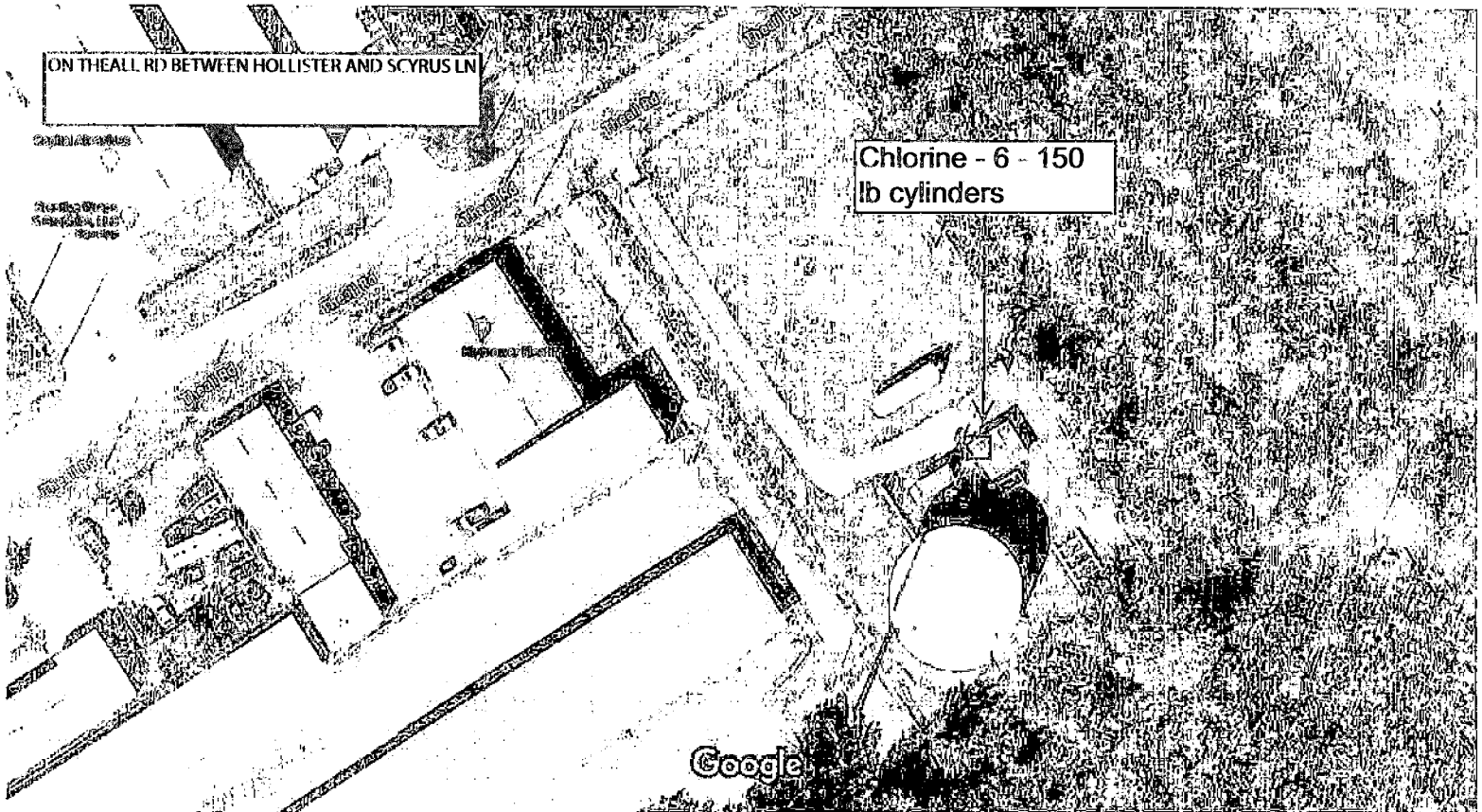
Share

Photos

Google Maps 12051 Mighty Oak Dr



Imagery ©2021 Houston-Galveston Area Council, Maxar Technologies, Texas General Land Office, U.S. Geological Survey, Map data ©2021 50 ft



Map data ©2020 , Map data ©2020 20 ft



6003 Theall Rd

Houston, TX 77066



Directions



Save



Nearby



Send to your
phone




Share

Photos

approximately .25 miles south from
intersection of Veterans Memorial and
Bammel N Houston Road on Bammel
N Houston.

No Chlorine or
SO₂
UV Plant





**Delivered via certified mail
#**

October 28, 2021

Public Utility Commission of Texas
Central Records, Project 52299
1701 N. Congress Avenue
PO Box 13326
Austin, Texas 78701-3326

Re: Harris County WCID 110
PUCT Project 52299
Critical Load List for Water and Wastewater Facilities

To the PUCT,

Pursuant to the Texas Water Code Section §13.1396 and provisions set forth in Senate Bill 3 of the 87th Legislature, please find enclosed the current Critical Load Facility Information spreadsheet for the referenced Utility District which contains updated contact and facility information. Should you have any questions or need additional documentation please contact me via email at gcamp@edpwater.com or by phone at (713) 395-3100.

Sincerely,

A handwritten signature in black ink, appearing to read "Greg Camp". The signature is fluid and cursive, written over a light blue horizontal line.


Greg Camp
Regulatory Compliance and Safety Manager

Enclosures: Critical Load Facility Information Spreadsheet

Cc: with Enclosure

*** The mailing address for all district facilities is: **Environmental Development Partners, LLC (EDP)**
17495 Village Green Drive, Houston, TX 77040.

District Name:	Primary Contact - EDP	Secondary Contact - EDP	Additional Contact
HARRIS COUNTY WATER CONTROL & IMPROVEMENT DISTRICT 110	Area Manager BRIAN DUBIEL	Operations Manager JC RENO	ENVIRONMENTAL DEVELOPMENT PARTNERS ERIC THIRY – VICE PRESIDENT OF OPERATIONS
County:	24 hr. Phone Number	Secondary Phone Number	Additional Contact Phone Number
HARRIS	(832) 467-1599	(832) 493-2877	(832) 467-1599
	Fax Number	Fax Number	Fax Number
	(832) 467-1610	(832) 467-1610	(832) 467-1610
Transmission and Distribution Utility Company (TDU)		Retail Electric Company	
CENTERPOINT ENERGY		CAVALLO ENERGY	
FACILITY	ADDRESS	ESI ID NUMBER	VOLUME
WASTEWATER TREATMENT PLANT	627 CYPRESS OAKS DRIVE, SPRING, TX 77388	1008901001154180965100	
WATER PLANT #1	19438 ENCHANTED OAKS, SPRING, TX 77388	1008901001154030075100	
WATER PLANT #2	19803 CYPRESSWOOD FALLS, SPRING, TX 77373	1008901023816019570105	
POLICE STATION	503 CYPRESS OAKS DRIVE, SPRING, TX 77388	1008901023900056190107	
DISTRICT OFFICE	19023 JOAN LEIGH DRIVE, SPRING, TX 77388	1008901023804944970100	
ELEVATED STORAGE TANK	19007 JOAN LEIGH DRIVE, SPRING, TX 77388	1008901001154151885100	
LIFT STATION #1	19614 HICKORY TWIG, SPRING, TX 77388	1008901001153969986100	
LIFT STATION #2	19111 ENCHANTED STREAM, SPRING, TX 77388	1008901001154151730100	
LIFT STATION #3	19300 INTERSTATE 45 A (SPRING PARK), SPRING, TX 77373	1008901023805288730100	
LIFT STATION #4	22332 HOLZWORTH, SPRING, TX 77388	1008901023806541560100	
LIFT STATION #5	20330 I-45, SPRING, TX 77386	1008901023808033780100	
LIFT STATION #6	2355 ¼ CYPRESSWOOD DRIVE, SPRING, TX 77373	1008901023815235440104	
LIFT STATION #7	140 LOU LANE, SPRING, TX 77388	1008901023813006070102	
LIFT STATION #8	931 ¼ E. CYPRESSWOOD DRIVE, SPRING, TX 77373	1008901023811754750100	



Map data ©2020, Map data ©2020 20 ft



19438 Enchanted Oaks Dr

Spring, TX 77388



Directions



Save



Nearby




Send to your
phone




Share

Photos



Map data ©2020, Map data ©2020 20 ft



19803 Cypresswood Falls

Spring, TX 77373



Directions



Save




Nearby



Send to your
phone



Share





Delivered via certified mail
#

October 28, 2021

Public Utility Commission of Texas
Central Records, Project 52299
1701 N. Congress Avenue
PO Box 13326
Austin, Texas 78701-3326

Re: Harris County WCID 132
PUCT Project 52299
Critical Load List for Water and Wastewater Facilities

To the PUCT,

Pursuant to the Texas Water Code Section §13.1396 and provisions set forth in Senate Bill 3 of the 87th Legislature, please find enclosed the current Critical Load Facility Information spreadsheet for the referenced Utility District which contains updated contact and facility information. Should you have any questions or need additional documentation please contact me via email at gcamp@edpwater.com or by phone at (713) 395-3100.

Sincerely,

A handwritten signature in black ink, appearing to read "Greg Camp". The signature is written in a cursive, flowing style.

Greg Camp
Regulatory Compliance and Safety Manager


Enclosures: Critical Load Facility Information Spreadsheet

Cc: with Enclosure

*** The mailing address for all district facilities is: **Environmental Development Partners, LLC (EDP)**
17495 Village Green Drive, Houston, TX 77040.

District Name:	Primary Contact - EDP	Secondary Contact - EDP	Additional Contact
HARRIS COUNTY WATER CONTROL & IMPROVEMENT DISTRICT 132	Area Manager	Operations Manager	ENVIRONMENTAL DEVELOPMENT PARTNERS ERIC THIRY - VICE PRESIDENT OF OPERATIONS
	BRIAN DUBIEL	JC RENO	
County:	24 hr. Phone Number	Secondary Phone Number	Additional Contact Phone Number
HARRIS	(832) 467-1599	(832) 493-2877	(832) 467-1599
	Fax Number	Fax Number	Fax Number
	(832) 467-1610	(832) 467-1610	(832) 467-1610
Transmission and Distribution Utility Company (TDU)		Retail Electric Company	
CENTERPOINT ENERGY		CAVALLO ENERGY	

FACILITY	ADDRESS	ESI ID NUMBER	VOLUME
WATER PLANT	4107 EVENING TRAIL, SPRING, TX 77388	1008901001156004230100	
LIFT STATION	17200 CYPRESS SPRING, SPRING, TX 77388	1008901001156702250100	



Map data ©2020 , Map data ©2020 20 ft



4107 Evening Trail Dr

Spring, TX 77388



Directions



Save



Nearby



Send to your
phone



Share



2GMC+QC Spring, Texas

Photos



**Delivered via certified mail
#**

October 28, 2021

Public Utility Commission of Texas
Central Records, Project 52299
1701 N. Congress Avenue
PO Box 13326
Austin, Texas 78701-3326

Re: Harris-Fort Bend Counties MUD 3
PUCT Project 52299
Critical Load List for Water and Wastewater Facilities

To the PUCT,

Pursuant to the Texas Water Code Section §13.1396 and provisions set forth in Senate Bill 3 of the 87th Legislature, please find enclosed the current Critical Load Facility Information spreadsheet for the referenced Utility District which contains updated contact and facility information. Should you have any questions or need additional documentation please contact me via email at gcamp@edpwater.com or by phone at (713) 395-3100.

Sincerely,

A handwritten signature in cursive script, appearing to read "Greg Camp".

Greg Camp
Regulatory Compliance and Safety Manager

Enclosures: Critical Load Facility Information Spreadsheet

Cc: with Enclosure

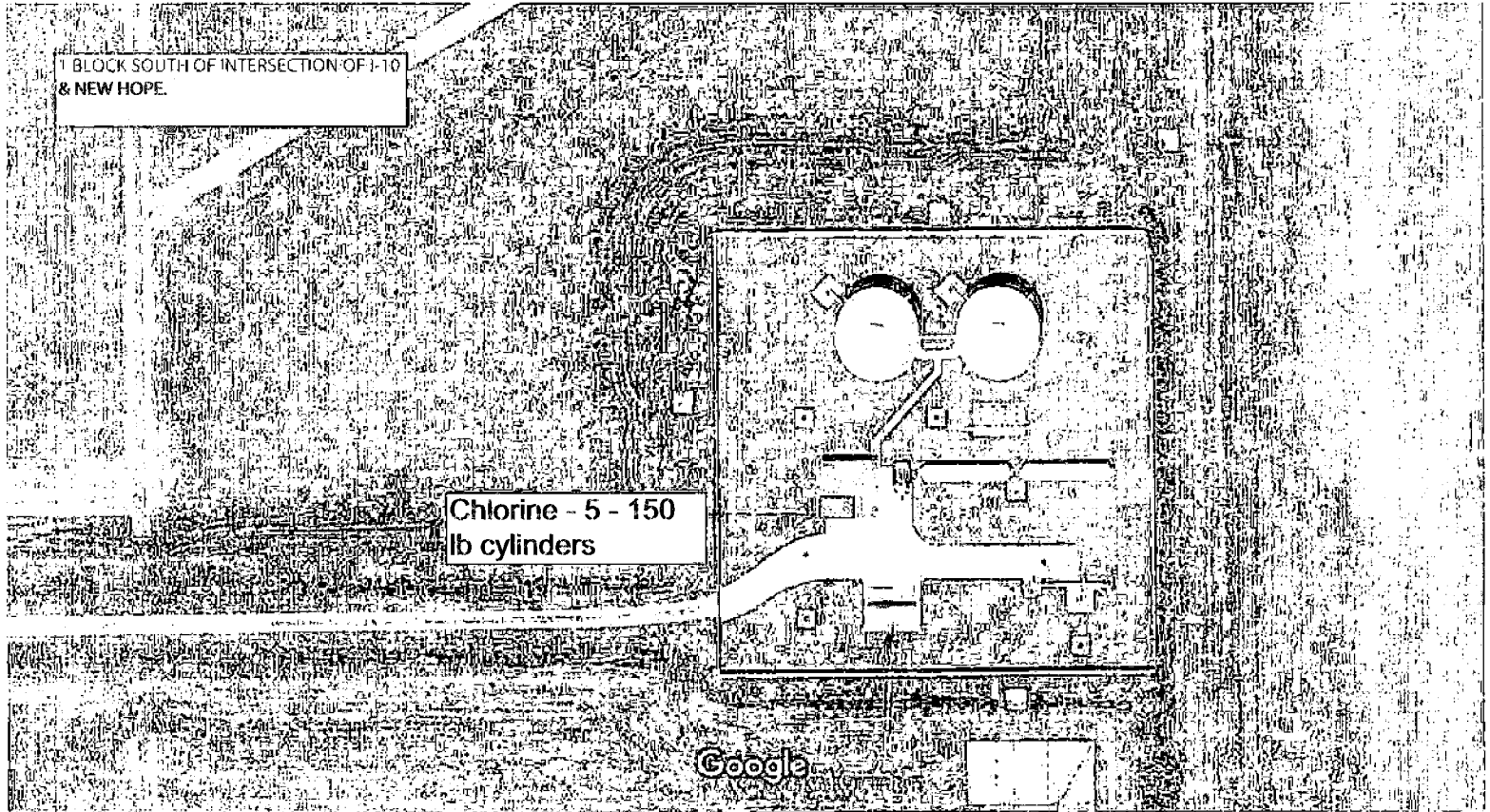
*** The mailing address for all district facilities is: **Environmental Development Partners, LLC (EDP)**
17495 Village Green Drive, Houston, TX 77040.

District Name:	Primary Contact – EDP	Secondary Contact – EDP	Additional Contact
HARRIS - FORT BEND COUNTY MUNICIPAL UTILITY DISTRICT 3	Area Manager	Operations Manager	ENVIRONMENTAL DEVELOPMENT PARTNERS ERIC THIRY – VICE PRESIDENT OF OPERATIONS
	KEVIN REDDEN	JC RENO	
County:	Phone Number	Secondary Phone Number	Additional Contact Phone Number
	(832) 467-1599 (24 HR) (281) 905-2891 (CELL)	(832) 467-1599 (24 HR) (832) 493-2877 (CELL)	(832) 467-1599
HARRIS	Fax Number	Fax Number	Fax Number
	(832) 467-1610	(832) 467-1610	(832) 467-1610
Transmission and Distribution Utility Company (TDU)		Retail Electric Company	
CENTERPOINT ENERGY		CAVALLO ENERGY	

FACILITY	ADDRESS	ESI ID NUMBER	VOLUME
WASTEWATER TREATMENT PLANT	527 ½ NEW HOPE LANE, KATY, TX 77494	1008901001900230890108	
WATER PLANT – WELL #1	325 ½ NEW HOPE LANE, KATY, TX 77494	1008901023818210030106	
LIFT STATION	1400 ½ KATY GAP ROAD, KATY, TX 77494	1008901001900686610113	

325 New Hope Ln

HFB 3 - WP 1



Map data ©2020 , Map data ©2020 20 ft



325 New Hope Ln

Katy, TX 77494



Directions



Save



Nearby

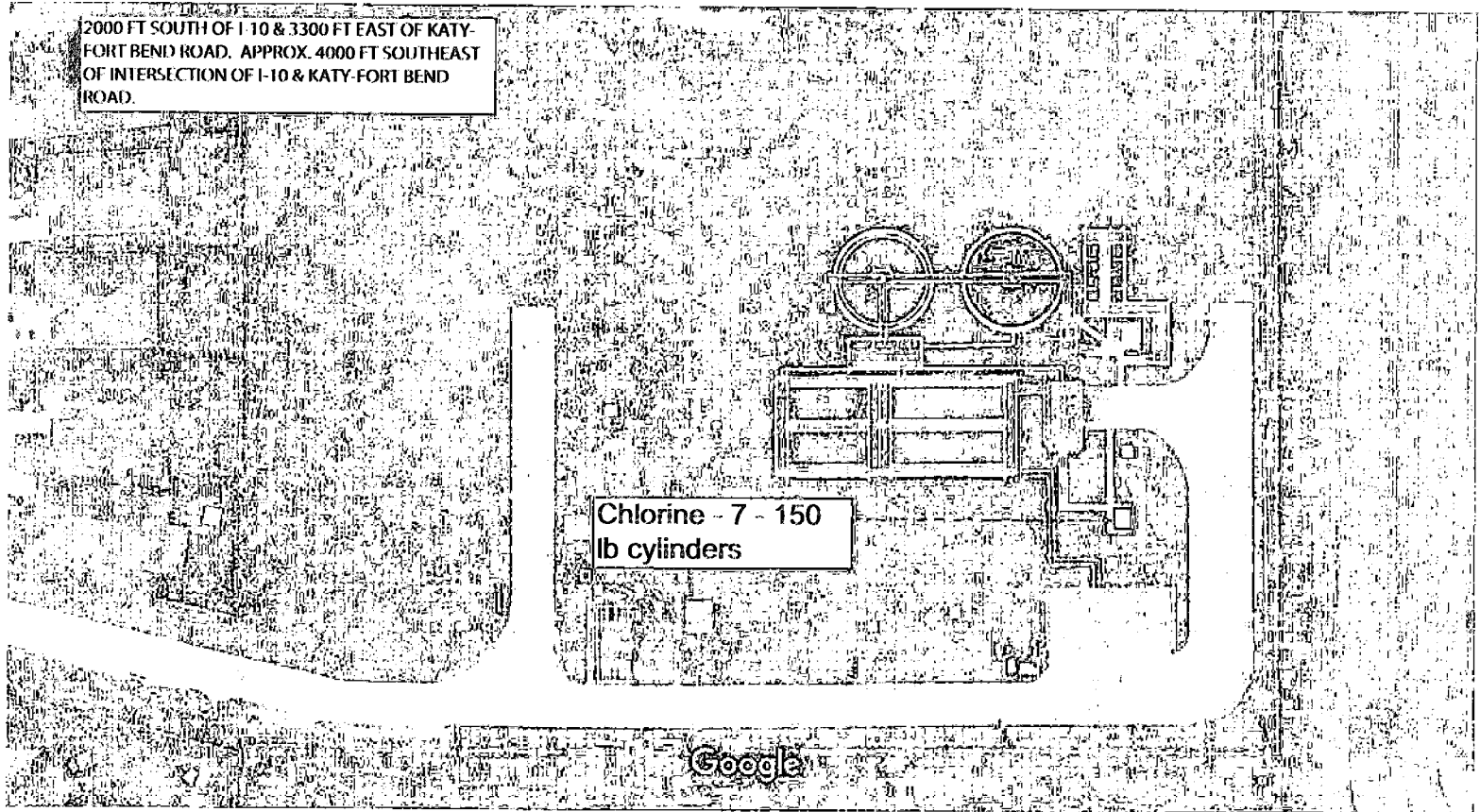


Send to your
phone



Share

Photos





Delivered via certified mail
#

October 28, 2021

Public Utility Commission of Texas
Central Records, Project 52299
1701 N. Congress Avenue
PO Box 13326
Austin, Texas 78701-3326

Re: Katy-Hockley Corp. (Hunters Place)
PUCT Project 52299
Critical Load List for Water and Wastewater Facilities

To the PUCT,

Pursuant to the Texas Water Code Section §13.1396 and provisions set forth in Senate Bill 3 of the 87th Legislature, please find enclosed the current Critical Load Facility Information spreadsheet for the referenced Utility District which contains updated contact and facility information. Should you have any questions or need additional documentation please contact me via email at gcamp@edpwater.com or by phone at (713) 395-3100.

Sincerely,

A handwritten signature in black ink, appearing to read "Greg Camp". The signature is fluid and cursive, with the first name "Greg" being more prominent than the last name "Camp".

Greg Camp
Regulatory Compliance and Safety Manager

Enclosures: Critical Load Facility Information Spreadsheet

Cc: with Enclosure

*** The mailing address for all district facilities is: **Environmental Development Partners, LLC (EDP)**
17495 Village Green Drive, Houston, TX 77040.


District Name:	Primary Contact - EDP	Secondary Contact - EDP	Additional Contact
KATY-HOCKLEY CORPORATION / HUNTERS PLACE	Area Manager	Operations Manager	ENVIRONMENTAL DEVELOPMENT PARTNERS ERIC THIRY – VICE PRESIDENT OF OPERATIONS
	KEVIN REDDEN	JC RENO	
County:	24 hr. Phone Number	Secondary Phone Number	Additional Contact Phone Number
HARRIS	(832) 467-1599	(832) 493-2877	(832) 467-1599
	Fax Number	Fax Number	Fax Number
	(832) 467-1610	(832) 467-1610	(832) 467-1610
Transmission and Distribution Utility Company (TDU)		Retail Electric Company	
CENTERPOINT ENERGY		CONSTELLATION ENERGY	

FACILITY	ADDRESS	ESI ID NUMBER	VOLUME
WASTEWATER TREATMENT PLANT	25005 MORTON RANCH ROAD, KATY, TX 77493	1008901023811791470100	
WATER PLANT – WELL #1	2840 KATY HOCKLEY CUT-OFF ROAD, KATY, TX 77493	1008901023811784780100	


2840 Katy Hockley

2840 Katy Hockley Cut Off Rd

Katy-Hockley (Hunter Place) - WP 1



Map data ©2020 , Map data ©2020 20 ft



2840 Katy Hockley Cut Off Rd

Katy, TX 77493



Directions



Save



Nearby




Send to your
phone



Share

Photos





Delivered via certified mail
#

October 28, 2021

Public Utility Commission of Texas
Central Records, Project 52299
1701 N. Congress Avenue
PO Box 13326
Austin, Texas 78701-3326

Re: Kleinwood Joint Powers Board
PUCT Project 52299
Critical Load List for Water and Wastewater Facilities

To the PUCT,

Pursuant to the Texas Water Code Section §13.1396 and provisions set forth in Senate Bill 3 of the 87th Legislature, please find enclosed the current Critical Load Facility Information spreadsheet for the referenced Utility District which contains updated contact and facility information. Should you have any questions or need additional documentation please contact me via email at gcamp@edpwater.com or by phone at (713) 395-3100.

Sincerely,

A handwritten signature in black ink, appearing to read "Greg Camp". The signature is fluid and cursive, written over a horizontal line.

Greg Camp
Regulatory Compliance and Safety Manager

Enclosures: Critical Load Facility Information Spreadsheet

Cc: with Enclosure

*** The mailing address for all district facilities is: **Environmental Development Partners, LLC (EDP)**
17495 Village Green Drive, Houston, TX 77040.

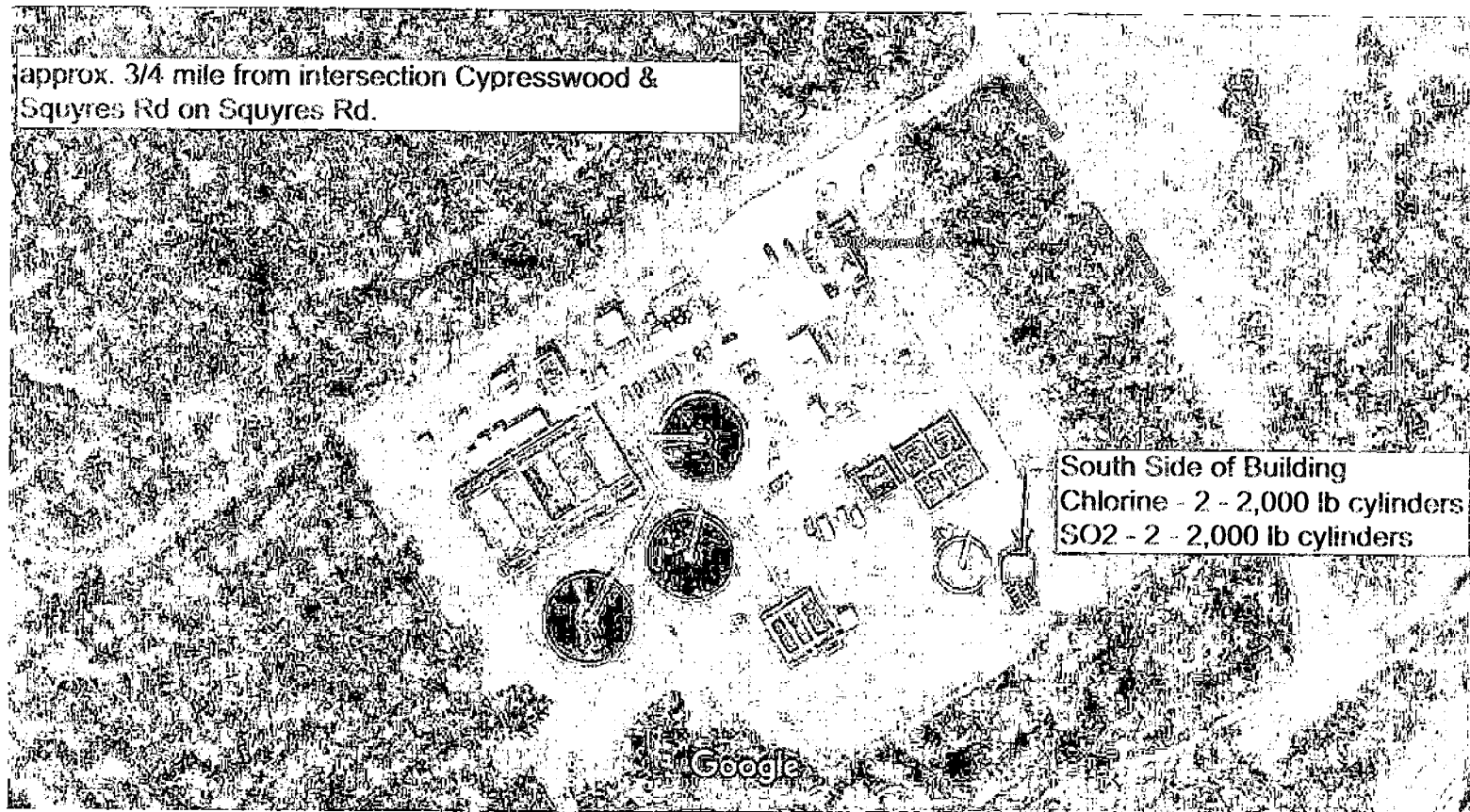
District Name:	Primary Contact - EDP	Secondary Contact - EDP	Additional Contact
KLEINWOOD JOINT POWERS	Area Manager	Operations Manager	ENVIRONMENTAL DEVELOPMENT PARTNERS ERIC THIRY – VICE PRESIDENT OF OPERATIONS
	JEFF COTTEN	JC RENO	
County:	24 hr. Phone Number	Secondary Phone Number	Additional Contact Phone Number
	(832) 467-1599	(832) 493-2877	(832) 467-1599
HARRIS	Fax Number	Fax Number	Fax Number
	(832) 467-1610	(832) 467-1610	(832) 467-1610
Transmission and Distribution Utility Company (TDU)		Retail Electric Company	
CENTERPOINT ENERGY		CAVALLO ENERGY	

FACILITY	ADDRESS	ESI ID NUMBER	VOLUME
WASTEWATER TREATMENT PLANT	15905 SQUYRES ROAD, SPRING, TX 77379 (15903 SQUYRES ROAD, SPRING, TX 77379)	1008901000142550011100	

15903 Squyres Rd

Kleinwood Joint Powers WWTP

approx. 3/4 mile from intersection Cypresswood &
Squyres Rd on Squyres Rd.



South Side of Building
Chlorine - 2 - 2,000 lb cylinders
SO2 - 2 - 2,000 lb cylinders



Delivered via certified mail
#

October 28, 2021

Public Utility Commission of Texas
Central Records, Project 52299
1701 N. Congress Avenue
PO Box 13326
Austin, Texas 78701-3326

Re: Klein PUD
PUCT Project 52299
Critical Load List for Water and Wastewater Facilities

To the PUCT,

Pursuant to the Texas Water Code Section §13.1396 and provisions set forth in Senate Bill 3 of the 87th Legislature, please find enclosed the current Critical Load Facility Information spreadsheet for the referenced Utility District which contains updated contact and facility information. Should you have any questions or need additional documentation please contact me via email at gcamp@edpwater.com or by phone at (713) 395-3100.

Sincerely,

A handwritten signature in black ink, appearing to read "Greg Camp".

Greg Camp
Regulatory Compliance and Safety Manager

Enclosures: Critical Load Facility Information Spreadsheet

Cc: with Enclosure

*** The mailing address for all district facilities is: **Environmental Development Partners, LLC (EDP)**
17495 Village Green Drive, Houston, TX 77040.

District Name:	Primary Contact – EDP	Secondary Contact – EDP	Additional Contact
KLEIN PUBLIC UTILITY DISTRICT	Area Manager	Operations Manager	ENVIRONMENTAL DEVELOPMENT PARTNERS ERIC THIRY – VICE PRESIDENT OF OPERATIONS
	BRIAN DUBIEL	JC RENO	
County:	24 hr. Phone Number	Secondary Phone Number	Additional Contact Phone Number
	(832) 467-1599	(832) 493-2877	(832) 467-1599
HARRIS	Fax Number	Fax Number	Fax Number
	(832) 467-1610	(832) 467-1610	(832) 467-1610
Transmission and Distribution Utility Company (TDU)		Retail Electric Company	
CENTERPOINT ENERGY		CONSTELLATION ENERGY	

FACILITY	ADDRESS	ESI ID NUMBER	VOLUME
WATER PLANT – WELL #1	3330 CYPRESSWOOD DRIVE, SPRING, TX 77388	1008901001156058000100	
MEETING FACILITY	19001 MIRROR LAKE DRIVE, SPRING, TX 77388	1008901023802382580100	
LIFT STATION	19407 MIRROR LAKE DRIVE, SPRING, TX 77388 (aka - 3311 COLTWOOD, SPRING, TX 77388)	1008901023801872100100	

3330 Cypresswood Dr

Klein PUD - WP 1

100 ft from intersection of
Cypresswood Dr & Forest Elms Dr

Chlorine - 4 - 150
lb cylinders

Google

Map data ©2020 , Map data ©2020 20 ft



3330 Cypresswood Dr

Spring, TX 77379



Directions



Save



Nearby



Send to your
phone



Share

Photos



**Delivered via certified mail
#**

October 28, 2021

Public Utility Commission of Texas
Central Records, Project 52299
1701 N. Congress Avenue
PO Box 13326
Austin, Texas 78701-3326

Re: Kleinwood MUD
PUCT Project 52299
Critical Load List for Water and Wastewater Facilities

To the PUCT,

Pursuant to the Texas Water Code Section §13.1396 and provisions set forth in Senate Bill 3 of the 87th Legislature, please find enclosed the current Critical Load Facility Information spreadsheet for the referenced Utility District which contains updated contact and facility information. Should you have any questions or need additional documentation please contact me via email at gcamp@edpwater.com or by phone at (713) 395-3100.

Sincerely,

A handwritten signature in black ink, appearing to read "Greg Camp". The signature is fluid and cursive, with the first name "Greg" and last name "Camp" clearly distinguishable.

Greg Camp
Regulatory Compliance and Safety Manager

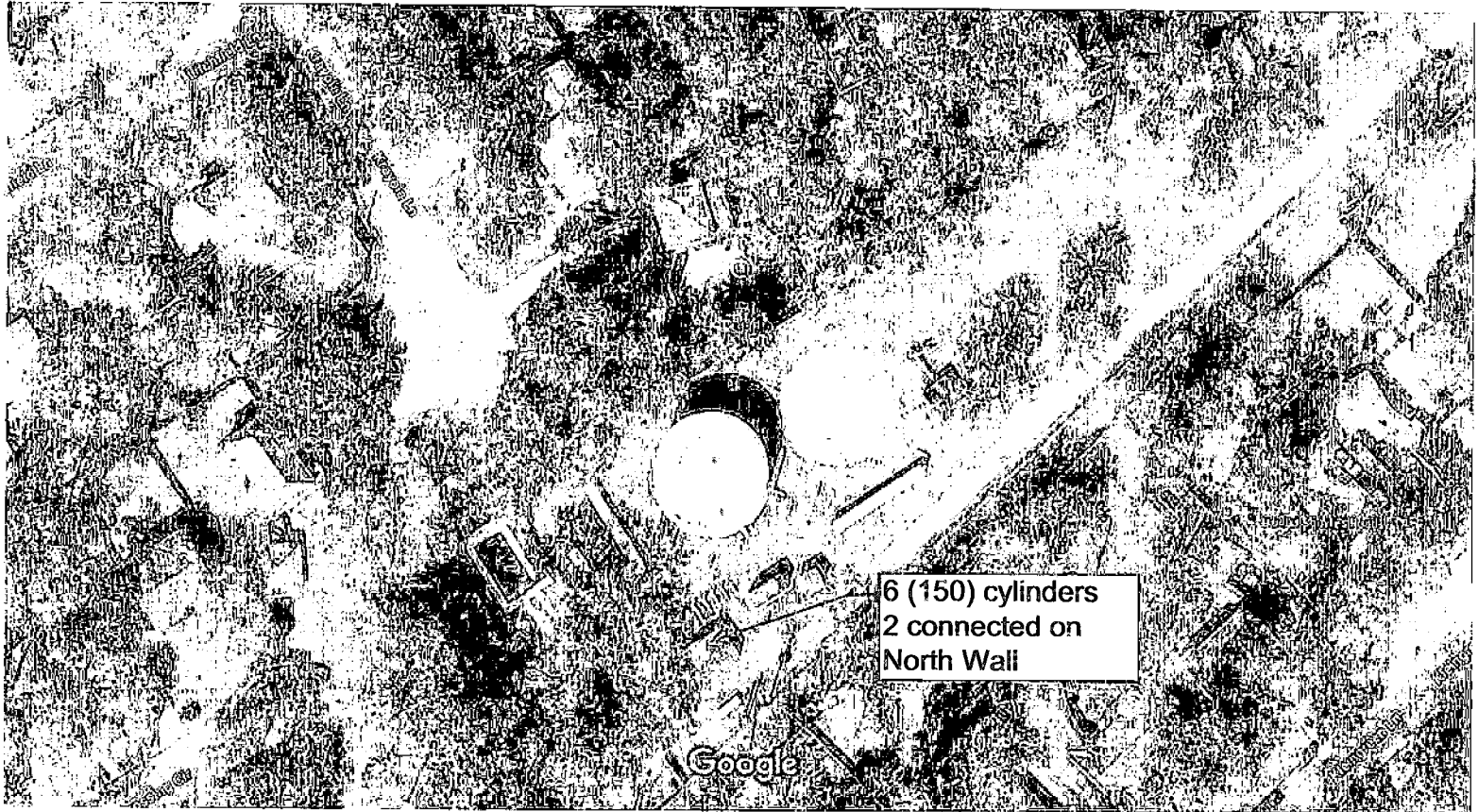
Enclosures: Critical Load Facility Information Spreadsheet

Cc: with Enclosure


*** The mailing address for all district facilities is: **Environmental Development Partners, LLC (EDP)**
17495 Village Green Drive, Houston, TX 77040.

District Name:	Primary Contact – EDP	Secondary Contact – EDP	Additional Contact
KLEINWOOD MUNICIPAL UTILITY DISTRICT	Area Manager	Operations Manager	ENVIRONMENTAL DEVELOPMENT PARTNERS ERIC THIRY – VICE PRESIDENT OF OPERATIONS
	JEFF COTTEN	JC RENO	
County:	24 hr. Phone Number	Secondary Phone Number	Additional Contact Phone Number
	(832) 467-1599	(832) 493-2877	(832) 467-1599
HARRIS	Fax Number	Fax Number	Fax Number
	(832) 467-1610	(832) 467-1610	(832) 467-1610
Transmission and Distribution Utility Company (TDU)		Retail Electric Company	
CENTERPOINT ENERGY		CONSTELLATION ENERGY	

FACILITY	ADDRESS	ESI ID NUMBER	VOLUME
WATER PLANT #1	16403 SQUYRES ROAD, SPRING, TX 77379	1008901001157334750100	
WATER PLANT #2	7626 ½ LOUETTA ROAD, SPRING, TX 77379	1008901023814979430104	
LIFT STATION #2	7045 ½ CYPRESSWOOD DRIVE, SPRING, TX 77379	1008901023813091410102	
LIFT STATION #3	7398 ½ LOUETTA ROAD, SPRING, TX 77379	1008901024900183810108	



Map data ©2020, Map data ©2020 20 ft



16403 Squyres Rd

Spring, TX 77379



Directions



Save



Nearby




Send to your
phone




Share

Photos



Map data ©2020, Map data ©2020 20 ft



7626 Louetta Rd

Spring, TX 77379
Building



Directions



Save



Nearby



Send to your
phone



Share



**Delivered via certified mail
#**

October 28, 2021

Public Utility Commission of Texas
Central Records, Project 52299
1701 N. Congress Avenue
PO Box 13326
Austin, Texas 78701-3326

Re: Lake Forest UD
PUCT Project 52299
Critical Load List for Water and Wastewater Facilities

To the PUCT,

Pursuant to the Texas Water Code Section §13.1396 and provisions set forth in Senate Bill 3 of the 87th Legislature, please find enclosed the current Critical Load Facility Information spreadsheet for the referenced Utility District which contains updated contact and facility information. Should you have any questions or need additional documentation please contact me via email at gcamp@edpwater.com or by phone at (713) 395-3100.

Sincerely,

A handwritten signature in cursive script, appearing to read 'Greg Camp'.

Greg Camp
Regulatory Compliance and Safety Manager

Enclosures: Critical Load Facility Information Spreadsheet


Cc: with Enclosure

*** The mailing address for all district facilities is: **Environmental Development Partners, LLC (EDP)**
17495 Village Green Drive, Houston, TX 77040.

District Name:	Primary Contact - EDP	Secondary Contact - EDP	Additional Contact
LAKE FOREST UTILITY DISTRICT	Area Manager	Operations Manager	ENVIRONMENTAL DEVELOPMENT PARTNERS ERIC THIRY - VICE PRESIDENT OF OPERATIONS
	JEFF COTTEN	JC RENO	
County:	24 hr. Phone Number	Secondary Phone Number	Additional Contact Phone Number
	(832) 467-1599	(832) 493-2877	(832) 467-1599
HARRIS	Fax Number	Fax Number	Fax Number
	(832) 467-1610	(832) 467-1610	(832) 467-1610
Transmission and Distribution Utility Company (TDU)		Retail Electric Company	
CENTERPOINT ENERGY		ENTRUST ENERGY	

FACILITY	ADDRESS	ESI ID NUMBER	VOLUME
WATER PLANT #2	13815 CEDAR POINT DRIVE, HOUSTON, TX 77070	1008901050573195390100	
WATER PLANT #3	11535 CYPRESSWOOD DRIVE, HOUSTON, TX 77070	1008901023801096170100	

13815 Cedar Point Dr
Lake Forest UD - WP 2




Map data ©2020, Map data ©2020 20 ft



13815 Cedar Point Dr

Houston, TX 77070

- 
Directions
- 
Save
- 
Nearby
- 
Send to your phone
- 
Share

Photos

Google Maps

11535 Cypresswood Dr

Lake Forest UD - WP 3

approx. 1000 ft North from Lakewood
Forest Drive on Cypresswood Dr.

Chlorine - 9 - 150 lbs cylinders
7 on south wall
2 connected

Google

Imagery ©2020 Houston-Galveston Area Council, Maxar Technologies, Texas General Land Office, U.S. Geological Survey, Map data ©2020 50 ft



11535 Cypresswood Dr

Houston, TX 77070



Directions



Save



Nearby




Send to your
phone



Share

Photos



Delivered via certified mail
#

October 28, 2021

Public Utility Commission of Texas
Central Records, Project 52299
1701 N. Congress Avenue
PO Box 13326
Austin, Texas 78701-3326

Re: Lake Forest Advisory Council
PUCT Project 52299
Critical Load List for Water and Wastewater Facilities

To the PUCT,

Pursuant to the Texas Water Code Section §13.1396 and provisions set forth in Senate Bill 3 of the 87th Legislature, please find enclosed the current Critical Load Facility Information spreadsheet for the referenced Utility District which contains updated contact and facility information. Should you have any questions or need additional documentation please contact me via email at gcamp@edpwater.com or by phone at (713) 395-3100.

Sincerely,

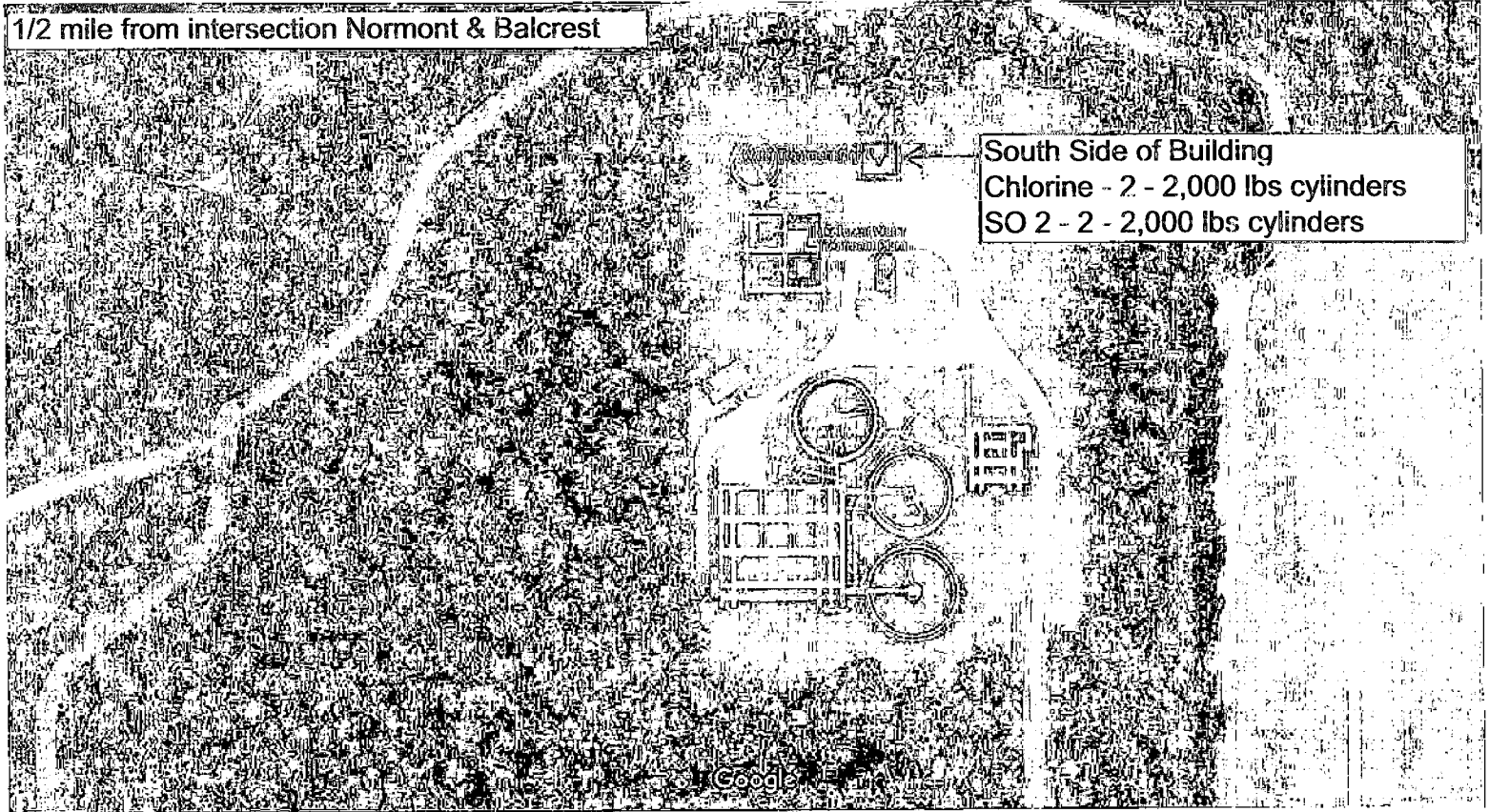
A handwritten signature in black ink, appearing to read "Greg Camp". The signature is fluid and cursive, with the first name "Greg" and last name "Camp" clearly distinguishable.

Greg Camp
Regulatory Compliance and Safety Manager

Enclosures: Critical Load Facility Information Spreadsheet

Cc: with Enclosure

1/2 mile from intersection Normont & Balcrest



Imagery ©2020 Houston-Galveston Area Council, Maxar Technologies, Texas General Land Office, U.S. Geological Survey, Map data ©2020 50 ft



14500 Balcrest Dr

Houston, TX 77070



Directions



Save



Nearby




Send to your
phone



Share

Photos





Delivered via certified mail
#

October 28, 2021

Public Utility Commission of Texas
Central Records, Project 52299
1701 N. Congress Avenue
PO Box 13326
Austin, Texas 78701-3326

Re: Malcomson Road UD
PUCT Project 52299
Critical Load List for Water and Wastewater Facilities

To the PUCT,

Pursuant to the Texas Water Code Section §13.1396 and provisions set forth in Senate Bill 3 of the 87th Legislature, please find enclosed the current Critical Load Facility Information spreadsheet for the referenced Utility District which contains updated contact and facility information. Should you have any questions or need additional documentation please contact me via email at gcamp@edpwater.com or by phone at (713) 395-3100.

Sincerely,

A handwritten signature in black ink, appearing to read "Greg Camp". The signature is fluid and cursive, written over a horizontal line.

Greg Camp
Regulatory Compliance and Safety Manager

Enclosures: Critical Load Facility Information Spreadsheet

Cc: with Enclosure

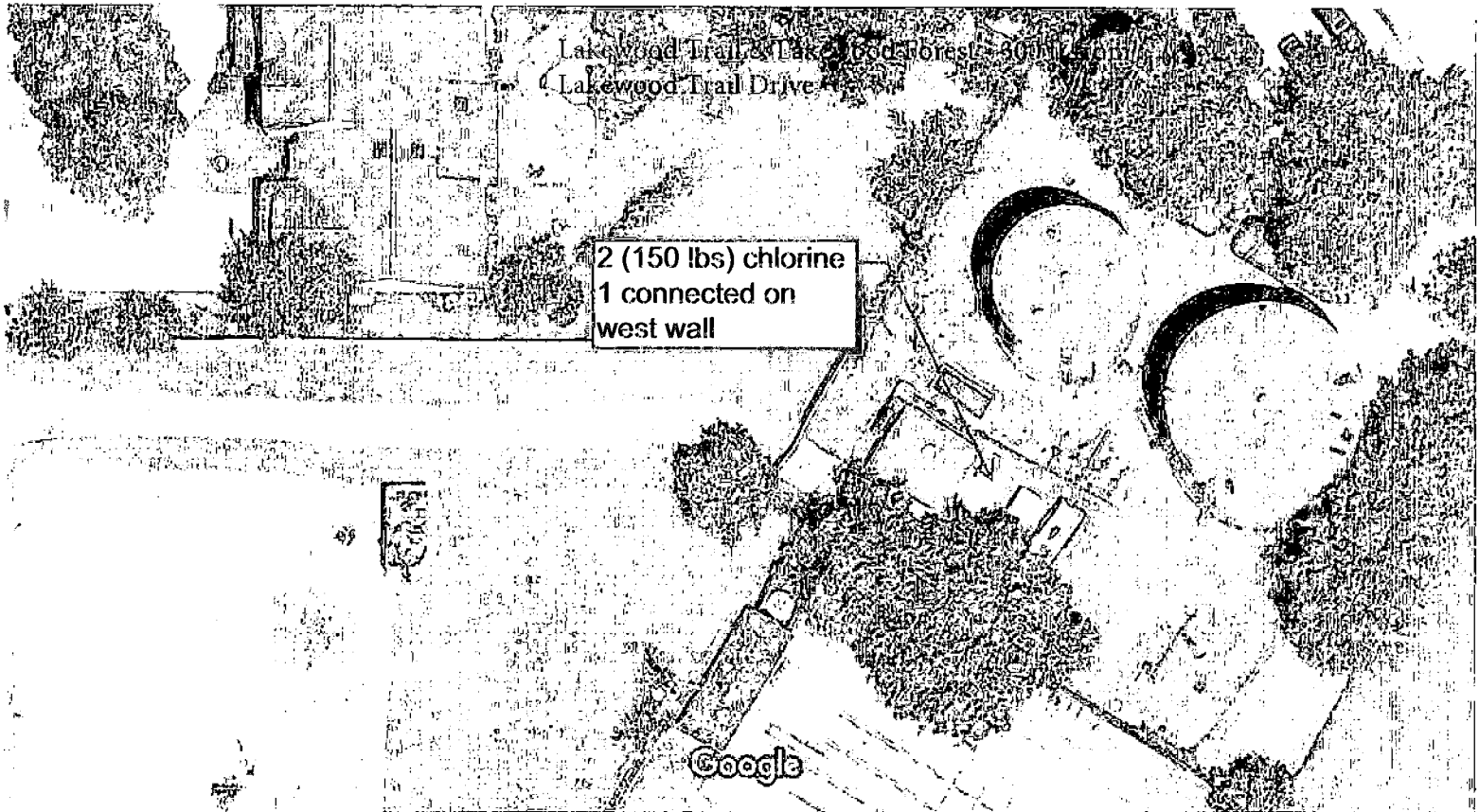
*** The mailing address for all district facilities is: **Environmental Development Partners, LLC (EDP)**
17495 Village Green Drive, Houston, TX 77040.

District Name:	Primary Contact - EDP	Secondary Contact - EDP	Additional Contact
MALCOMSON ROAD UTILITY DISTRICT	Area Manager	Operations Manager	ENVIRONMENTAL DEVELOPMENT PARTNERS ERIC THIRY - VICE PRESIDENT OF OPERATIONS
	JEFF COTTEN	JC RENO	
County:	24 hr. Phone Number	Secondary Phone Number	Additional Contact Phone Number
	(832) 467-1599	(832) 493-2877	(832) 467-1599
HARRIS	Fax Number	Fax Number	Fax Number
	(832) 467-1610	(832) 467-1610	(832) 467-1610
Transmission and Distribution Utility Company (TDU)		Retail Electric Company	
CENTERPOINT ENERGY		HUDSON ENERGY	


FACILITY	ADDRESS	ESI ID NUMBER	VOLUME
WATER PLANT #1	15014 LAKEWOOD FOREST, HOUSTON, TX 77070	1008901050573213420100	
WATER PLANT #2	15920 TIMBERGROVE COURT, TOMBALL, TX 77377	1008901023806640710100	
LIFT STATION #1	11307 LOUETTA ROAD, HOUSTON, TX 77070	1008901023811125450100	
LIFT STATION #2	15955 HERMITAGE OAK, TOMBALL, TX 77377	1008901023804943200100	
LIFT STATION #3	15614 ½ GETTYSBURG, TOMBALL, TX 77377	1008901023807632920100	
LIFT STATION #4	16102 ½ MAPLEWICK, TOMBALL, TX 77377	1008901023808528320100	
LIFT STATION #5	15323 ½ LAKEWOOD TERRACE DR., TOMBALL, TX 77377	1008901024901467830118	

15014 Lakewood Forest Dr

Malcomson - WP 1



Map data ©2020, Map data ©2020 20 ft



15014 Lakewood Forest Dr

Houston, TX 77070



Directions



Save



Nearby



Send to your
phone



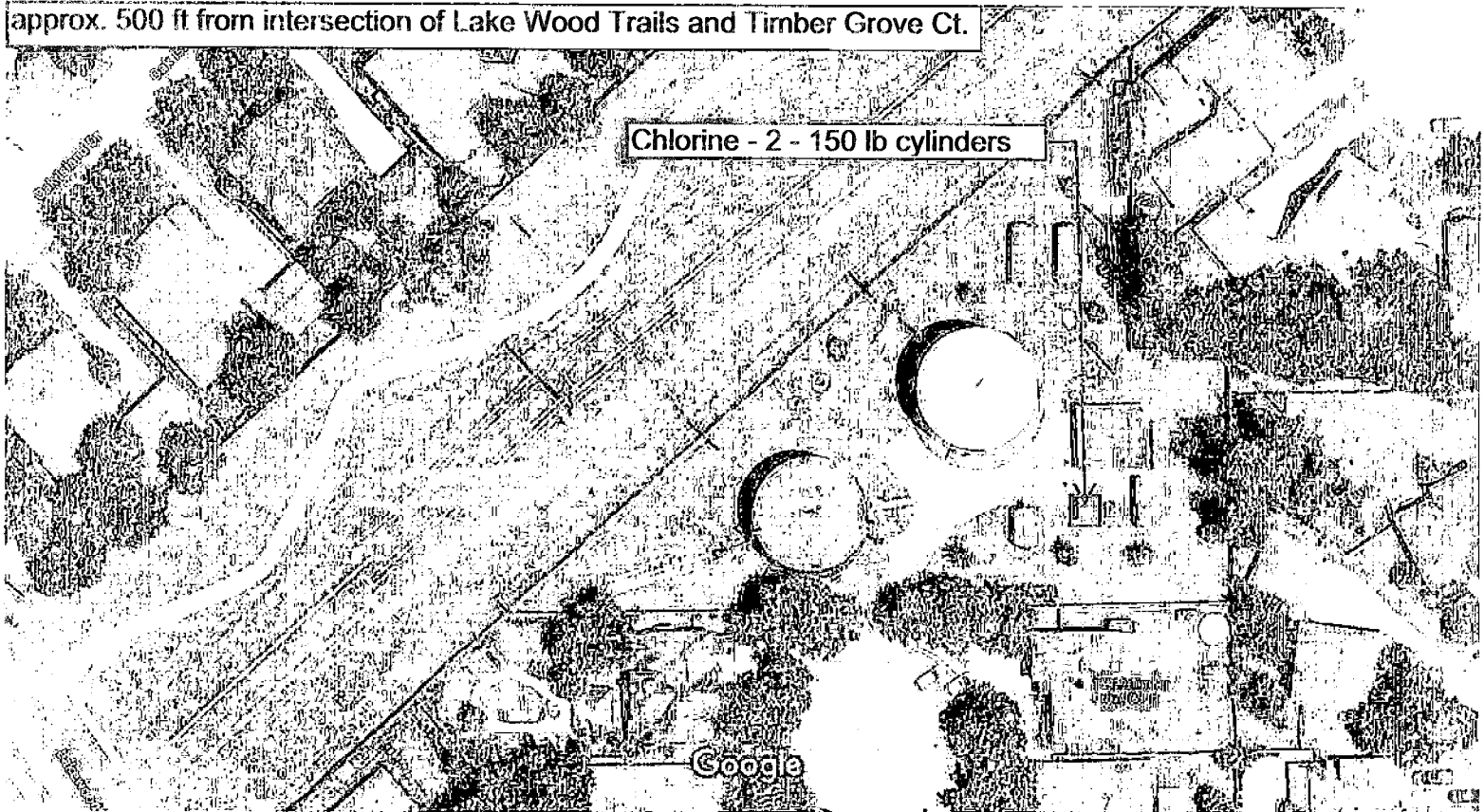
Share

Photos

15922 Timber Grove Ct

Malcomson - WP 2

approx. 500 ft from intersection of Lake Wood Trails and Timber Grove Ct.



Map data ©2020, Map data ©2020 20 ft



15922 Timber Grove Ct

Tomball, TX 77377



Directions



Save



Nearby




Send to your
phone



Share

Photos



Delivered via certified mail
#

October 28, 2021

Public Utility Commission of Texas
Central Records, Project 52299
1701 N. Congress Avenue
PO Box 13326
Austin, Texas 78701-3326

Re: Mayde Creek MUD
PUCT Project 52299
Critical Load List for Water and Wastewater Facilities

To the PUCT,

Pursuant to the Texas Water Code Section §13.1396 and provisions set forth in Senate Bill 3 of the 87th Legislature, please find enclosed the current Critical Load Facility Information spreadsheet for the referenced Utility District which contains updated contact and facility information. Should you have any questions or need additional documentation please contact me via email at gcamp@edpwater.com or by phone at (713) 395-3100.

Sincerely,

A handwritten signature in black ink, appearing to read "Greg Camp". The signature is fluid and cursive, with the first name "Greg" and last name "Camp" clearly distinguishable.

Greg Camp
Regulatory Compliance and Safety Manager

Enclosures: Critical Load Facility Information Spreadsheet

Cc: with Enclosure


April 28, 2021

District Facilities
Critical Load Spreadsheet

District Name:	Primary Contact:	Secondary Contact:	
Mayde Creek Municipal Utility District of Harris County, Texas	Name: Environmental Development Partners Kevin Redden - Area Manager JC Reno - Manager of Operations	Name: IDS Engineering Group - Teague Harris	
County:	Phone Number:	Phone Number:	
Harris	Office 713-395-3100 / 24hr: 832-467-1599 Kevin Redden 281-905-2891, JC Reno: 832-493-2877	713-462-3178 (office); (713) 557-5439 (cell)	
	Fax Number: 832-467-1610	Fax Number: 713-462-1631	
FACILITY	ADDRESS	ESI ID #	VOLUME
Wastewater Treatment Plant	19702 Morton Road, Katy, Texas 77449	1008901036786242468100	2.0 mgd
Water Plant; Well No. 1	19550 Misty Cove, Katy, Texas 77449	1008901034786830488100	720,000 gallons
Well No. 2	19602 Misty Cove, Katy, Texas 77449	1008901023616438590105	
Meter	3125 1/2 Sunny Meadows Lane, Katy, TX 77449	1008901016900551250112	Not a critical load facility
Meter	19603 1/2 Munsey Ct, Katy, TX 77449	10089010209005520412	Not a critical load facility
Meter	19435 1/2 Misty Cove Dr., Katy, TX 77449	1008901023900551760112	Not a critical load facility
Meter	3615 1/2 Dayflower Dr., Katy, TX 77449	1008901024900551130112	Not a critical load facility
Transmission & Distribution Utility Company (TDU): CenterPoint Energy			
Retail Electric Company: Cavallo Energy			
***The mailing address for all District facilities is 3200 Southwest Freeway, Suite 2600, Houston, TX 77027, Attention: Allen Boone Humphries Robinson LLP			

19550 Misty Cove Dr


Mayde Creek - WP 1



AT INTERSECTION OF BRACKENFERN & MISTY COVE

Chlorine - 7 - 150
lb cylinders

Map data ©2020 , Map data ©2020 20 ft



19550 Misty Cove Dr

Katy, TX 77449



Directions



Save



Nearby



Send to your
phone

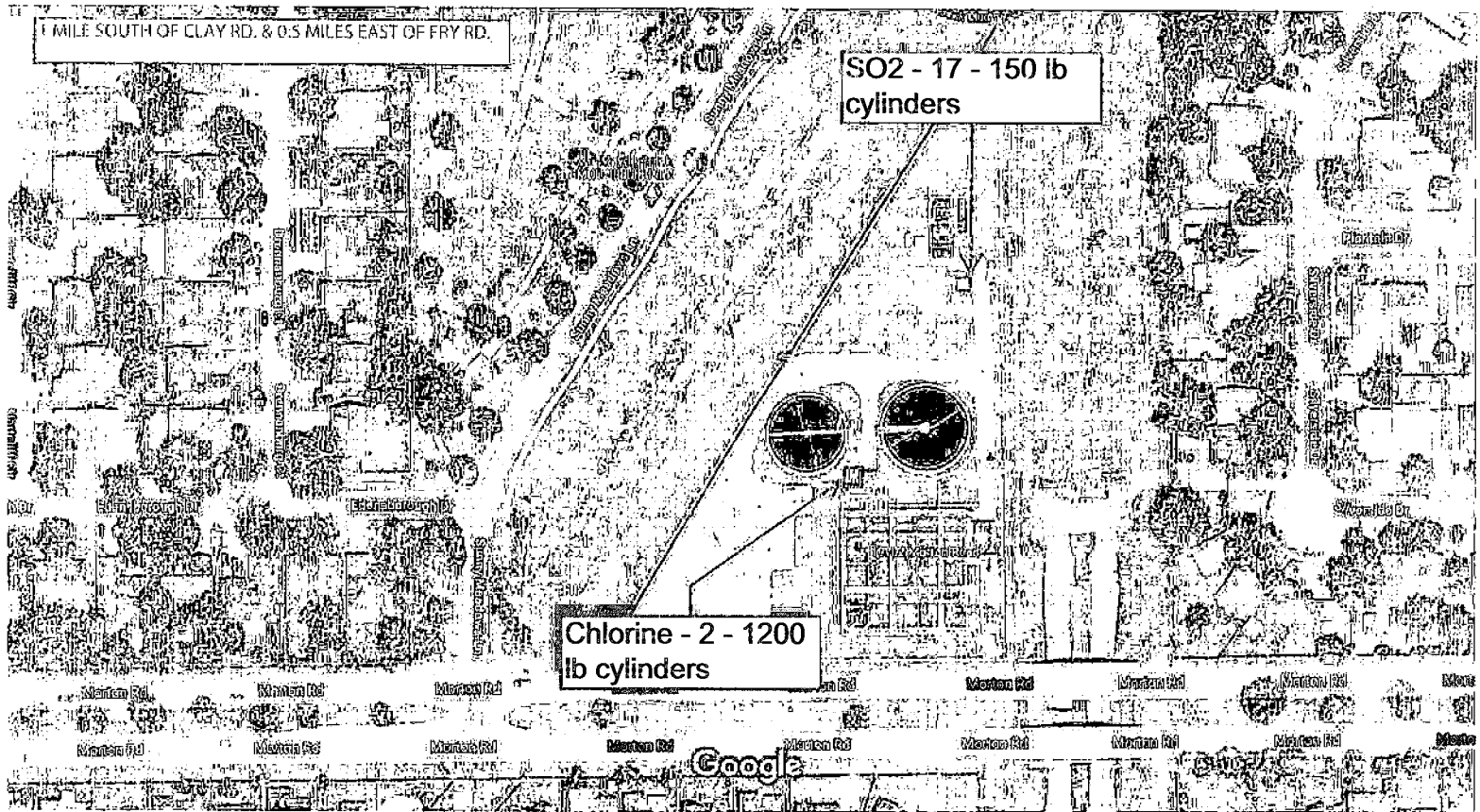


Share


Photos

19702 Morton Rd

Mayde Creek WWTP



Imagery ©2020 Houston-Galveston Area Council, Maxar Technologies, Texas General Land Office, U.S. Geological Survey, Map data ©2020 50 ft



19702 Morton Rd

Houston, TX 77084



Directions



Save



Nearby



Send to your
phone



Share

Photos



**Delivered via certified mail
#**

October 28, 2021

Public Utility Commission of Texas
Central Records, Project 52299
1701 N. Congress Avenue
PO Box 13326
Austin, Texas 78701-3326

Re: Memorial Hills UD
PUCT Project 52299
Critical Load List for Water and Wastewater Facilities

To the PUCT,

Pursuant to the Texas Water Code Section §13.1396 and provisions set forth in Senate Bill 3 of the 87th Legislature, please find enclosed the current Critical Load Facility Information spreadsheet for the referenced Utility District which contains updated contact and facility information. Should you have any questions or need additional documentation please contact me via email at gcamp@edpwater.com or by phone at (713) 395-3100.

Sincerely,

A handwritten signature in black ink, appearing to read "Greg Camp".

Greg Camp
Regulatory Compliance and Safety Manager

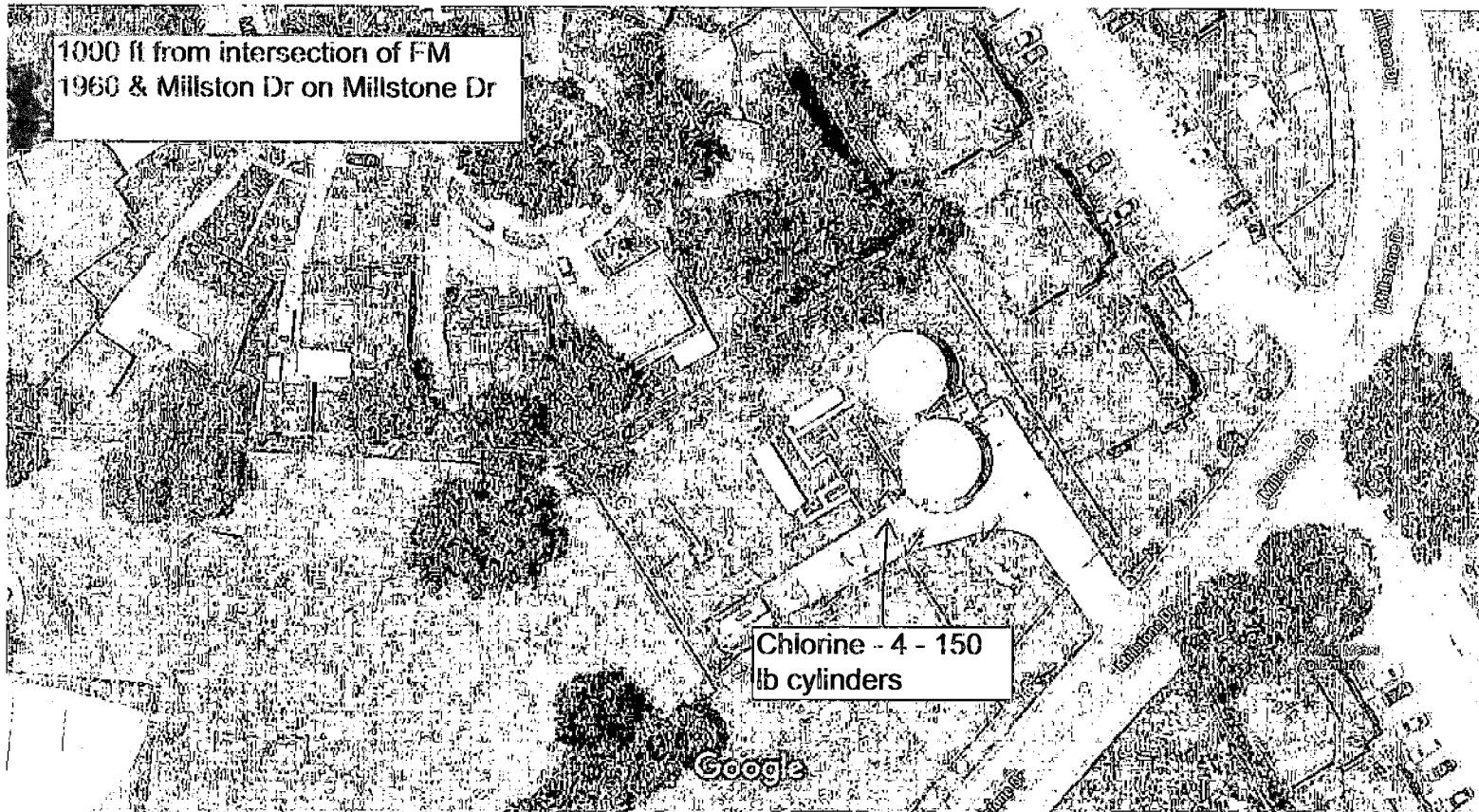
Enclosures: Critical Load Facility Information Spreadsheet

Cc: with Enclosure


*** The mailing address for all district facilities is: **Environmental Development Partners, LLC (EDP)**
17495 Village Green Drive, Houston, TX 77040.

District Name:	Primary Contact – EDP	Secondary Contact – EDP	Additional Contact
MEMORIAL HILLS UTILITY DISTRICT	Area Manager	Operations Manager	ENVIRONMENTAL DEVELOPMENT PARTNERS ERIC THIRY – VICE PRESIDENT OF OPERATIONS
	BRIAN DUBIEL	JC RENO	
County:	24 hr. Phone Number	Secondary Phone Number	Additional Contact Phone Number
HARRIS	(832) 467-1599	(832) 493-2877	(832) 467-1599
	Fax Number	Fax Number	Fax Number
	(832) 467-1610	(832) 467-1610	(832) 467-1610
Transmission and Distribution Utility Company (TDU)		Retail Electric Company	
CENTERPOINT ENERGY		ENGIE RESOURCES	

FACILITY	ADDRESS	ESI ID NUMBER	VOLUME
WASTEWATER TREATMENT PLANT	1603 BRIARCREEK BLVD, HOUSTON, TX 77073	1008901016547519995100	
WATER PLANT #1	2301 BRIARCREEK BLVD, HOUSTON, TX 77073	1008901017547595350100	
LIFT STATION #1	21111 ALDINE WESTFIELD ROAD, HUMBLE, TX 77338	1008901023818040060106	
LIFT STATION #2	21521 OLD WOODS, HOUSTON, TX 77073	1008901017547552522100	



Map data ©2020, Map data ©2020 20 ft



2301 Briarcreek Blvd

Houston, TX 77073



Directions



Save



Nearby

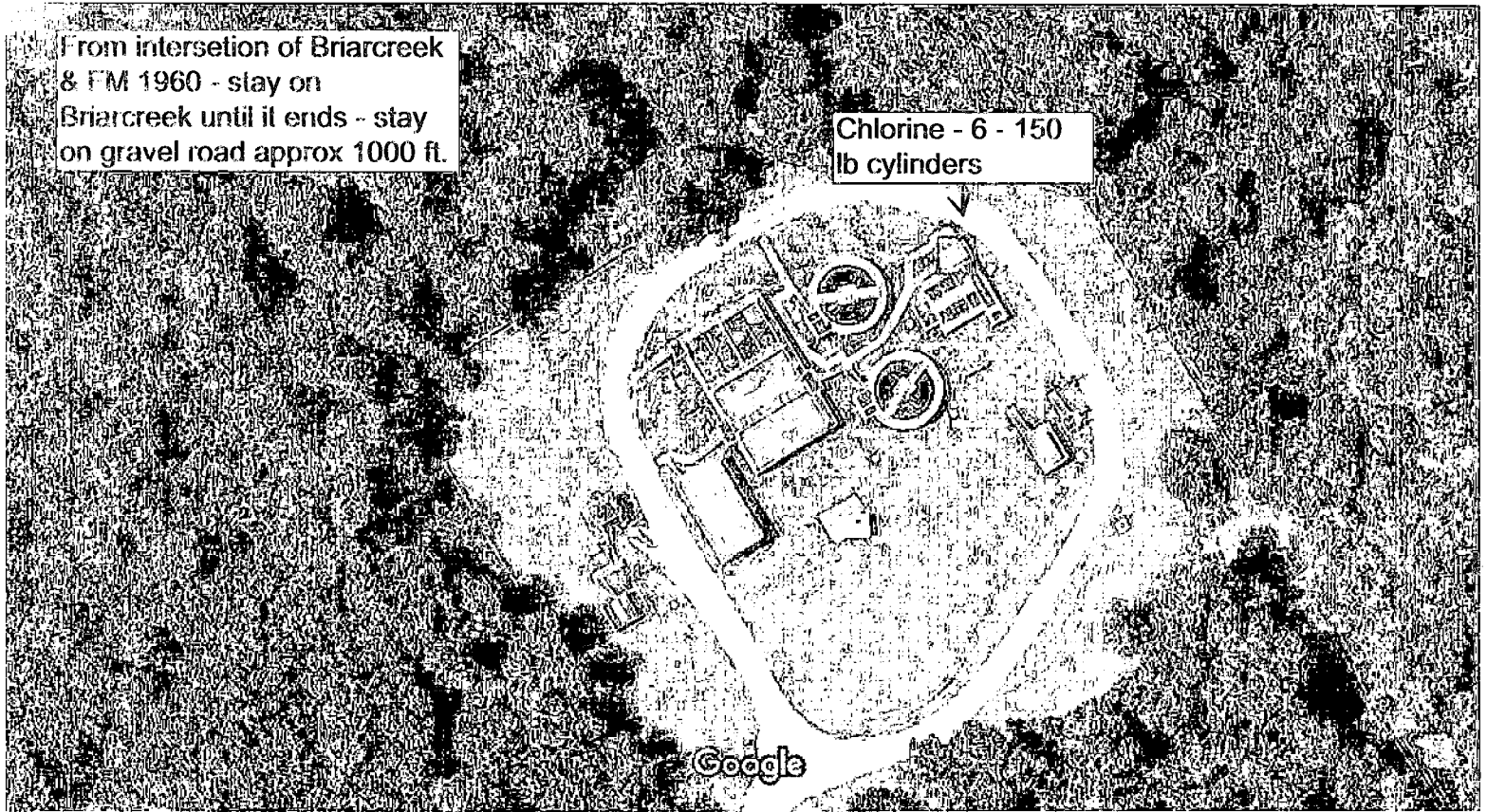


Send to your
phone



Share

Photos



From intersestion of Briarcreek
& FM 1960 - stay on
Briarcreek until it ends - stay
on gravel road approx 1000 ft.

Chlorine - 6 - 150
lb cylinders



Delivered via certified mail
#

October 28, 2021

Public Utility Commission of Texas
Central Records, Project 52299
1701 N. Congress Avenue
PO Box 13326
Austin, Texas 78701-3326

Re: Montgomery County MUD 119
PUCT Project 52299
Critical Load List for Water and Wastewater Facilities

To the PUCT,

Pursuant to the Texas Water Code Section §13.1396 and provisions set forth in Senate Bill 3 of the 87th Legislature, please find enclosed the current Critical Load Facility Information spreadsheet for the referenced Utility District which contains updated contact and facility information. Should you have any questions or need additional documentation please contact me via email at gcamp@edpwater.com or by phone at (713) 395-3100.

Sincerely,

A handwritten signature in black ink, appearing to read "Greg Camp". The signature is fluid and cursive, with the first name "Greg" being more prominent than the last name "Camp".


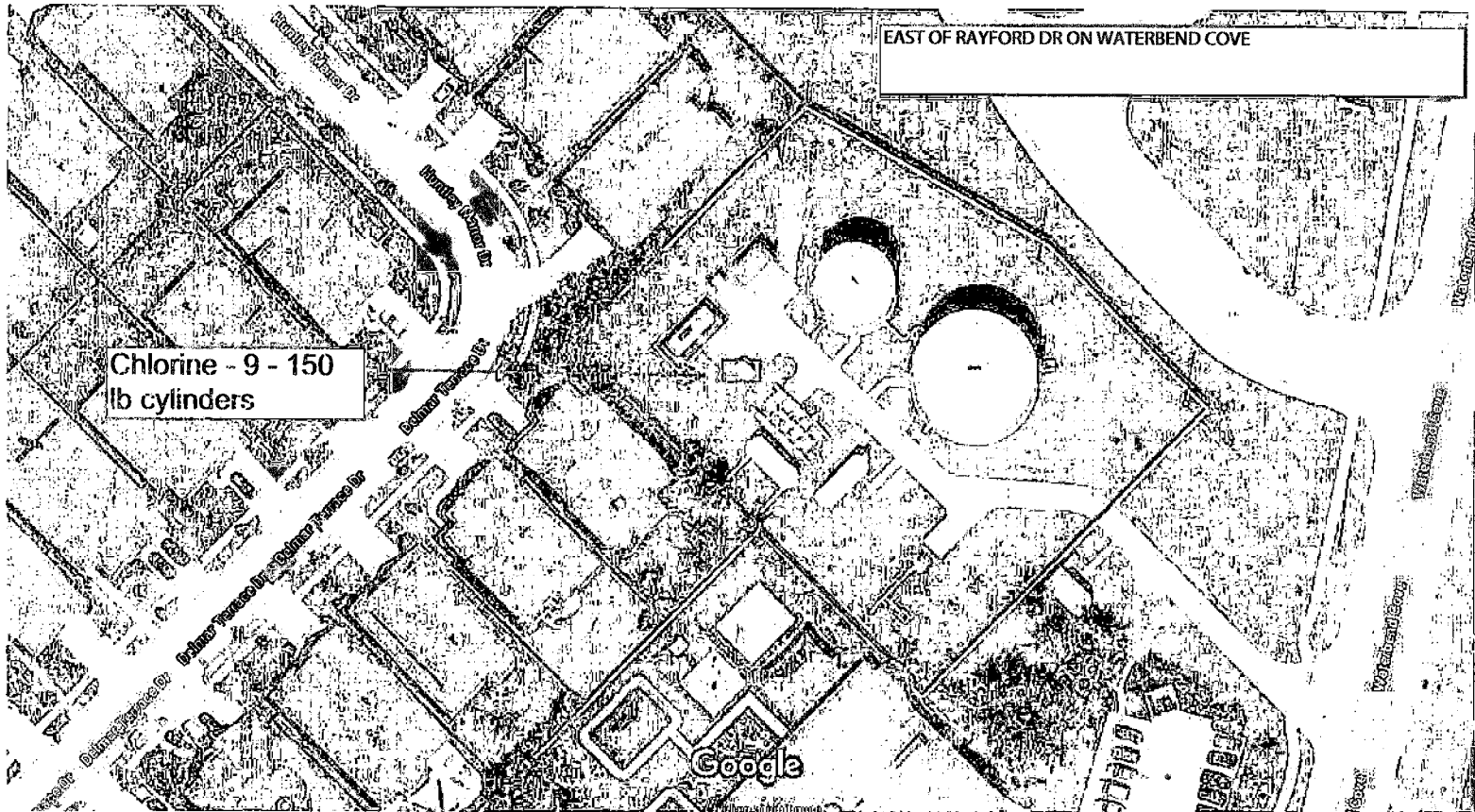
Greg Camp
Regulatory Compliance and Safety Manager

Enclosures: Critical Load Facility Information Spreadsheet

Cc: with Enclosure

*** The mailing address for all district facilities is: **Environmental Development Partners, LLC (EDP)**
17495 Village Green Drive, Houston, TX 77040.

District Name:	Primary Contact – EDP	Secondary Contact – EDP	Additional Contact
MONTGOMERY COUNTY MUNICIPAL UTILITY DISTRICT 119	Area Manager TOM MERCK	Operations Manager JC RENO	ENVIRONMENTAL DEVELOPMENT PARTNERS ERIC THIRY – VICE PRESIDENT OF OPERATIONS
County:	24 hr. Phone Number (832) 467-1599	Secondary Phone Number (832) 493-2877	Additional Contact Phone Number (832) 467-1599
HARRIS	Fax Number (832) 467-1610	Fax Number (832) 467-1610	Fax Number (832) 467-1610
Transmission and Distribution Utility Company (TDU)		Retail Electric Company	
CENTERPOINT ENERGY		*CAVALLO ENERGY **MP2 ENERGY TEXAS ***RELIANT ENERGY	
FACILITY	ADDRESS	ESI ID NUMBER	VOLUME
*WASTEWATER TREATMENT PLANT #1	27209 JESSICA HILLS LANE, SPRING, TX 77386 (27501 VIVACE DRIVE, SPRING, TX 77386)	1008901011900248190108	
*WASTEWATER TREATMENT PLANT #2	27209 JESSICA HILLS LANE, SPRING, TX 77386 (27501 VIVACE DRIVE, SPRING, TX 77386)	1008901011900248190108	
*WASTEWATER TREATMENT PLANT #3	27209 JESSICA HILLS LANE, SPRING, TX 77386 (27501 VIVACE DRIVE, SPRING, TX 77386)	1008901011900248190108	
*WASTEWATER TREATMENT PLANT #4	27209 JESSICA HILLS LANE, SPRING, TX 77386 (27501 VIVACE DRIVE, SPRING, TX 77386)	1008901011900248190108	
*WASTEWATER TREATMENT PLANT #5	27209 JESSICA HILLS LANE, SPRING, TX 77386 (27501 VIVACE DRIVE, SPRING, TX 77386)	1008901011900248190108	
***WATER PLANT #1	3003 WATER BEND COVE, SPRING, TX 77386	1008901011900145760107	
***WATER PLANT #2	24842 BIRNHAM WOODS DRIVE, SPRING, TX 77386	1008901001901297180117	
***LIFT STATION #1	3650 RAYFORD ROAD, SPRING, TX 77386	1008901022900241400108	
**LIFT STATION #2	4209 GREEN LANDING, SPRING, TX 77386	1008901023901416600118	



3003 Waterbend Cove

Spring, TX 77386



Directions



Save



Nearby

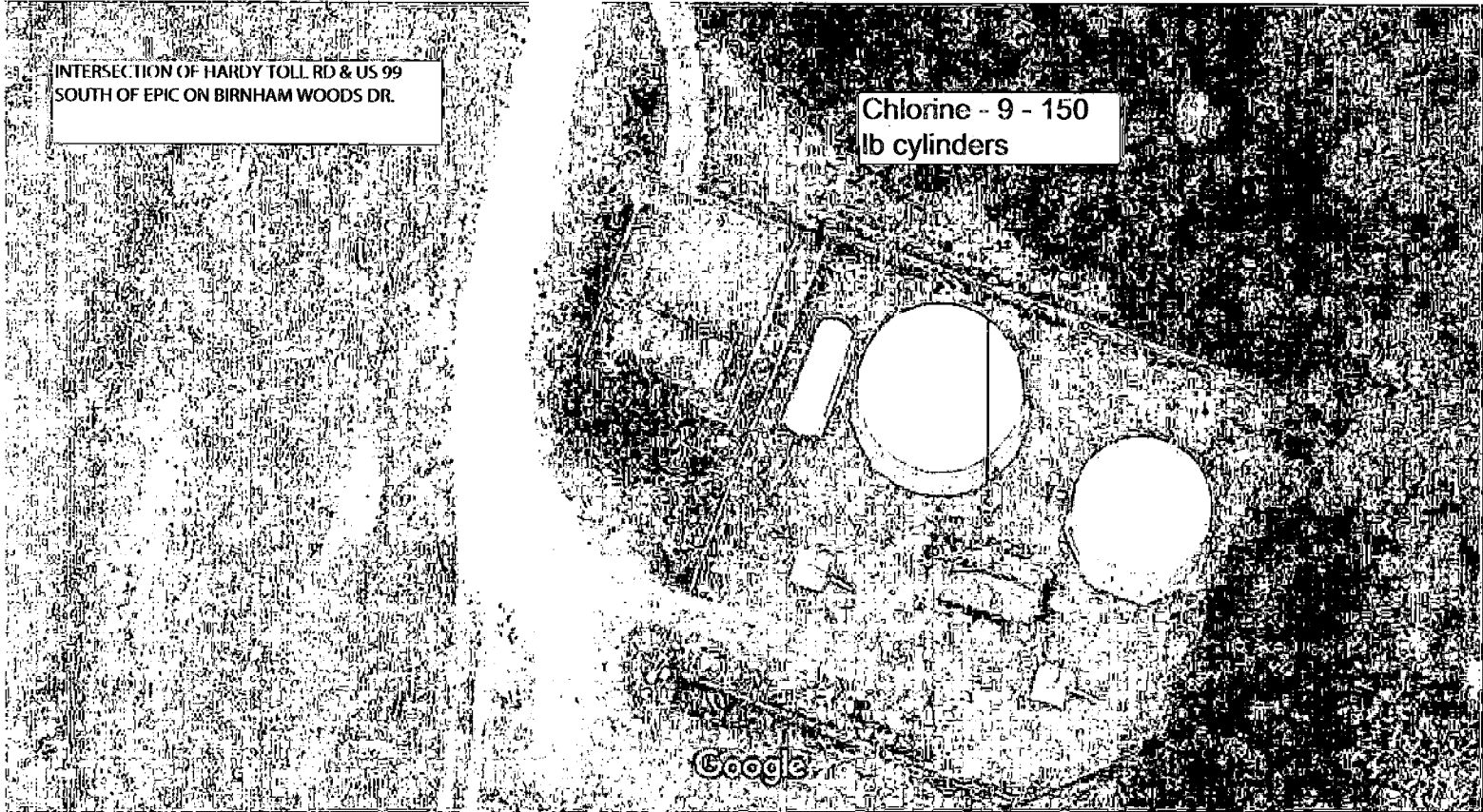


Send to your
phone



Share

Photos



Map data ©2020 , Map data ©2020 20 ft



24842 Birnham Woods Dr

Spring, TX 77386



Directions



Save



Nearby

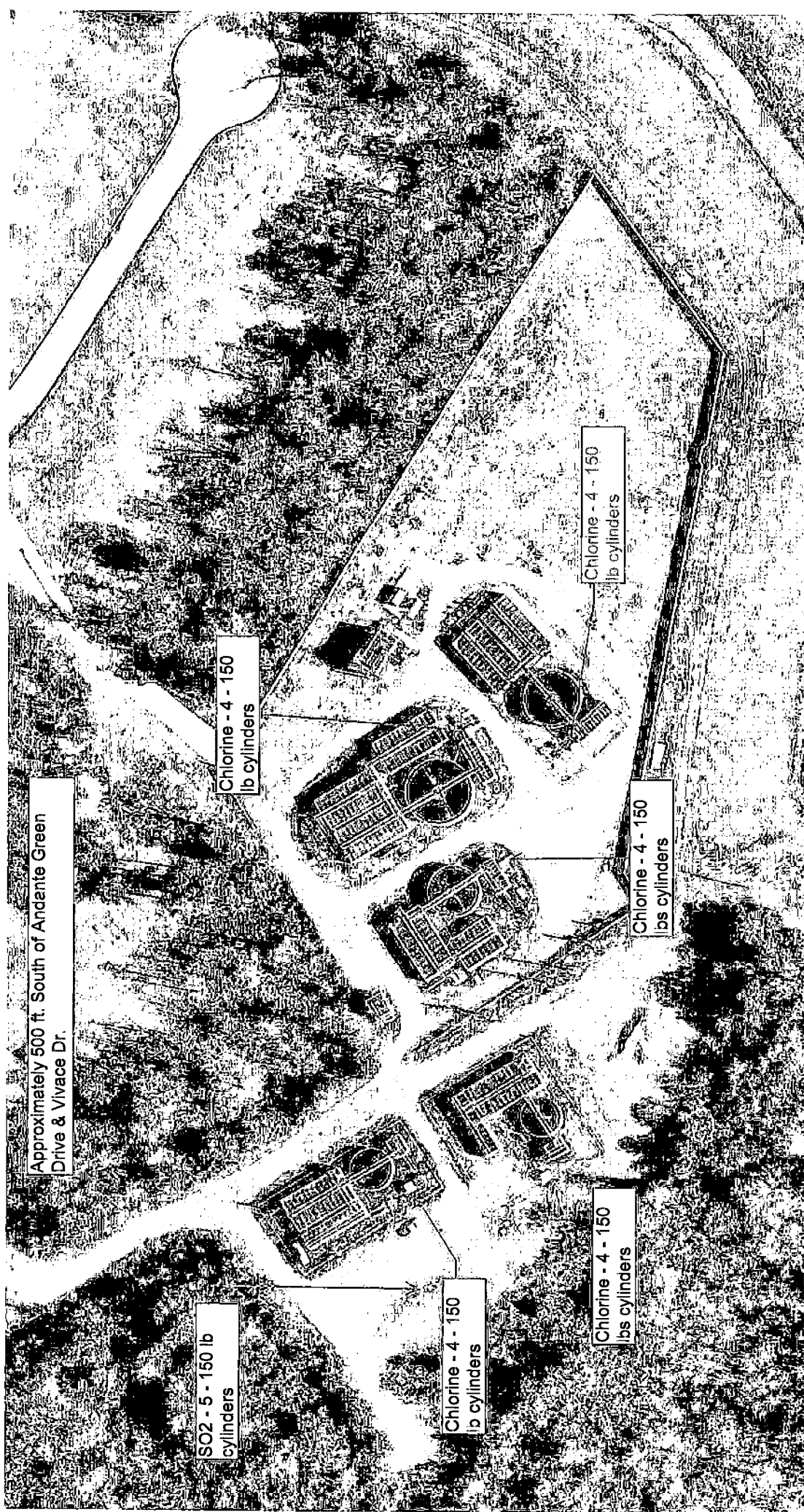


Send to your
phone



Share

Photos



Approximately 500 ft. South of Andante Green Drive & Vivace Dr.

SO2 - 5 - 150 lb cylinders


Chlorine - 4 - 150 lb cylinders

Chlorine - 4 - 150 lb cylinders

Chlorine - 4 - 150 lb cylinders

Chlorine - 4 - 150 lb cylinders

Chlorine - 4 - 150 lb cylinders



Imagery ©2021 Houston-Galveston Area Council, Maxar Technologies, Texas General Land Office, U.S. Geological Survey, Map data ©2021 20 ft



4209 Green Landing Dr

Spring, TX 77386



Directions



Save



Nearby



Send to your
phone




Share



Confirm or fix this location

The location shown is not precise

Photos



Imagery ©2021 Maxar Technologies, Map data ©2021 20 ft



4209 Green Landing Dr

Spring, TX 77386



Directions



Save



Nearby



Send to your
phone



Share



Confirm or fix this location

The location shown is not precise

Photos



Delivered via certified mail
#

October 28, 2021

Public Utility Commission of Texas
Central Records, Project 52299
1701 N. Congress Avenue
PO Box 13326
Austin, Texas 78701-3326

Re: Bixmor, Mount Houston Square
PUCT Project 52299
Critical Load List for Water and Wastewater Facilities

To the PUCT,

Pursuant to the Texas Water Code Section §13.1396 and provisions set forth in Senate Bill 3 of the 87th Legislature, please find enclosed the current Critical Load Facility Information spreadsheet for the referenced Utility District which contains updated contact and facility information. Should you have any questions or need additional documentation please contact me via email at gcamp@edpwater.com or by phone at (713) 395-3100.

Sincerely,

A handwritten signature in black ink, appearing to read "Greg Camp". The signature is written in a cursive, flowing style.

Greg Camp
Regulatory Compliance and Safety Manager

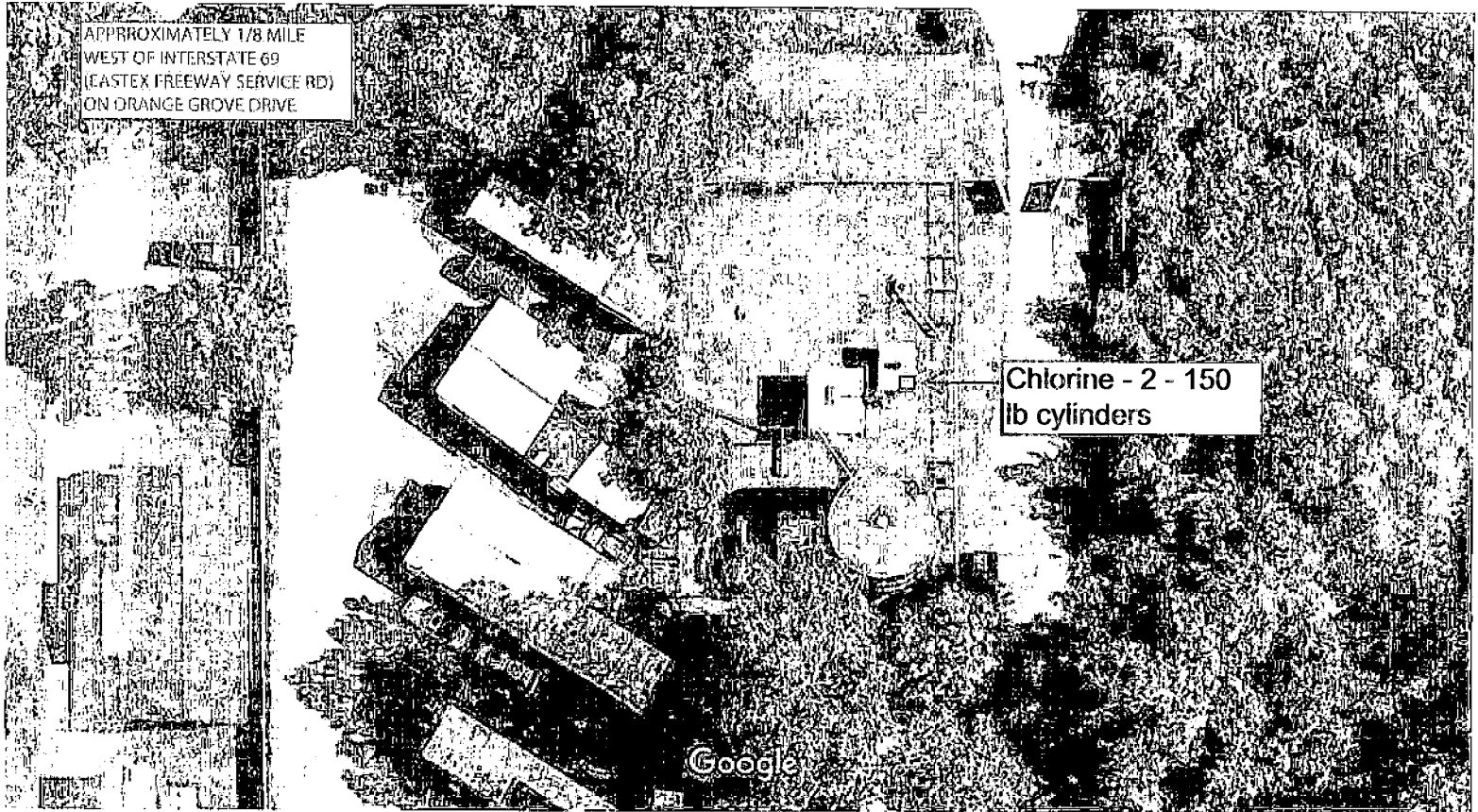
Enclosures: Critical Load Facility Information Spreadsheet

Cc: with Enclosure


*** The mailing address for all district facilities is: **Environmental Development Partners, LLC (EDP)**
17495 Village Green Drive, Houston, TX 77040.

District Name:	Primary Contact - EDP	Secondary Contact - EDP	Additional Contact
MOUNT HOUSTON SQUARE	Area Manager	Operations Manager	ENVIRONMENTAL DEVELOPMENT PARTNERS ERIC THIRY - VICE PRESIDENT OF OPERATIONS
	TOM MERCK	JC RENO	
County:	24 hr. Phone Number	Secondary Phone Number	Additional Contact Phone Number
	(832) 467-1599	(832) 493-2877	(832) 467-1599
HARRIS	Fax Number	Fax Number	Fax Number
	(832) 467-1610	(832) 467-1610	(832) 467-1610
Transmission and Distribution Utility Company (TDU)		Retail Electric Company	
CENTERPOINT ENERGY		CONSTELLATION ENERGY	

FACILITY	ADDRESS	ESI ID NUMBER	VOLUME
WASTEWATER TREATMENT PLANT	4818-A ORANGE GROVE, HOUSTON, TX 77039	1008901023806073680100	
WATER PLANT	4918 ORANGE GROVE, HOUSTON, TX 77039	1008901003183355228100	



Map data ©2020, Map data ©2020 20 ft



4918 Orange Grove Dr

Houston, TX 77039

Building



Directions



Save



Nearby




Send to your
phone



Share

Photos

Google Maps 4918 Orange Grove Dr



Imagery ©2021 Maxar Technologies, Map data ©2021 20 ft



Delivered via certified mail
#

October 28, 2021

Public Utility Commission of Texas
Central Records, Project 52299
1701 N. Congress Avenue
PO Box 13326
Austin, Texas 78701-3326

Re: Northwest Harris County MUD 10
PUCT Project 52299
Critical Load List for Water and Wastewater Facilities

To the PUCT,

Pursuant to the Texas Water Code Section §13.1396 and provisions set forth in Senate Bill 3 of the 87th Legislature, please find enclosed the current Critical Load Facility Information spreadsheet for the referenced Utility District which contains updated contact and facility information. Should you have any questions or need additional documentation please contact me via email at gcamp@edpwater.com or by phone at (713) 395-3100.

Sincerely,

A handwritten signature in black ink, appearing to read "Greg Camp". The signature is written in a cursive, flowing style.

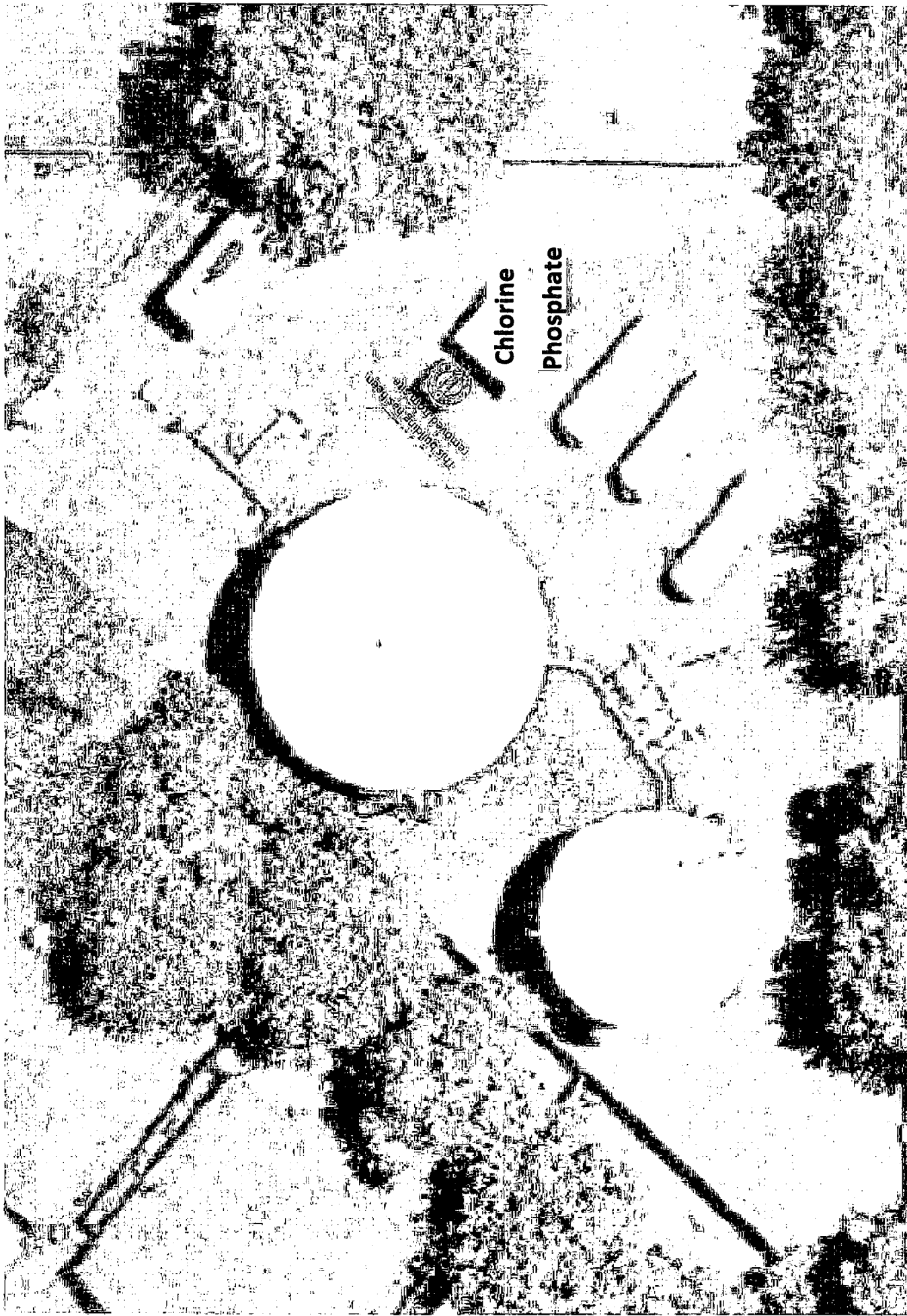
Greg Camp
Regulatory Compliance and Safety Manager

Enclosures: Critical Load Facility Information Spreadsheet

Cc: with Enclosure

*** The mailing address for all district facilities is: Environmental Development Partners, LLC (EDP)
17495 Village Green Drive, Houston, TX 77040.

District Name:	Primary Contact-EDP	Secondary Contact-EDP	Additional Contact
NORTHWEST HARRIS COUNTY MUNICIPAL UTILITY DISTRICT 10	Area Manager	Operations Manager	ENVIRONMENTAL DEVELOPMENT PARTNERS ERIC THIRY - VICE PRESIDENT OF OPERATIONS
	KEVIN REDDEN	JC RENO	
County:	Phone Number	Secondary Phone Number	24 Hr. Phone Number
	(832) 467-1599 (24 HR) (281) 905-2891 (CELL)	(832) 467-1599 (24 HR) (832) 493-2877 (CELL)	(832) 467-1599
HARRIS	Fax Number	Fax Number	Fax Number
	(832) 467-1610	(832) 467-1610	(832) 467-1610
Transmission and Distribution Utility Company (TDU)		Retail Electric Company	
CENTERPOINT ENERGY		HUDSON ENERGY	
FACILITY	ADDRESS	ESI ID NUMBER	VOLUME
WASTEWATER TREATMENT PLANT #1	16515 CYPRESS POINT DRIVE, CYPRESS, TX 77429	1008901023806282930100	
WASTEWATER TREATMENT PLANT #2	15839 ½ WHISPER WOODS DRIVE, CYPRESS, TX 77429	1008901022900320360109	
WATER PLANT #1	14335 BARKER CYPRESS ROAD, CYPRESS, TX 77429	1008901051577298805100	
WATER PLANT #2	13528 ½ SKINNER ROAD, CYPRESS, TX 77429	1008901023814991850104	
WATER PLANT #3	16711 ½ SUNSET GREEN COURT, CYPRESS, TX 77429	1008901011900429270110	
DETENTION POND	16826 ½ RANGER RIDGE, CYPRESS, TX 77429	1008901024900911180114	
LIFT STATION #2 (NORTHLAKE FOREST)	15703 ½ NORTHLAKE FOREST DRIVE, CYPRESS, TX 77429	1008901023807569470100	
LIFT STATION #3	16631 CYPRESS DOWNS ROAD, CYPRESS, TX 77429	1008901023809440230100	
LIFT STATION #4	16911 SPRING CYPRESS ROAD, CYPRESS, TX 77429	1008901023813676850103	
LIFT STATION #5 (DUNDEE)	16654 ½ DUNDEE ROAD, CYPRESS, TX 77429	1008901023900121920107	
LIFT STATION #6 (PARKCREEK)	15315 ½ OLMSTEAD PARK DRIVE, CYPRESS, TX 77429	1008901023817167400106	
LIFT STATION #7 (JARVIS)	16827 ½ JARVIS ROAD, CYPRESS, TX 77429	1008901011900171500108	




Chlorine
Phosphate

Northwest Harris County MUD 10 – WP #2


8/14/2020

13528 ½ Skinner Road, Cypress, TX 77429

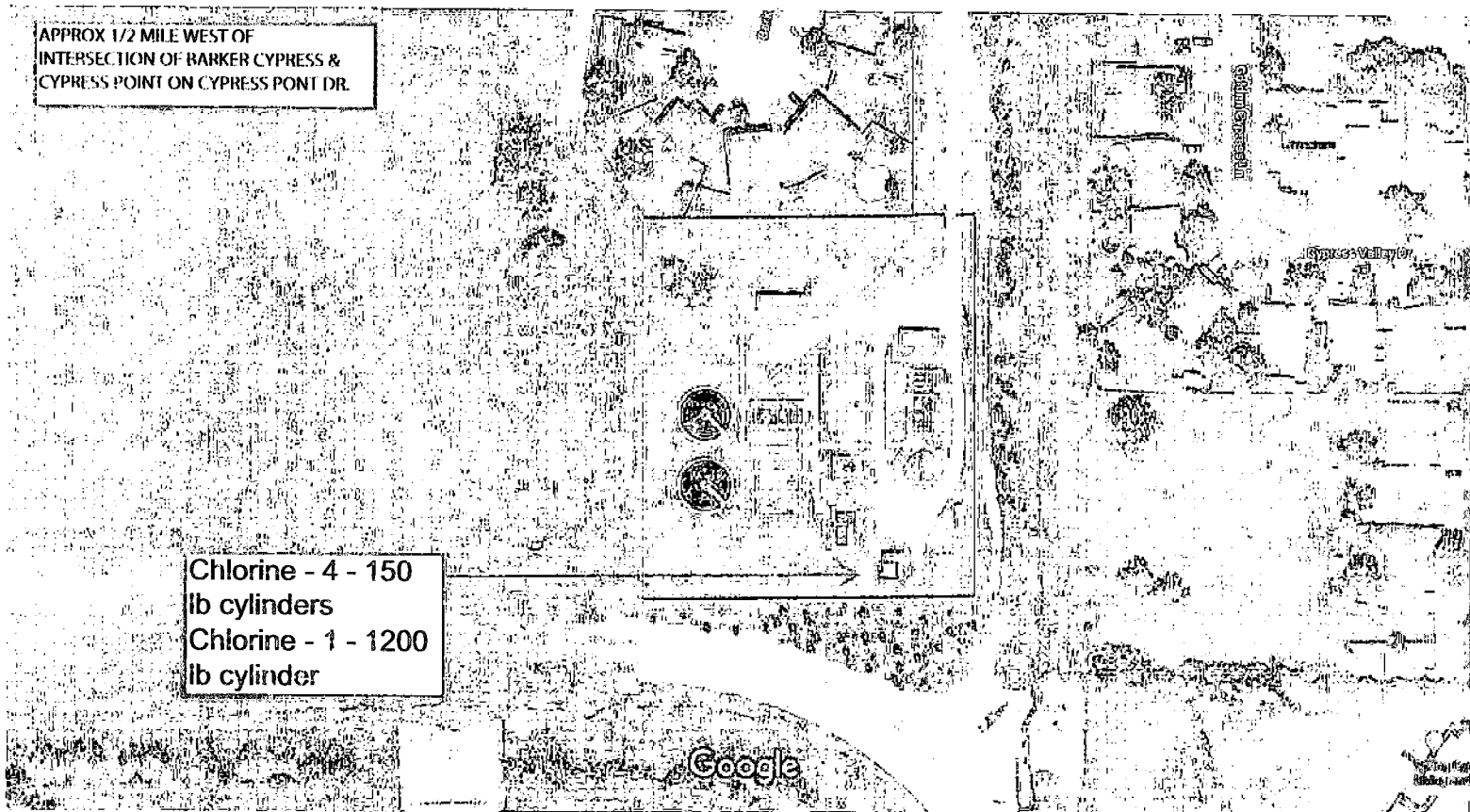
29.969964, -95.684974




Sunset Green Ct



Chlorine
Phosphate



Google Maps 15839 Whisper Woods Dr



Map data ©2020 , Map data ©2020 20 ft



**Delivered via certified mail
#**

October 28, 2021

Public Utility Commission of Texas
Central Records, Project 52299
1701 N. Congress Avenue
PO Box 13326
Austin, Texas 78701-3326

Re: Northwest Harris County MUD 20
PUCT Project 52299
Critical Load List for Water and Wastewater Facilities

To the PUCT,

Pursuant to the Texas Water Code Section §13.1396 and provisions set forth in Senate Bill 3 of the 87th Legislature, please find enclosed the current Critical Load Facility Information spreadsheet for the referenced Utility District which contains updated contact and facility information. Should you have any questions or need additional documentation please contact me via email at gcamp@edpwater.com or by phone at (713) 395-3100.

Sincerely,

A handwritten signature in cursive script that reads "Greg Camp".

Greg Camp
Regulatory Compliance and Safety Manager

Enclosures: Critical Load Facility Information Spreadsheet

Cc: with Enclosure

*** The mailing address for all district facilities is: **Environmental Development Partners, LLC (EDP)**
17495 Village Green Drive, Houston, TX 77040.


District Name:	Primary Contact - EDP	Secondary Contact - EDP	Additional Contact
NORTHWEST HARRIS COUNTY MUNICIPAL UTILITY DISTRICT 20	Area Manager	Operations Manager	ENVIRONMENTAL DEVELOPMENT PARTNERS ERIC THIRY – VICE PRESIDENT OF OPERATIONS
	TOM MERCK	JC RENO	
County:	24 hr. Phone Number	Secondary Phone Number	Additional Contact Phone Number
	(832) 467-1599	(832) 493-2877	(832) 467-1599
HARRIS	Fax Number	Fax Number	Fax Number
	(832) 467-1610	(832) 467-1610	(832) 467-1610
Transmission and Distribution Utility Company (TDU)		Retail Electric Company	
CENTERPOINT ENERGY		CAVALLO ENERGY	

FACILITY	ADDRESS	ESI ID NUMBER	VOLUME
WASTEWATER TREATMENT PLANT	2902 IVY FALLS, HOUSTON, TX 77068	1008901008143602880100	
WATER PLANT	14815 TERRACE OAKS, HOUSTON, TX 77068	1008901008143635050100	
DETENTION POND	3010 ½ SMOKEY HOLLOW DRIVE, HOUSTON, TX 77068	1008901001900070590107	

24

Total bottles

- ☒ GST
- ☐ HPT
- ☒ Well 1 (not in use)
- ☐ Well 2
- ☐ Surface line
- ☐ CL2
- ☒ Polyphosphate
- ☐ LAS
- ☐ Generator
- ☐ Diesel





Delivered via certified mail
#

October 28, 2021

Public Utility Commission of Texas
Central Records, Project 52299
1701 N. Congress Avenue
PO Box 13326
Austin, Texas 78701-3326

Re: Northwest Harris County MUD 29
PUCT Project 52299
Critical Load List for Water and Wastewater Facilities

To the PUCT,

Pursuant to the Texas Water Code Section §13.1396 and provisions set forth in Senate Bill 3 of the 87th Legislature, please find enclosed the current Critical Load Facility Information spreadsheet for the referenced Utility District which contains updated contact and facility information. Should you have any questions or need additional documentation please contact me via email at gcamp@edpwater.com or by phone at (713) 395-3100.

Sincerely,

A handwritten signature in cursive script, appearing to read "Greg Camp".

Greg Camp
Regulatory Compliance and Safety Manager

Enclosures: Critical Load Facility Information Spreadsheet

Cc: with Enclosure

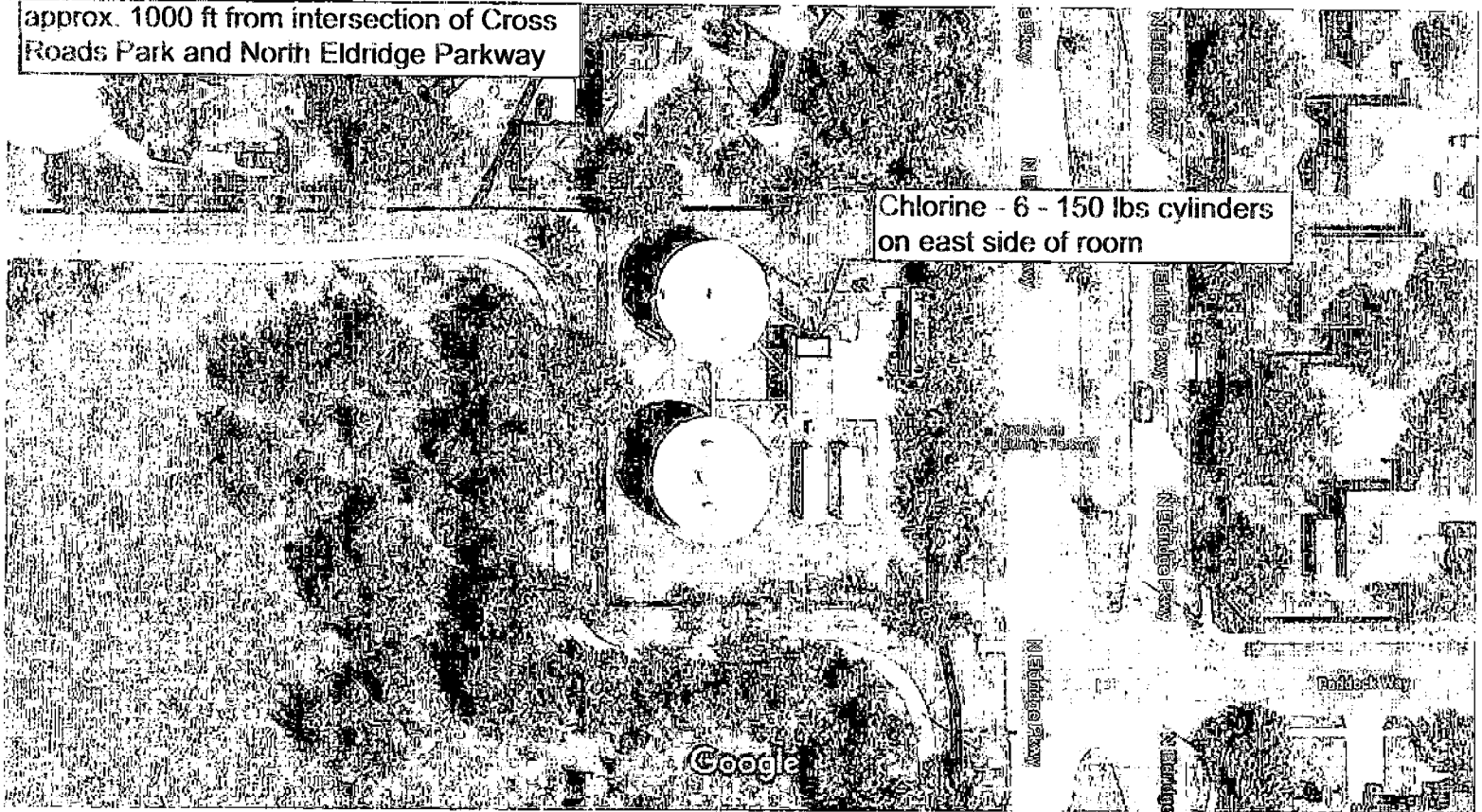
*** The mailing address for all district facilities is: **Environmental Development Partners, LLC (EDP)**
17495 Village Green Drive, Houston, TX 77040.

District Name:	Primary Contact – EDP	Secondary Contact – EDP	Additional Contact
NORTHWEST HARRIS COUNTY MUNICIPAL UTILITY DISTRICT 29	Area Manager	Operations Manager	ENVIRONMENTAL DEVELOPMENT PARTNERS ERIC THIRY – VICE PRESIDENT OF OPERATIONS
	JEFF COTTEN	JC RENO	
County:	24 hr. Phone Number	Secondary Phone Number	Additional Contact Phone Number
	(832) 467-1599	(832) 493-2877	(832) 467-1599
HARRIS	Fax Number	Fax Number	Fax Number
	(832) 467-1610	(832) 467-1610	(832) 467-1610
Transmission and Distribution Utility Company (TDU)		Retail Electric Company	
CENTERPOINT ENERGY		*FRONTIER ENERGY	**HUDSON ENERGY


FACILITY	ADDRESS	ESI ID NUMBER	VOLUME
*WASTEWATER TREATMENT PLANT	12455 KILKENNY GLEN, HOUSTON, TX 77065	1008901023805398380100	
**WATER PLANT	9603 N. ELDRIDGE PKWY, HOUSTON, TX 77065	1008901008185724170100	
**LIFT STATION #1	11946 NEWPORT SHORES, HOUSTON, TX 77065	1008901023807252520100	

approx. 1000 ft from intersection of Cross Roads Park and North Eldridge Parkway

Chlorine - 6 - 150 lbs cylinders on east side of room



Map data ©2020, Map data ©2020 20 ft



9603 N Eldridge Pkwy

Houston, TX 77065



Directions



Save



Nearby



Send to your
phone

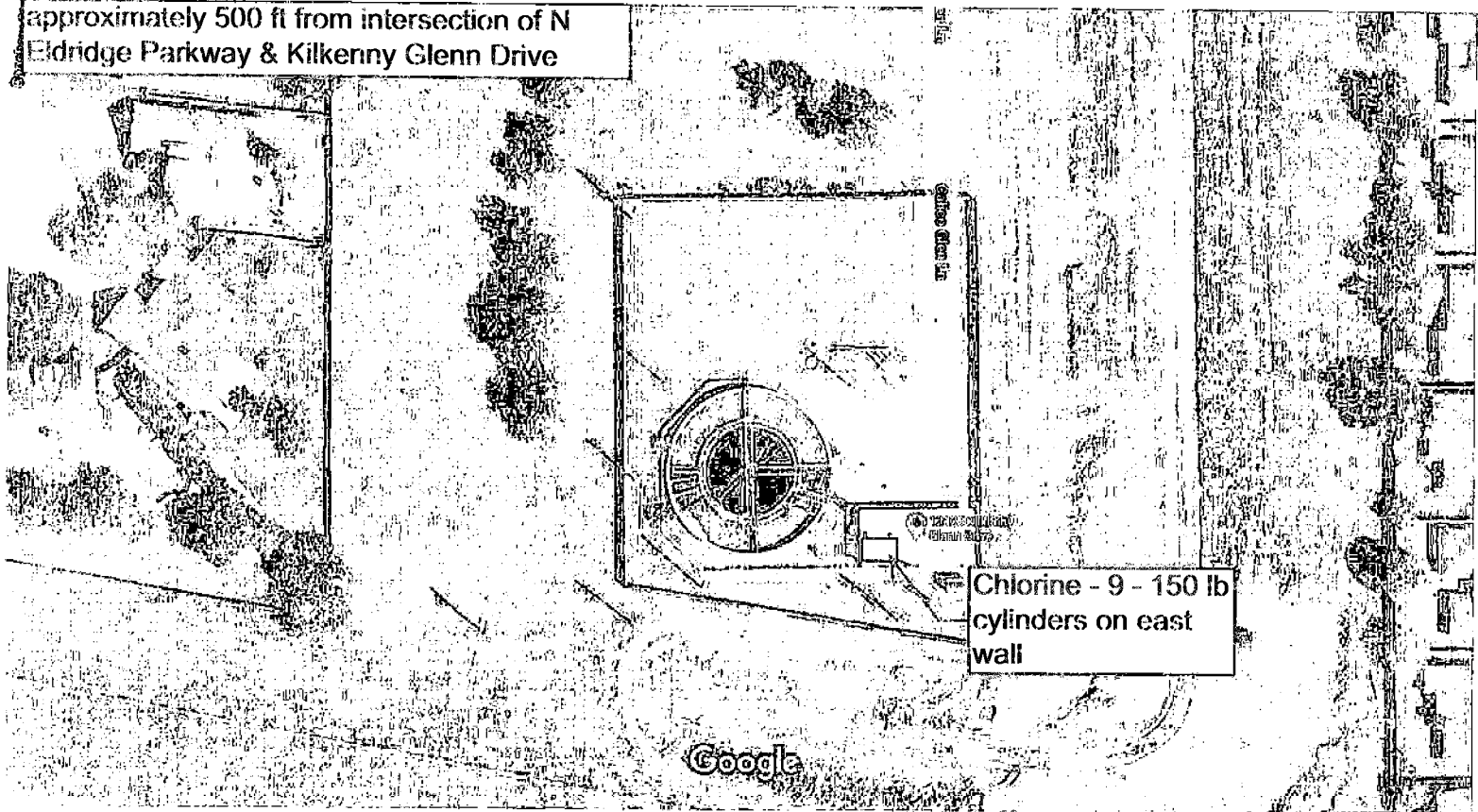


Share

W97W+FG Jersey Village, Texas

Photos

approximately 500 ft from intersection of N
Eldridge Parkway & Kilkenny Glenn Drive





Delivered via certified mail
#

October 28, 2021

Public Utility Commission of Texas
Central Records, Project 52299
1701 N. Congress Avenue
PO Box 13326
Austin, Texas 78701-3326

Re: Northwest Harris County MUD 32
PUCT Project 52299
Critical Load List for Water and Wastewater Facilities

To the PUCT,

Pursuant to the Texas Water Code Section §13.1396 and provisions set forth in Senate Bill 3 of the 87th Legislature, please find enclosed the current Critical Load Facility Information spreadsheet for the referenced Utility District which contains updated contact and facility information. Should you have any questions or need additional documentation please contact me via email at gcamp@edpwater.com or by phone at (713) 395-3100.

Sincerely,

A handwritten signature in black ink, appearing to read "Greg Camp".

Greg Camp
Regulatory Compliance and Safety Manager

Enclosures: Critical Load Facility Information Spreadsheet

Cc: with Enclosure