



## Filing Receipt

**Received - 2021-10-28 07:37:43 AM**  
**Control Number - 52299**  
**ItemNumber - 517**



October 28, 2021

To Whom It May Concern,

The name of the City of Silverton's water utility is referred to as: Silverton Municipal Water System. The Sewer utility is referred to as: City of Silverton Municipal Wastewater Treatment Plant.

1. General location and description of the sewer facilities are: The wastewater treatment facility and disposal site are located 0.75 miles West of State Highway 207 and 1 mile South of State Highway 86, in Briscoe County, Texas 79257. The Lift Station, has two pumps that chop and push sewer to the imhoff. The Lift Station is located in the alley behind the 1200 Block of Main and in the alley between Main and Pulitzer. Treatment process in final phase: Imhoff Tank-Oxidation Pond-Storage/Evaporation Pond- Sludge Drying Beds- Irrigation Area.
2. General location and description of the water facilities are: The water facility is located at Broadway Street in the 500 block. There is a pedisphere (holds 75,000) and ground storage tank (holds 250,000). Silverton Municipal Water System receives purchased surface water from Mackenzie Municipal Water Authority (MMWA). MMWA provides purchase surface water from Mackenzie Reservoir located in Briscoe County. Water is treated both at MMWA and at the city's master meter.

Attached are maps of the locations and these facilities rely on electric power in order to operate. These areas are critical in the daily operations of the city.

**Emergency Contact:**

Brian Barboza  
City Administrator  
O: 806-823-2125  
C: 806-346-2476

**Utility Office:**

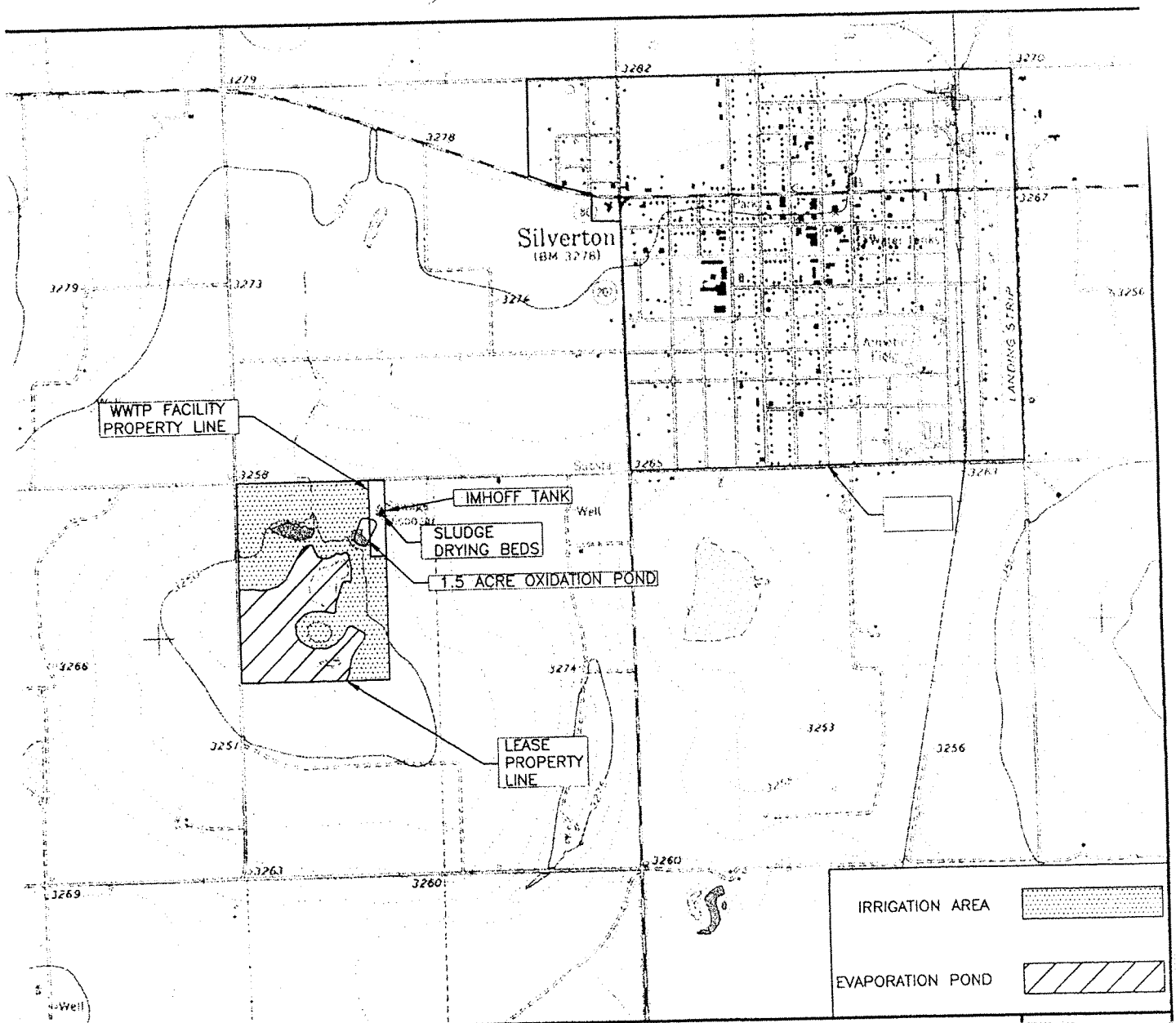
City of Silverton/ City Hall  
409 Broadway St  
PO Box 250  
Silverton, TX 79257  
O: 806-823-2125

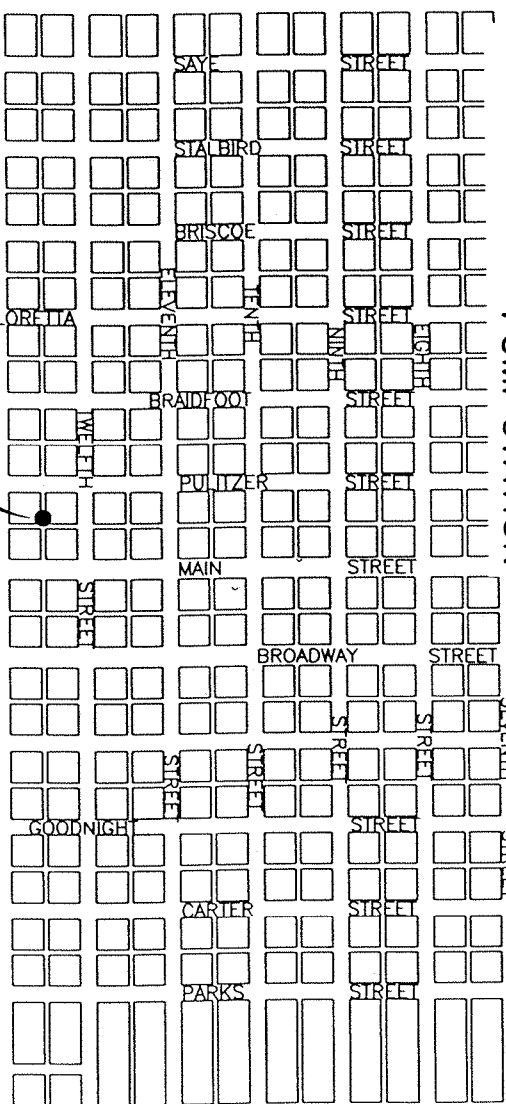

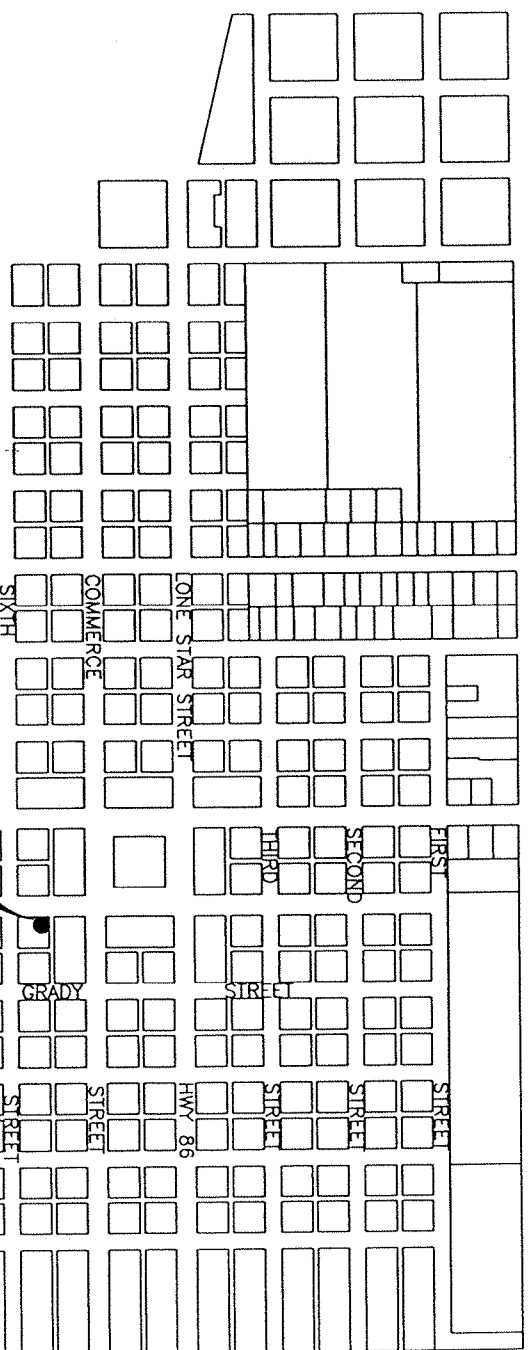
**Alternate Contact:**

John Hall  
Public Works Director  
O:806-823-2125  
C: 806-847-7022

409 Broadway St. P.O. Box 250 Silverton, TX 79257 (806) 823-2125  
[cityofsilverton@midplains.coop](mailto:cityofsilverton@midplains.coop)

# CITY OF SILVERTON WWTP MAP





PUMP STATION

LIFT STATION