




## Filing Receipt

**Received - 2021-10-27 11:23:50 AM**

**Control Number - 52299**

**ItemNumber - 474**



**CITY OF SKELLYTOWN**  
500 Chamberlain Street • P.O. Box 129  
Skellytown, Texas 79080-0129  
Tel: (806) 848-2477

October 26, 2021

Public Utility Commission of Texas  
Central Records  
1701 N Congress P.O. Box 13326  
Austin, TX 78711-3326

Re: Texas Senate Bill 3, TWC §13.1394 - Project 52299

To Whom It May Concern:

As defined in Texas Senate Bill 3, TWC §13.1394 - Project 52299, the City of Skellytown meets the definition of an "affected utility" and have listed our facilities that qualify for critical load status below.

- 1) **HARRIS WELL**  
(GROUND WATER WELL)  
9<sup>th</sup> & Chamberlain  
Skellytown, TX 79080  
35.567425, -101.173886
- 2) **SANTA FE WELL**  
(GROUND WATER WELL)  
½ Mile N of City  
Skellytown, TX 79080  
35.577612, -101.170029
- 3) **POPLAR LIFT STATION**  
(SEWER LIFT STATION)  
109 Poplar St.  
Skellytown, TX 79080  
35.576351, -101.176722
- 4) **CABOT LIFT STATION**  
(SEWER LIFT STATION)  
¼ Mile S of City  
Skellytown, TX 79080  
35.558047, -101.166935
- 5) **GROUND WATER STORAGE FACILITY / BOOSTER PUMPS**  
(WATER STORAGE AND BOOSTER PUMPS FOR WATER TOWER)  
600 Roosevelt St.  
Skellytown, TX 79080  
35.569969, -101.172344

**EMERGENCY CONTACT INFORMATION:**

- **ASHLEY SANDLIN, UTILITIES DIRECTOR**  
Work: (806) 848-8233  
Cell: (806) 663-2766
- **VALARIE BALL, CITY SECRETARY**  
Work: (806) 848-2478  
Cell: (806) 674-0373
- **AMANDA DICKERSON, MAYOR**  
Cell: (806) 662-7477

Sincerely,

*Valarie Ball*

Valarie Ball  
City Secretary

cc: Xcel Energy  
Carson County Emergency Management  
Texas Division of Emergency Management

- 1) Harris Well
- 2) Santa Fe Well
- 3) Poplar Lift Station
- 4) Cabot Lift Station
- 5) Ground Water Storage Facility / Booster Pumps



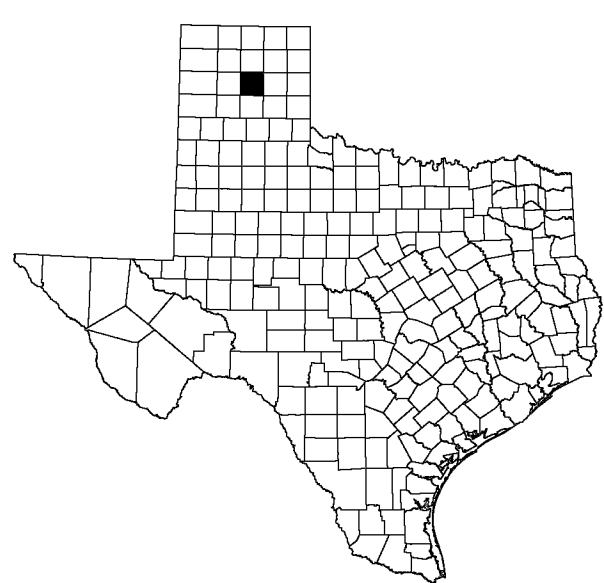
	Town Limits
	Extraterritorial Jurisdiction
SUBDIVISION NAMES	
	Blocks
	Parcels
	Unbuilt Right of Way
	Stream
	Lake or Pond



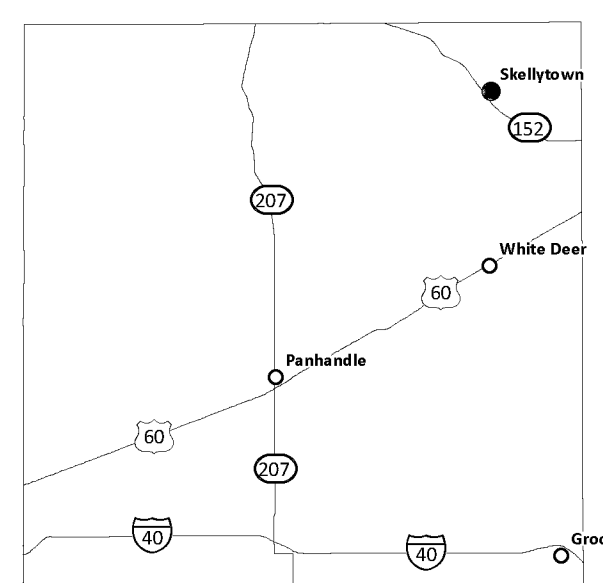
**GrantWorks, Inc.**  
 2201 Northland Drive, Austin, TX 78756  
 Phone (512) 420-0303 Fax (512) 420-0302

FINANCED THROUGH THE TEXAS DEPARTMENT OF AGRICULTURE.  
 Preparation of this document was financed through provisions of a  
 Texas Community Development Block Grant from the U.S. Department  
 of Housing and Urban Development.

This illustration was created using the best available data. Subsequent  
 additions, edits, & georectification performed by Grantworks, Inc.



Carson County, Texas



Carson County

# Town of Skellytown

## Carson County, Texas

### Map 1A

#### Corporate Base Map



1 inch = 400 feet



November 2018

Texas State Plane Zone 1  
 Texas North  
 Projection: Lambert Conformal Conic  
 GCS North American 1983  
 Datum: D North American 1983

**Disclaimer**  
 The maps and documents included in this planning study are to be used for  
 comprehensive planning purposes only as reference material provided for  
 laypersons, whether they are public officials or members of the general public.  
 Recommendations for infrastructure improvements in this study, which are  
 derived from engineering studies, or project cost estimates prepared by  
 an engineer, are cited as such. Under no circumstances should material  
 contained within this study regarding improvements to the City's infrastructure  
 be construed as a detailed engineering plan, specification, engineering design,  
 or any other type of document intended for the purpose of specific public  
 work construction. The municipality and/or governing agency is responsible  
 for obtaining the services of a licensed professional engineer to perform  
 engineering design services for the construction of public works projects  
 as required by the Texas Engineering Practice Act.

The lot right-of-way, corporate and extraterritorial jurisdiction boundaries  
 depicted on these maps were derived from readily available information  
 such as existing corporate maps, census maps, or plat maps from the County  
 Clerk or Appraisal District and are representational in nature. Locations and  
 characterizations of infrastructure, facilities, and structures depicted on these  
 maps are approximate. The City and GrantWorks, Inc. do not intend to  
 establish or confirm true and legal boundaries or exact locations of physical  
 objects with these maps and do not warrant or approve the use of these maps  
 for any purpose other than general reference and information.