



Control Number: 52299



Item Number: 1147



City of Aransas Pass

600 W. Cleveland Blvd.

Aransas Pass, TX

Office: (361) 758-3611

2021 NOV -3 AM 9:38

POSTMASTER: COMMUNICATIONS
FILING CLERK

October 28, 2021

To Whom It May Concern:

As per Senate Bill 3, 87th Legislature, regular session compliance guidance-Texas Water Code (TWC) 13.1396, attached please find the required information from the City of Aransas Pass. Included is a list of identifying the location and description of all City owned critical infrastructures. Also included are the names of City personnel for emergency contact purposes.

City staff has included the electrical meter number and ESID# for each of the locations. These numbers have been verified with the local electricity provider and cross-referenced with address and physical locations.

Should you have any questions or need additional information please feel free to me at (361) 758-3111 ext. 3152 or at fquintanilla@aransaspasstx.gov.

Thanks,

Fernando Quintanilla
Director of Public Works & Development Services

Facility	Address	Meter Number	ESID #	Description
Wastewater System				
WWTP	527 Ransom Road Unit 1	454941723	10032789476637200	City of Aransas Pass Wastewater Treatment plant.
Aquatic	400 East Johnson	104365380	10032789401522100	Sanitary Sewer Lift Station
Ave A/Walmart	200 N. Ave A	113138470	10032789492028500	Sanitary Sewer Lift Station
Bay Harbor	1 BAY HARBOR	104365757	10032789440725100	Sanitary Sewer Lift Station
Bay Side Place	Bayside Place	114898439	10032789400671300	Sanitary Sewer Lift Station
Baytree	2020 S SAUNDERS	104365427	10032789493100100	Sanitary Sewer Lift Station
Bigelow	264 BIGELOW ST	165165027	10032789416798700	Sanitary Sewer Lift Station
Blossom	759 N COMMERCIAL	112055861	10032789437820800	Sanitary Sewer Lift Station
Demory	2650 DEMORY LN	110977973	10032789476357900	Sanitary Sewer Lift Station
FM 1069	4979 N FM 1069	162115646	10032789410051000	Sanitary Sewer Lift Station
Gillespie	131 Gillespie LN	162115670	10032789450038000	Sanitary Sewer Lift Station
Goodnight	500 S 7TH S	109102493	10032789402516100	Sanitary Sewer Lift Station
Harbor Heights	2162 Lighthouse Lakes Ln	145211637	10032789480056100	Sanitary Sewer Lift Station
Highland	1220 W HIGHLAND	119659618	10032789476948500	Sanitary Sewer Lift Station
Huff	111 ALLEN BLVD	590860908	10032789477645700	Sanitary Sewer Lift Station
King	1102 N. Commercial	109103485	10032789405787600	Sanitary Sewer Lift Station
Little League	345 E. Johnson	590612923	10032789427810400	Sanitary Sewer Lift Station
McMullen	1999 MCMULLEN LN	104366037	10032789495670600	Sanitary Sewer Lift Station
Oak Lane	2540 OAK LN	145211636	10032789488367200	Sanitary Sewer Lift Station
Pelican Cove	750 S. Bay St.	558960065	10032789425483200	Sanitary Sewer Lift Station
Portobello	200 S. Ave A	109102784	10032789478855400	Sanitary Sewer Lift Station
Ransom	401 E RANSOM	104366049	10032789428507900	Sanitary Sewer Lift Station
Rhodes	1804 S COMMERCIAL ST	109103855	10032789442324600	Sanitary Sewer Lift Station
Service Center	601 N. Ave Aunit A	145489514	10032789475693100	Sanitary Sewer Lift Station
Softball	102 E. Johnson	590612922	10032789468736200	Sanitary Sewer Lift Station
Southern Oaks	1850 HUMMINGBIRD	109102519	10032789415511500	Sanitary Sewer Lift Station
Yoakum	220 E YOAKUM AVE	112066376	10032789438979800	Sanitary Sewer Lift Station


Facility	Address	Meter Number	ESID #	Description
Water System: PWS 2050015				
Wilson EST	235 E Wilson	155941450	10032789415751200	Elevated Water Tank-500,000 gallon capacity
Ave A Storage Tank	119 S. Ave A	575045579	10032789475699000	Ground Water Storage Tank-1,000,000 gallon capacity
S. Commercial Storage Tank	1855 S COMMERCIAL ST	590612903	10032789454303100	Ground Water Storage Tank-500,000 gallon capacity
Storm Water System				
Storm Station Pump #1	300 E. Maddox	No Electric	Diesel Fueled Pump	Storm Water Pump Station
Storm Station Pump #2	E Goodnight Ave	120183221	10032789446818500	Storm Water Pump Station
Storm Station Pump #3	S. Euclid St	558786000	10032789405519800	Storm Water Pump Station
Emergency Conact Title	Name	Contact Number		
Director of Public Works	Fernando Quintanilla	Cell-9567209919		
Public Works Superintendent	Ysidro "sid" Villarreal	Cell-3613326488		
Public Works Project Manager	Michael Bonner	Cell-3612301548		
Public Works Utility On-Call	"On-Call Personel	Cell-3617174709		
Aransas Pass WWTP On-Call	"On-Call Personel	Cell-3613430082		
Emergency Manager	Lynn Pierce	Cell-2547840270		
Mailing Address				
City of Aransas Pass				
601 N. Ave A				
Aransas Pass, TX 78336				



Emergency Response Plan


Water System

The City of Aransas Pass operates a community-type, public water system that provides potable water to its industrial, commercial, residential, and wholesale customers. The City of Aransas Pass currently obtains its treated water supply from the San Particio Municipal Water District (MWD). With an Average Daily Usage (ADU) of 1.377-Million-Gallons Per Day (MGD), the City has combined total storage capacity of 2,000,000-gallons of treated water meeting all TCEQ and EPA drinking water standards. The treated water is distributed by high service pumps directly into the City's distribution system which consists of over 60 miles of various sized water mains and over 3,800-meter connections.

Facility Name	Avenue A Pump Station
Physical Location	119 S. Avenue A Aransas Pass, TX. 78336
Description and Location of Facilities	<p>The Avenue A Pump Station receives treated water from the San Particio Municipal Water District (MWD). The treated water is received in a 1-million-gallon (MG) ground storage tank at this location. This plant contains three booster pumps with a total pumping capacity of 2500 Gallon Per Minute (GPM). These booster pumps are used to pump the treated water from the 1 MG ground storage tank into the distribution system to serve the City's customers.</p> 




Emergency Response Plan

Facility Name	South Commercial Pump Station
Physical Location	1855 S. Commercial St Aransas Pass, TX. 78336
Description and Location of Facilities	<p>The South Commercial Pump Station receives treated water from the San Particio Municipal Water District (MWD). The treated water is received in a 500,000-gallon ground storage tank at this location. This plant contains two, 500 GPM booster pumps. These booster pumps are used to pump the treated water from the 500,000-gallon ground storage tank into the distribution system to serve the City's customers.</p> 




Emergency Response Plan

Facility Name	Wilson Elevated Tower
Physical Location	235 E. Wilson Avenue Aransas Pass, TX. 78336
Description and Location of Facilities	<p>Within the main pressure plane of the distribution system, the City owns and maintains the 500,000-gallon elevated storage tower located at 235 E. Wilson Avenue in Aransas Pass, Texas. This tower is used to store treated water from the two water plants and to provide adequate pressure for the City's customers. The treated water from this tower is gravity fed into the distribution system to serve the City's customers.</p> 



Emergency Response Plan

Wastewater System

Facility Name	Wastewater Treatment Plant
Facility Address	527 Ransom Road Aransas Pass, TX. 78336
Telephone	(361) 758-7213
TPDES ID	WQ0010521002
EPA ID	TX0025682
Description and Location of Facilities	<p>The City of Aransas Pass Wastewater Treatment Plant is a 1.6 MGD activated sludge plant that is located on Ransom Road in Aransas Pass, Texas. Chlorine gas is used to disinfect the treated effluent at the facility and Sulfur Dioxide gas is used to de-chlorinate the effluent prior to discharge to the Red Fish Bay. The City's Wastewater Treatment Plant is on a 6-acre site. The plant discharges into the nearby Red Fish Bay under the current TCEQ issued discharge permit. With 3,267 sewer connection and 60 miles of wastewater lines, the City maintains 26 Lift station throughout the collection system which discharge into the Wastewater Treatment Plant.</p> 



Oak Lane L.S.

2540 Oak Lane - Corner of Oak Lane and FM 1069
Lat 27°56'50.61"N Long 97°10'19.27"W



Southern Oaks L.S.

1850 Texas 35, RV Resort
Lat 27°56'0.27"N Long 97°9'36.44"W





Gillespie L.S.

131 Gillespie Lane - Between Wheeler and Demory on Gillespie Lane
Lat 27°55'6.22"N Long 97°10'13.52"W



Portobello L.S.

200 South Avenue A - by Portobello RV Park
Lat 27°54'52.38"N Long 97°9'54.30"W



McMullen L.S.

1999 McMullen Lane - Next to Windy Shores Apts.
Lat 27°54'40.69"N Long 97°10'9.42"W



Harbor Heights
L.S.

2162 Light House Lake Lane - Harbor Heights Subdivision
Lat 27°54'27.39"N Long 97°7'58.10"W



Goodnight L.S.

500 South 7th St. - On 7th Street and Nelson Ave
Lat 27°54'20.15"N Long 97° 9'18.36"W



Highland L.S.

1220 West Highland Ave
Lat 27°53'50.52"N Long 97° 9'01.42"W









