



Filing Receipt

Received - 2021-08-02 04:55:49 PM
Control Number - 52201
ItemNumber - 18



Monarch Utilities I L.P.
A SouthWest Water Company

12535 Reed Road
Sugar Land, TX 77478
Phone: 281.207.5800
Fax: 281.207.5861
www.swwc.com

August 2, 2021

Public Utility Commission of Texas
Attention: Filing Clerk
1701 Congress Avenue
P.O. Box 13326
Austin, Texas 78711-3326

Re: Docket 52201 – Application of Utilities Investment Company, Inc. and UIC 113 LLC
and Monarch Utilities I L.P. for Sale, Transfer, or Merger of Facilities and Certificate of
Rights in Harris, Liberty, and Chambers Counties

Applicant's Affidavit of Notice

To the Commission:

Order No. 4 in the above-referenced docket established a deadline of August 16, 2021 for the applicants to file with the Commission a signed affidavit that notice was provided, along with a copy of the notice that was sent to affected parties. This response is timely filed.

Attached are the following:

- Monarch's signed and notarized Affidavit of Notice to Current Customers, Neighboring Utilities, and Affected Parties;
- A copy of the notice provided by First-Class Mail;
- Screenshots of two neighboring utilities, Imperial Valley MUD (CCN Nos. 10865, 20341) and Aldine Bender Development Corporation (CCN No. 20822), which were included in Staff's list of neighboring utilities but are currently listed as Deleted/Dissolved and Inactive, respectively; and
- A list of neighboring utilities and affected parties to whom notice was sent – the list of customers to whom notice was sent is being filed separately under confidential seal.

Please contact me if any additional information is required. Thank you.

Sincerely,

/s/ Brian Bahr

Brian D. Bahr
Director, Rates and Regulatory
SouthWest Water Company
Monarch Utilities I L.P.
(646) 599-2415
bbahr@swwc.com

Affidavit of Notice

PUBLIC UTILITY COMMISSION OF TEXAS



AFFIDAVIT OF NOTICE TO CURRENT CUSTOMERS, NEIGHBORING UTILITIES, AND AFFECTED PARTIES DOCKET NO. 52201

STATE OF TEXAS

COUNTY OF TRAVIS

Monarch Utilities I L.P. has provided individual
notice to the following entities and customers:

See attached list

DATE OF NOTICE

July 26, 2021

OATH

I, Brian Bahr, being duly sworn, file this form as
Director, Rates and Regulatory (indicate relationship to applicant, that is,
owner, member of partnership, title of officer of corporation, or other authorized representative of
applicant); that in such capacity, I am qualified and authorized to file and verify such form, am
personally familiar with the notices given with this application, and have complied with all notice
requirements in the application and application acceptance letter; and that all such statements made
and matters set for therein are true and correct.

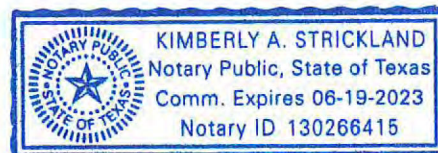
Brian Bahr
Applicant's Authorized Representative

If the applicant to this form is any person other than the sole owner, partner, officer of the applicant,
or its attorney, a properly verified Power of Attorney must be enclosed.

Subscribed and sworn to before me this 30 day of JULY, 2021,
to certify which witness my hand and seal of office.

Kim Strickland
Notary Public in and for the State of Texas

KIM STRICKLAND
Print or Type Name of Notary Public



Commission Expires JUNE 19 2023

Notice Form Updated: April 8, 2021

Published Notice

Notice to Current Customers, Neighboring Systems, and Cities

MONARCH UTILITIES I L.P., CERTIFICATE OF CONVENIENCE AND NECESSITY (CCN) NOS. 12983 AND 20899, NOTICE OF INTENT TO PURCHASE WATER AND SEWER FACILITIES AND TO TRANSFER WATER AND SEWER SERVICE AREA UNDER CCN NOS. 12671 AND 20765 FROM UTILITIES INVESTMENT COMPANY, INC.; AND TO PURCHASE WATER AND SEWER FACILITIES AND TO TRANSFER WATER AND SEWER SERVICE AREA UNDER CCN NOS. 13242 AND 21091 FROM UIC 13, LLC IN CHAMBERS, HARRIS, AND LIBERTY COUNTIES, TEXAS

Date Notice Mailed: July 26, 2021

To: Valued Customers, Neighboring Systems, and Cities

Monarch Utilities I L.P.	12535 Reed Rd	Sugar Land, TX	77478
(Purchaser's Name)	(Address)	(City), (State)	(Zip Code)

has submitted an application with the Public Utility Commission of Texas (Commission) to purchase from:

- **A. Utilities Investment Company, Inc.**
 - a portion of the water facilities and to transfer water certificated service area under CCN No. 12671, and
 - a portion of the sewer facilities and to transfer sewer certificated service area under CCN No. 21091, and
- **B. UIC 13 LLC**
 - all of the water facilities and to transfer water certificated service area under CCN No. 13242, and
 - all of the sewer facilities and to transfer sewer certificated service area under CCN No. 21091,

in Chambers, Harris, and Liberty Counties, TX:

Utilities Investment Company, Inc. and UIC 13 LLC	PO Box 279	New Waverly, TX	77358
(Seller's Name)	(Address)	(City), (State)	(Zip Code)

The sale is scheduled to take place if approved by the Commission (Texas Water Code § 13.301). The transaction and the transfer of the CCNs includes the following subdivisions as described below:

A. STM Portion of Utility Investment Company Inc (CCN Nos. 12671 & 20765) to Monarch Utilities I LP (CCN Nos. 12983 & 20899):

Chambers County

Greenbriar Estates – water (Maps 2 and 5)

The requested area includes 35 customer connections, is located approximately 6.3 miles northeast of downtown Baytown, Texas, and is generally bounded on the north by a point located 1.7 mile south of FM Road 525; on the east by FM 2354 (Tri City Beach Road); on the south by Dutton Lake Drainage Canal; and on the west by State Highway 99 (Grand Parkway). The requested area for water to be transferred includes approximately 56 acres.

Harris County

Cedar Bayou Estates, Cedar Bayou Park West & McGee Place – water (Maps 2 and 3)

The requested area includes 160 customer connections, is located approximately 4.3 miles northeast of downtown Baytown, Texas, and is generally bounded on the north by Needlepoint Road; on the east by Cedar Bayou; on the south by East Cedar Bayou Lynchburg Road; and on the west by Sjolander Road. The requested area for water to be transferred includes approximately 644 acres.

Cedar Oaks – water (Maps 1 and 4)

The requested area includes 68 customer connections, is located approximately 5.5 miles southeast of downtown Tomball, Texas, and is generally bounded on the north by Kleb Road; on the east by Kleb Road; on the south by Spring Cypress Road; and on the west by Azalea Way. The requested area for water to be transferred includes approximately 46 acres.

Homestead Oaks – water (Maps 1 and 4)

The requested area includes 26 customer connections, is located approximately 5 miles southeast of downtown Tomball, Texas, and is generally bounded on the north by Laxey Glen Drive; on the east by Azalea Way; on the south by Spring Cypress Road; and on the west by Highclere Park Drive. The requested area for water to be transferred includes approximately 13 acres.

Orchard Crossing – water (Maps 2 and 6) and sewer (Maps 10 and 11)

The requested area includes 122 water and 121 sewer customer connections, is located approximately 0.8 miles north of downtown Highlands, Texas, and is generally bounded on the north by Burwell Road; on the east by Highlands Reservoir; on the south by Fig Orchard Road; and on the west by North Crosby Lynchburg Road. The requested area for water and sewer to be transferred includes approximately 41 acres.

Rollan Heights – water (Maps 2 and 8)

The requested area includes 19 customer connections, is located approximately 3.4 miles northeast of downtown Highlands, Texas, and is generally bounded on the north by Farm to Market Road 1942; on the east by Farm to Market Road 1942; on the south by Danek Road; and on the west by Sralla Road. The requested area for water to be transferred includes approximately 77 acres.

Fairacres Section 1 and Section 2 – water (Maps 2 and 8)

The requested area includes 80 customer connections, is located approximately 3.8 miles northeast of downtown Highlands, Texas, and is generally bounded on the north by Danek Road; on the east by Farm to Market Road 1942; on the south by Barbers Hill Road; and on the west by Danek Road. The requested area for water to be transferred includes approximately 64 acres.

Spring Cypress Shopping Center – water (Maps 1 and 9) and sewer (Maps 10 and 12)

The requested area includes 133 water and 98 sewer customer connections, is located approximately 9.5 miles southwest of downtown Tomball, Texas, and is generally bounded on the north by Swansbury Drive; on the east by Skinner Road; on the south by U.S. Highway 290 West; and on the west by Cypress Rosehill Road. The requested area for water and sewer to be transferred includes approximately 248 acres.

Liberty County

Stilson-Hill – water (Maps 2 and 7)

The requested area includes 35 customer connections, is located approximately 3.5 miles southwest of downtown Dayton, Texas, and is generally bounded on the north by County Road 6022; on the east by County Road 6021; on the south by County Road 602; and on the west by West Prong Old River and County Road 6313. The requested area for water to be transferred includes approximately 57 acres.

Total Requested Area for Utility Investment Company Inc:

- The *requested area for water* includes 678 total customer connections and approximately 1,246 total acres of transferred area from Utilities Investment Company Inc.'s CCN No. 12671. The application proposes the subtraction of approximately 1,246 total acres from Utilities Investment Company Inc.'s CCN No. 12671 and the addition of approximately 1,246 total acres to Monarch Utilities I LP's CCN No. 12983.
- The *requested area for sewer* includes 219 total customer connections and approximately 289 total acres of transferred area from Utilities Investment Company Inc.'s CCN No. 20765. The application proposes the subtraction of approximately 289 total acres from Utilities Investment Company Inc.'s CCN No. 20765 and the addition of approximately 289 total acres to Monarch Utilities I LP's CCN No. 20899.

B. STM All of UIC 13 LLC (CCN Nos. 13242 & 21091) to Monarch Utilities I LP (CCN Nos. 12983 & 20899):

Harris County

Aldine Village – water (Maps 13 and 14) and sewer (Maps 18 and 19)

The requested area includes 324 water and 309 sewer customer connections, is located approximately 10.25 miles north of downtown Houston, Texas, and is generally bounded on the north by Branding Iron Lane; on the east by Henry Road; on the south by Charriton Street; and on the west by Lillja Road. The requested area for water and sewer to be transferred includes approximately 43 acres.

Azalea Estates – water (Maps 13 and 15)

The requested area includes 19 customer connections, is located approximately 5 miles southeast of downtown Tomball, Texas, and is generally bounded on the north by Juniper Breeze Lane and Gardenia Meadow Lane; on the east by Valka Road; on the south by Spring Cypress Road; and on the west by intersection of Laxey Glen Drive and Highclere Park Drive. The requested area for water to be transferred includes approximately 19 acres.

Airline Link Addition – water (Maps 13 and 16)

The requested area includes 57 customer connections, is located approximately 10.5 miles northwest of downtown Houston, Texas, and is generally bounded on the north by West Mt Houston Road; on the east by Burford Lane and Braunston Lane; on the south by Rainy River; and on the west by Rossllyn Road. The requested area for water to be transferred includes approximately 34 acres.

Cypress Hill – water (Maps 13 and 17)

The requested area includes 30 customer connections, is located approximately 7.3 miles southwest of downtown Tomball, Texas, and is generally bounded on the north by Juergen Road; on the east by West Cypress Hill Circle; on the south by KZ Road; and on the west by Hanberry Lane. The requested area for water to be transferred includes approximately 85 acres.

Aldine Village (Subject to Approval of Docket 51814) water (Maps 20 and 21) and sewer (Maps 22 and 23)

The requested area includes 9 water and 9 sewer customer connections, is located approximately 10.3 miles north of downtown Houston, Texas, and is generally bounded on the north by a point that is located 1 mile south of Farm to Market 525; on the east by Hardy Toll Road (West Hardy Road); on the south by Corvette Lane; and on the west by Henry Road. The requested area for water and sewer to be transferred includes approximately 67 acres.

Total Requested Area for UIC 13 LLC:

- The *requested area for water* includes 439 total customer connections and approximately 248 total acres of transferred area from UIC 13 LLC's CCN No. 13242. The application proposes the subtraction of approximately 248 total acres from UIC 13 LLC's CCN No. 13242 and the addition of approximately 248 total acres to Monarch Utilities I LP's CCN No. 12983.
- The *requested area for sewer* includes 318 total customer connections and approximately 110 total acres of transferred area from UIC 13 LLC's CCN No. 21091. The application proposes the subtraction of approximately 110 total acres from UIC 13 LLC's CCN No. 21091 and the addition of approximately 110 total acres to Monarch Utilities I LP's CCN No. 20899.

See enclosed map showing the requested areas.

This transaction will not have an effect on the current customer's rates and services.

Persons who wish to intervene in the proceeding or comment upon action sought should contact the Public Utility Commission, P.O. Box 13326, Austin, Texas 78711-3326, or call the Public Utility Commission at (512) 936-7120 or (888) 782-8477. Hearing- and speech-impaired individuals with text telephones (TTY) may contact the commission at (512) 936-7136. The deadline for intervention in the proceeding is (30 days from the mailing or publication of notice, whichever occurs later, unless otherwise provided by the presiding officer). You must send a letter requesting intervention to the commission which is received by that date. The letter must include the person's name, address, email address and fax number if applicable.

If a valid public hearing is requested, the Commission will forward the application to the State Office of Administrative Hearings (SOAH) for a hearing. If no settlement is reached and an evidentiary hearing is held, SOAH will submit a recommendation to the Commission for final decision. An evidentiary hearing is a legal proceeding similar to a civil trial in state district court.

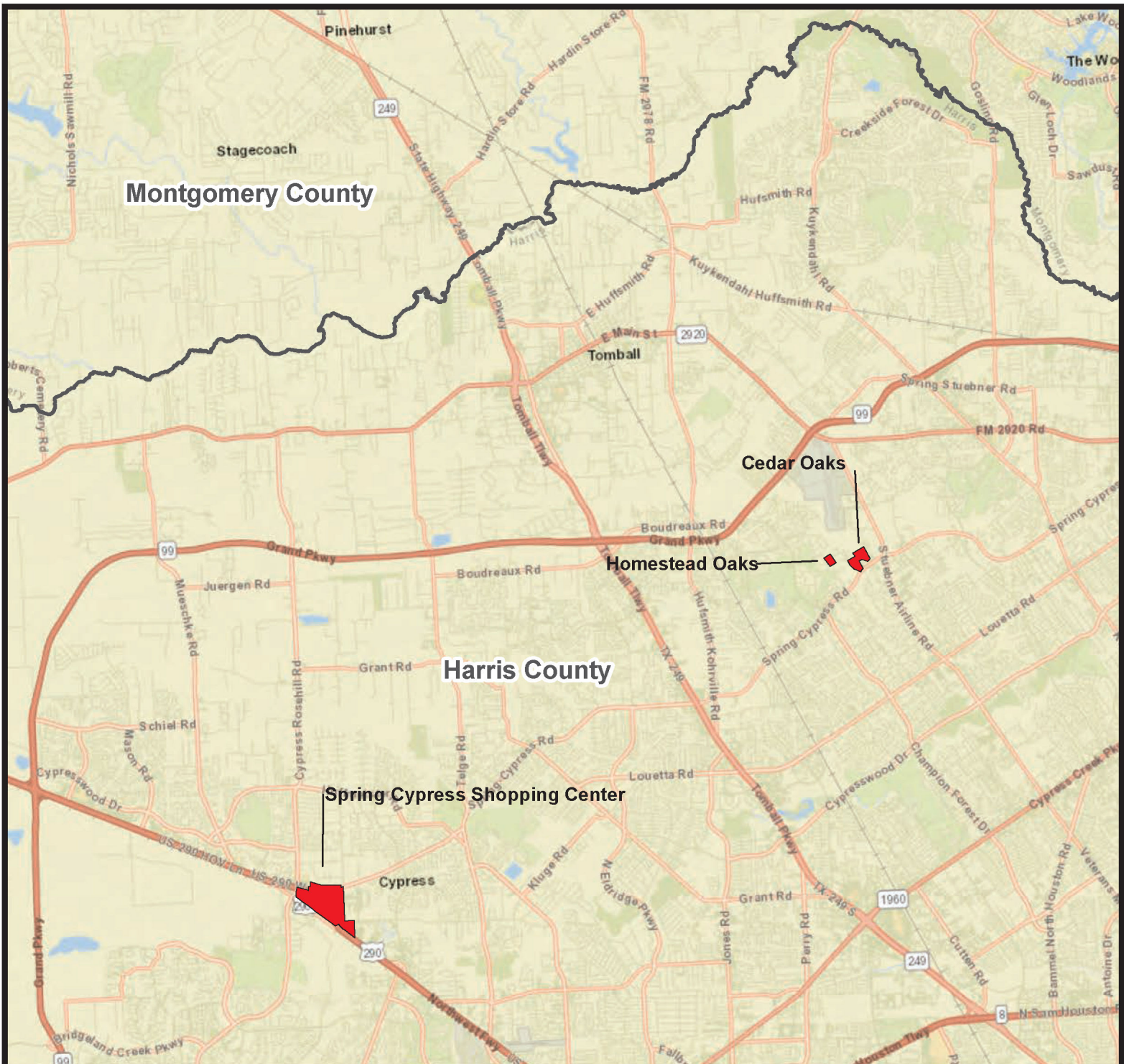
Si desea información en español, puede llamar al 1-888-782-8477.

Jeffrey L. McIntyre, President
Utility Representative

Monarch Utilities I L.P.
Utility Name

Sale Transfer Merger for Monarch Utilities I LP - Requested Area

Map 1 Harris County



Requested Area - Utilities Investment Company Inc

Spring Cypress Shopping Center - Cedar Oaks - Homestead Oaks



Transfer Utilities Investment Company Inc (12671) to Monarch (12983)

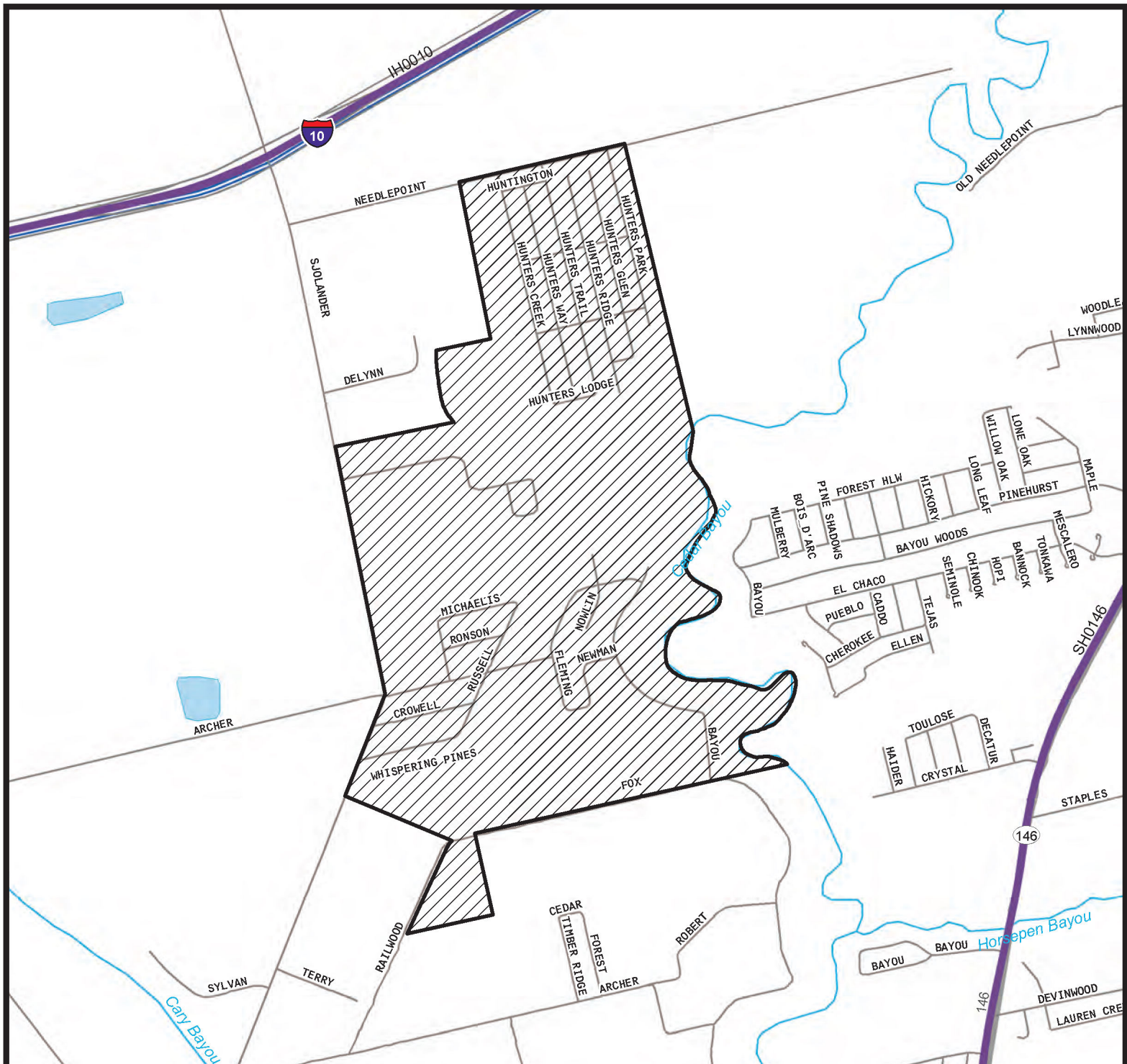


0 1.5 3 Miles

Harris County, Liberty County, Chambers County



Sale Transfer Merger for Monarch Utilities I LP - Requested Area
Cedar Bayou Estates, Cedar Bayou Park West & McGee Place
Map 3
Harris County



**Requested Area - Cedar Bayou Estates, Cedar Bayou Park
West & McGee Place**

 Transfer Utilities Investment Company Inc (12671) to Monarch (12983)



Sale Transfer Merger for Monarch Utilities I LP - Requested Area
Cedar Oaks & Homestead Oaks
Map 4
Harris County



Requested Area - Cedar Oaks & Homestead Oaks

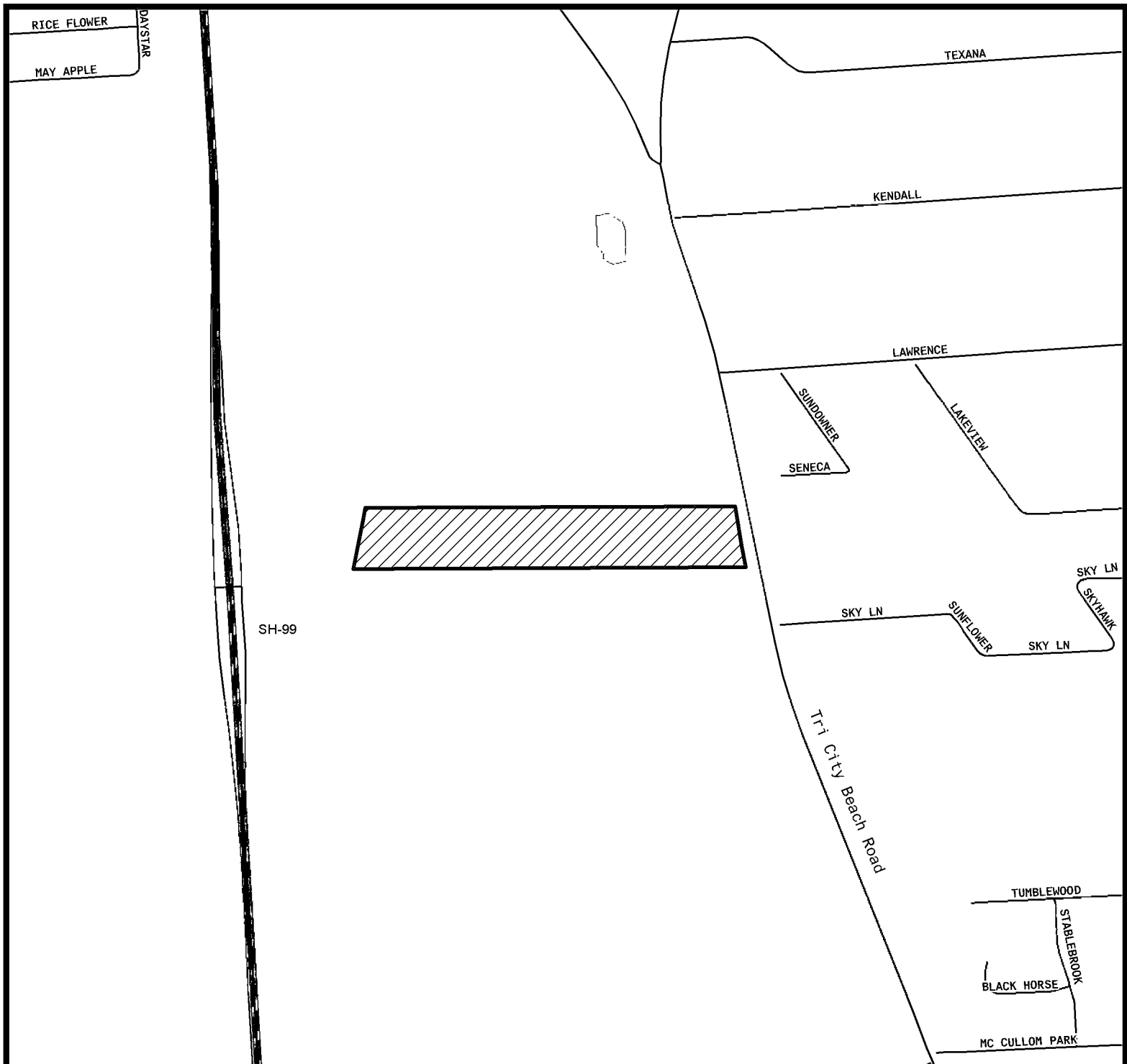


Transfer Utilities Investment Company Inc (12671) to Monarch (12983)



0 0.125 0.25
Miles

Sale Transfer Merger for Monarch Utilities I LP - Requested Area
Greenbriar Estates
Map 5
Chambers County



Requested Area - Greenbriar Estates

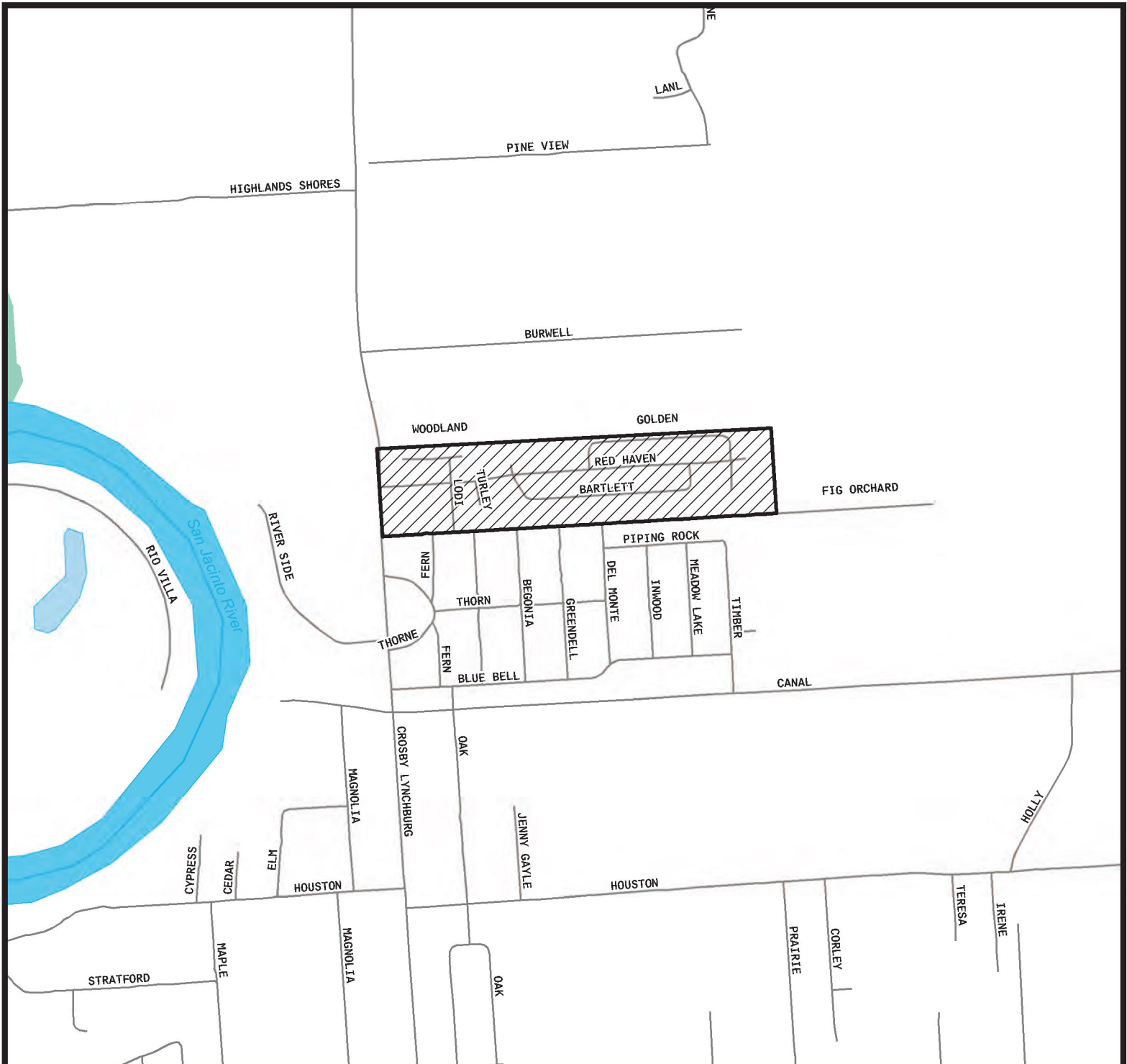


Transfer Utilities Investment Company Inc (12671) to Monarch (12983)



0 0.25 0.5 Miles

Sale Transfer Merger for Monarch Utilities I LP - Requested Area
Orchard Crossing
Map 6
Harris County



Requested Area - Orchard Crossing

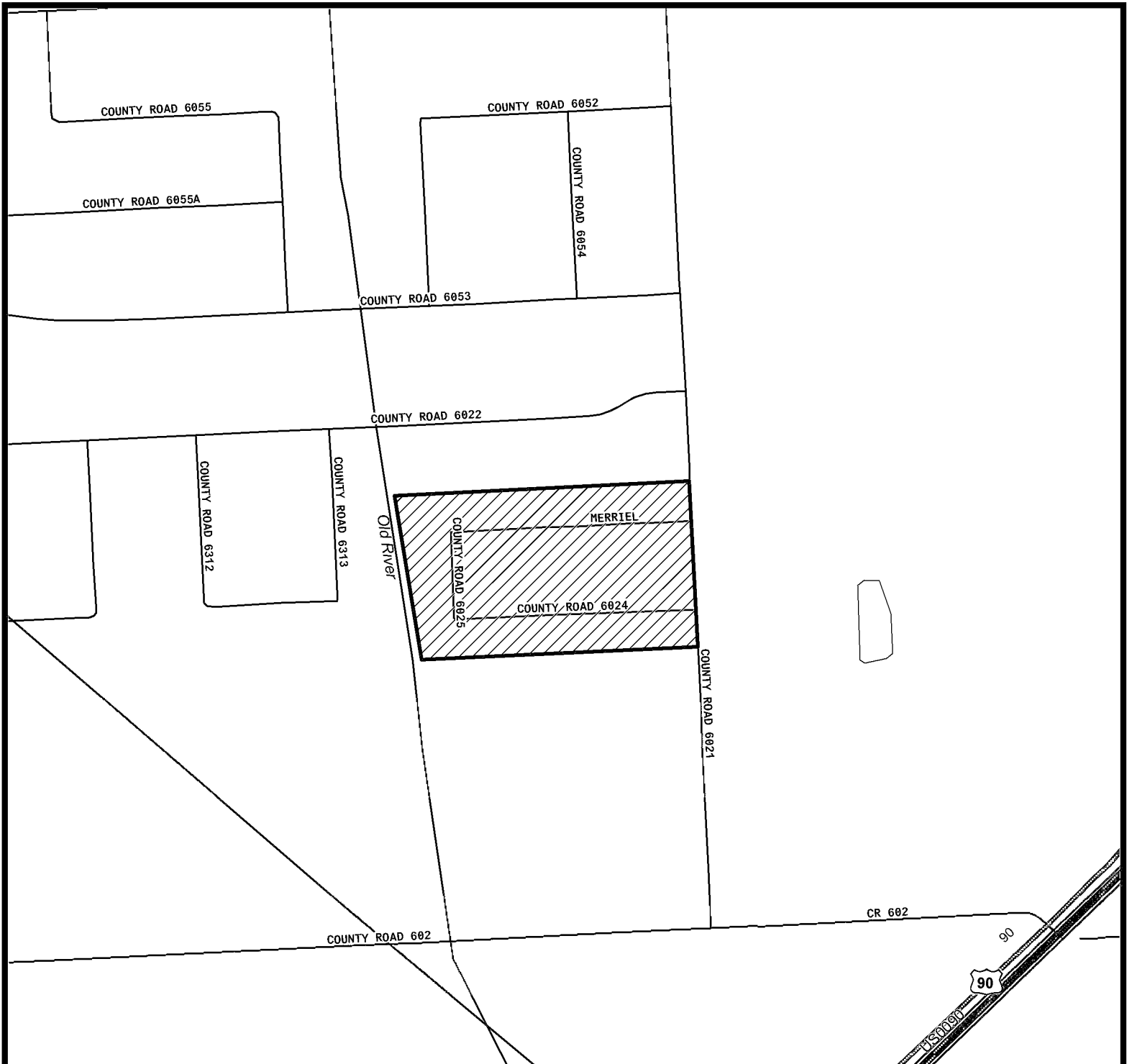


Transfer Utilities Investment Company Inc (12671) to Monarch (12983)



0 0.125 0.25
Miles

Sale Transfer Merger for Monarch Utilities I LP - Requested Area
Stilson-Hill
Map 7
Liberty County



Requested Area - Stilson-Hill



Transfer Utilities Investment Company Inc (12671) to Monarch (12983)



0 0.125 0.25 Miles

Sale Transfer Merger for Monarch Utilities I LP - Requested Area
Rollan Heights, Fairacres Section 1, Fairacres Section 2
Map 8
Harris County

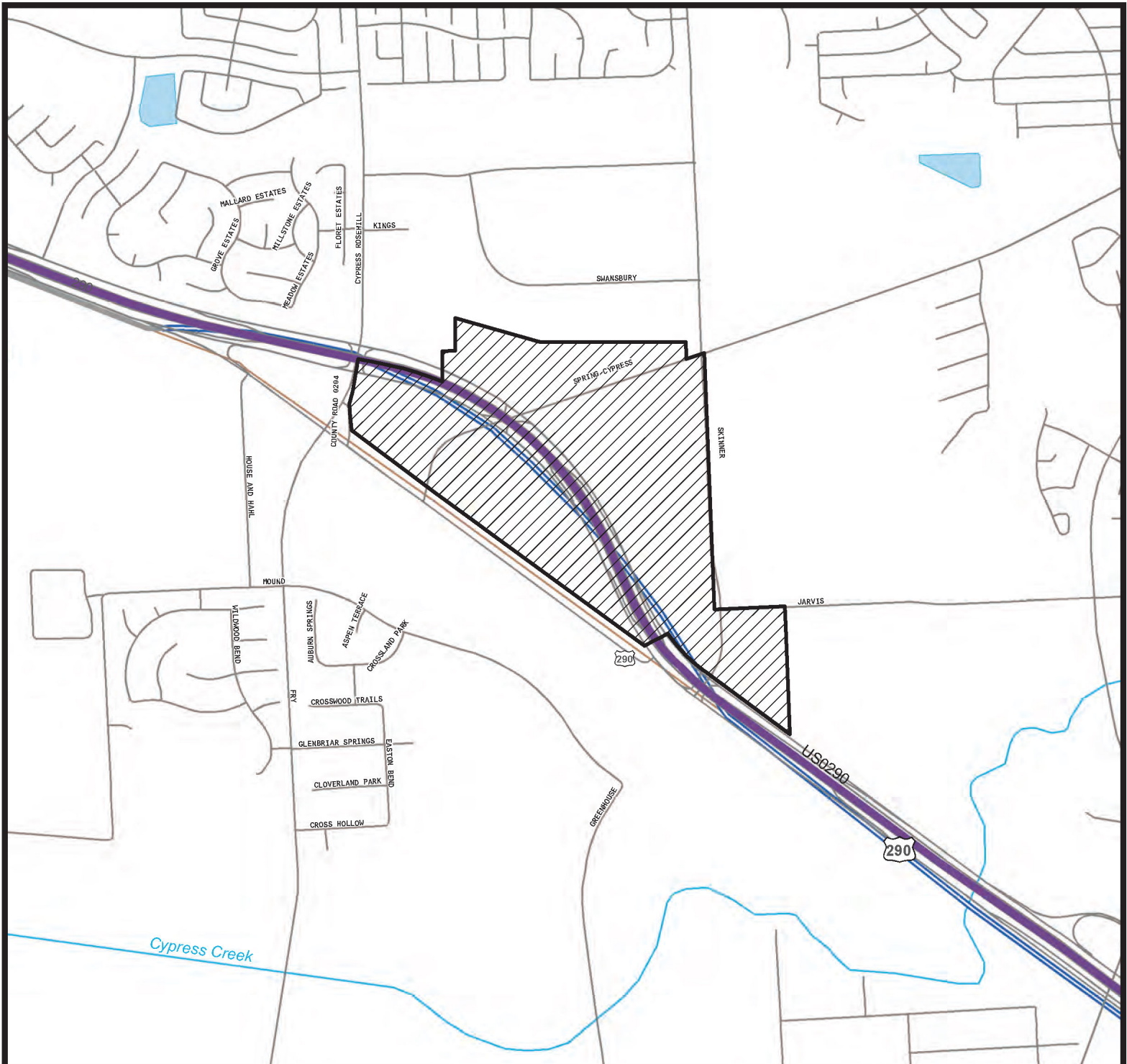


Requested Area - Rollan Heights, Fairacres Section 1, Fairacres Section 2

 Transfer Utilities Investment Company Inc (12671) to Monarch (12983)



Sale Transfer Merger for Monarch Utilities I LP - Requested Area
Spring Cypress Shopping Center
Map 9
Harris County



Requested Area - Spring Cypress Shopping Center

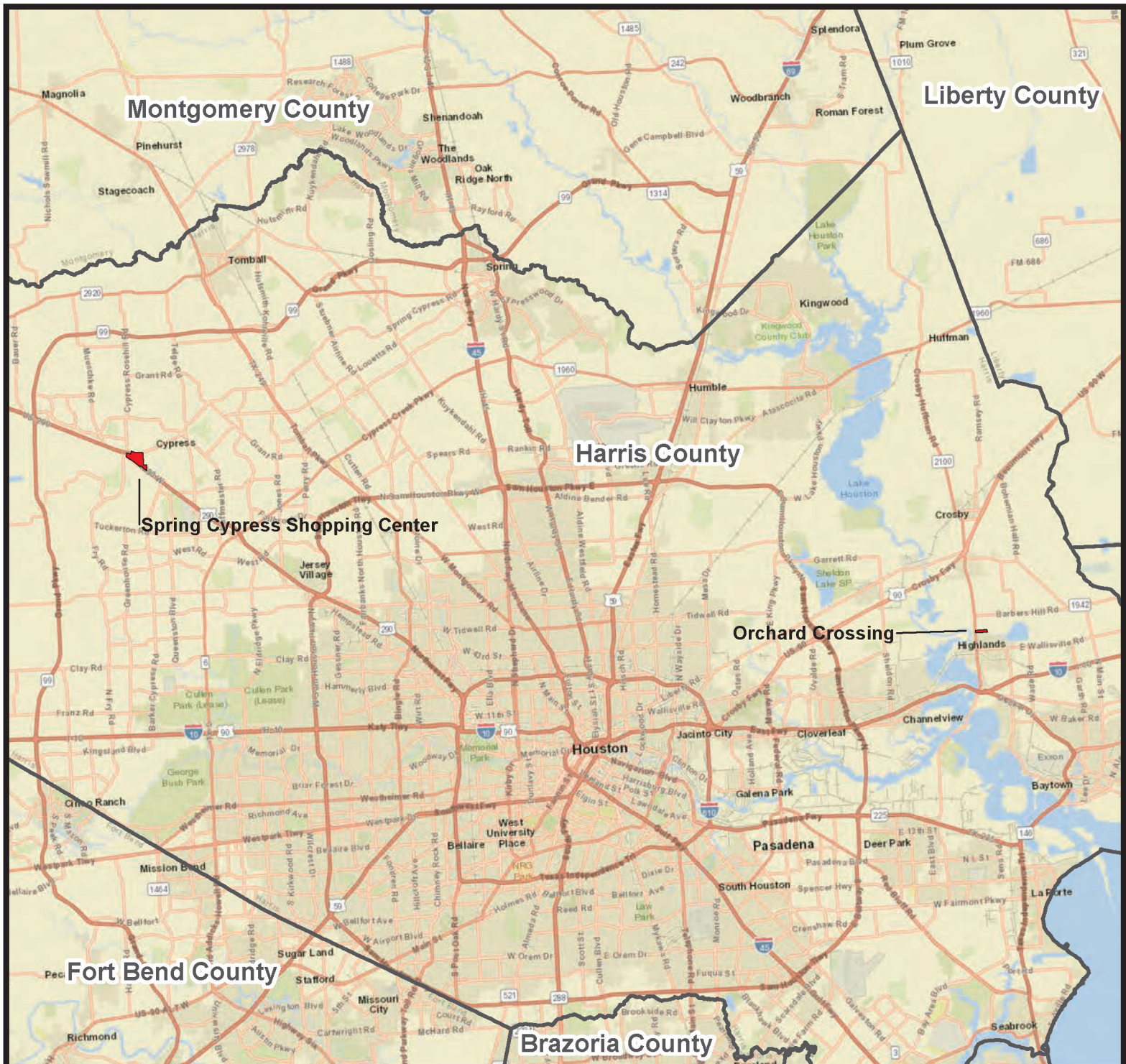


Transfer Utilities Investment Company Inc (12671) to Monarch (12983)



0 0.25 0.5
Miles

Sale Transfer Merger for Monarch Utilities I LP - Requested Area
Spring Cypress Shopping Center, Orchard Crossing
Map 10
Harris County



Requested Area - Utilities Investment Company Inc

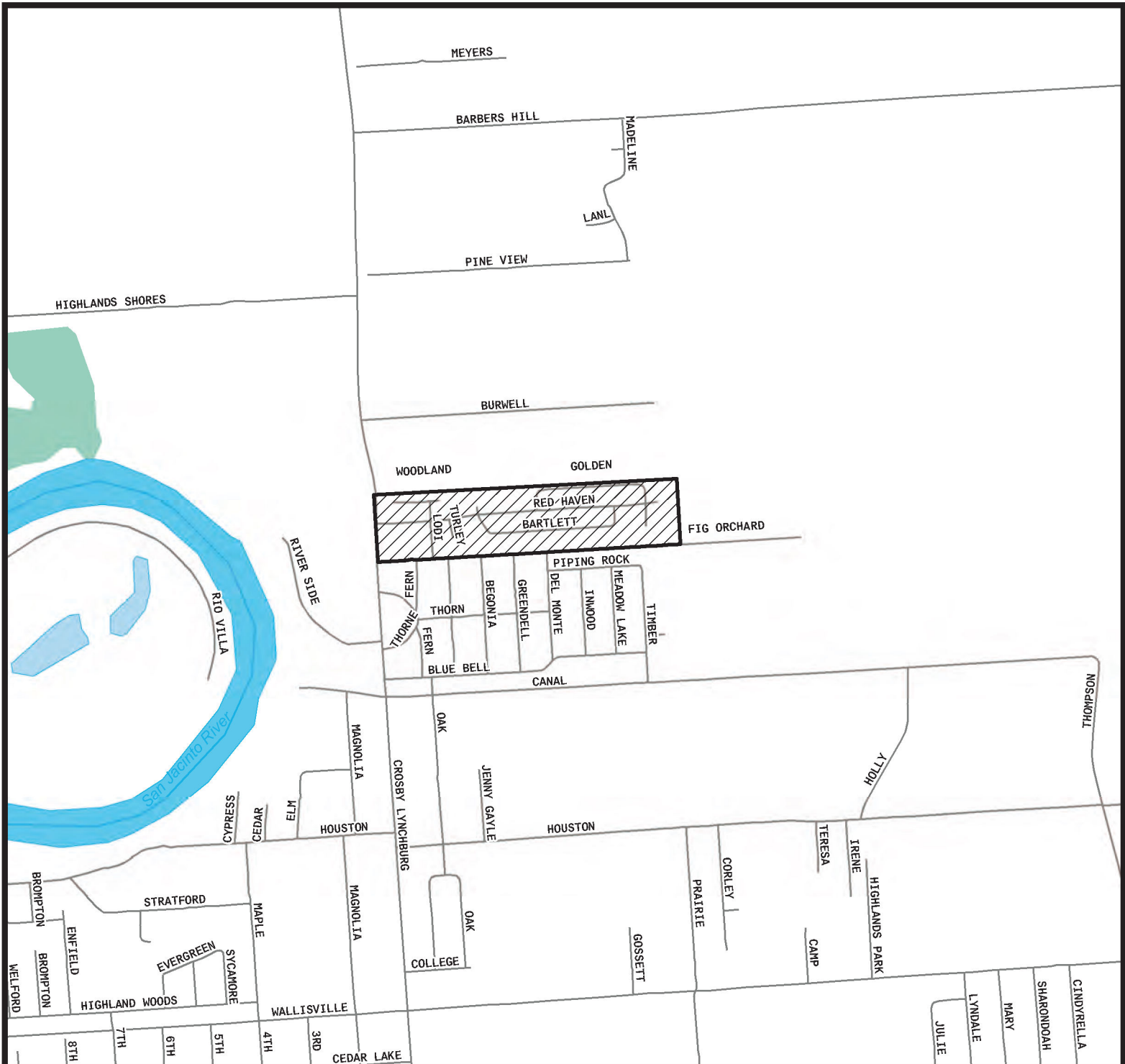


Transfer Utilities Investment Company Inc (20765) to Monarch (20899)



0 5 10
Miles

Sale Transfer Merger for Monarch Utilities I LP - Requested Area
Orchard Crossing
Map 11
Harris County



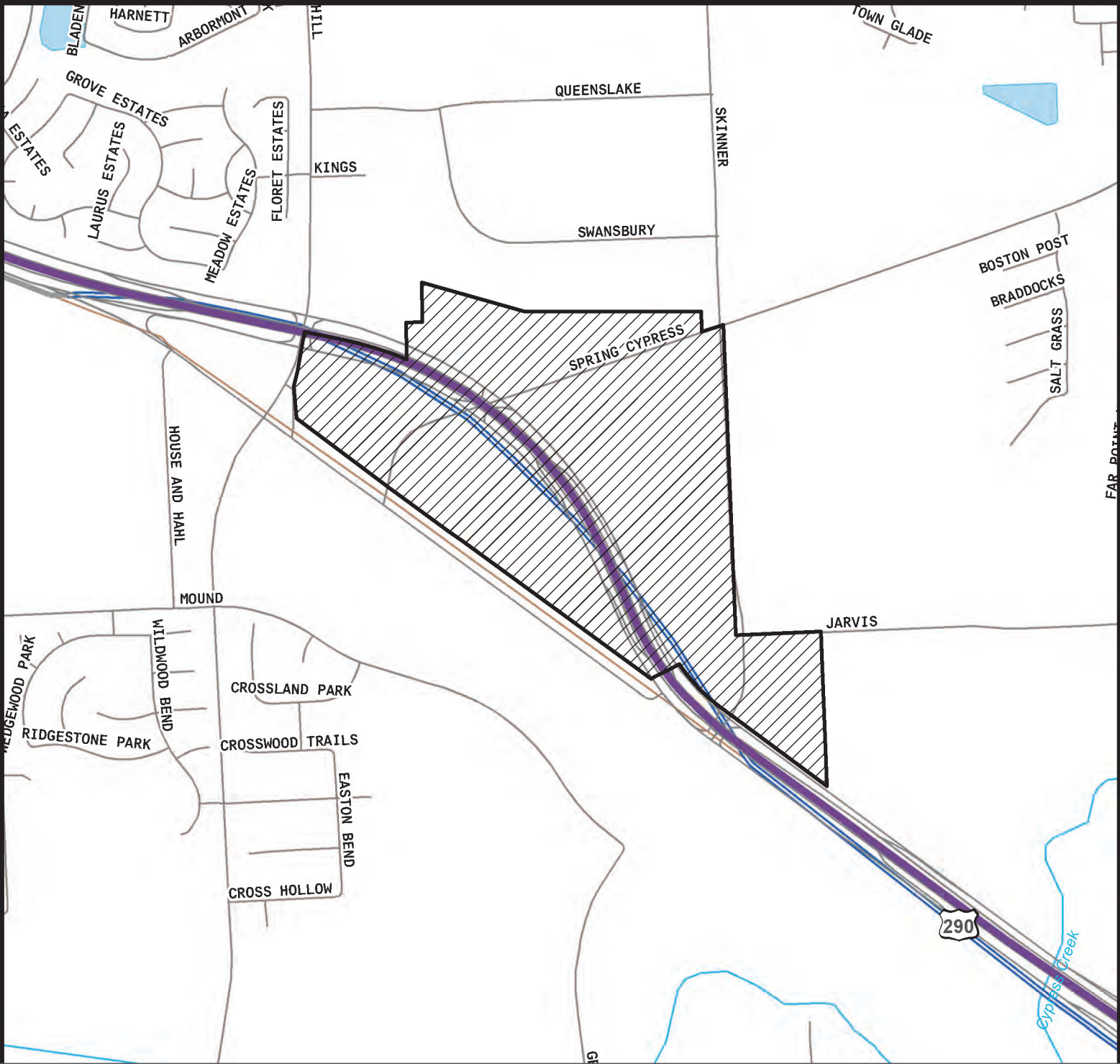
Requested Area - Orchard Crossing

 Transfer Utilities Investment Company Inc (20765) to Monarch (20899)



0 1,200 2,400 Feet

Sale Transfer Merger for Monarch Utilities I LP - Requested Area
Spring Cypress Shopping Center
Map 12
Harris County



Requested Area - Spring Cypress Shopping Center

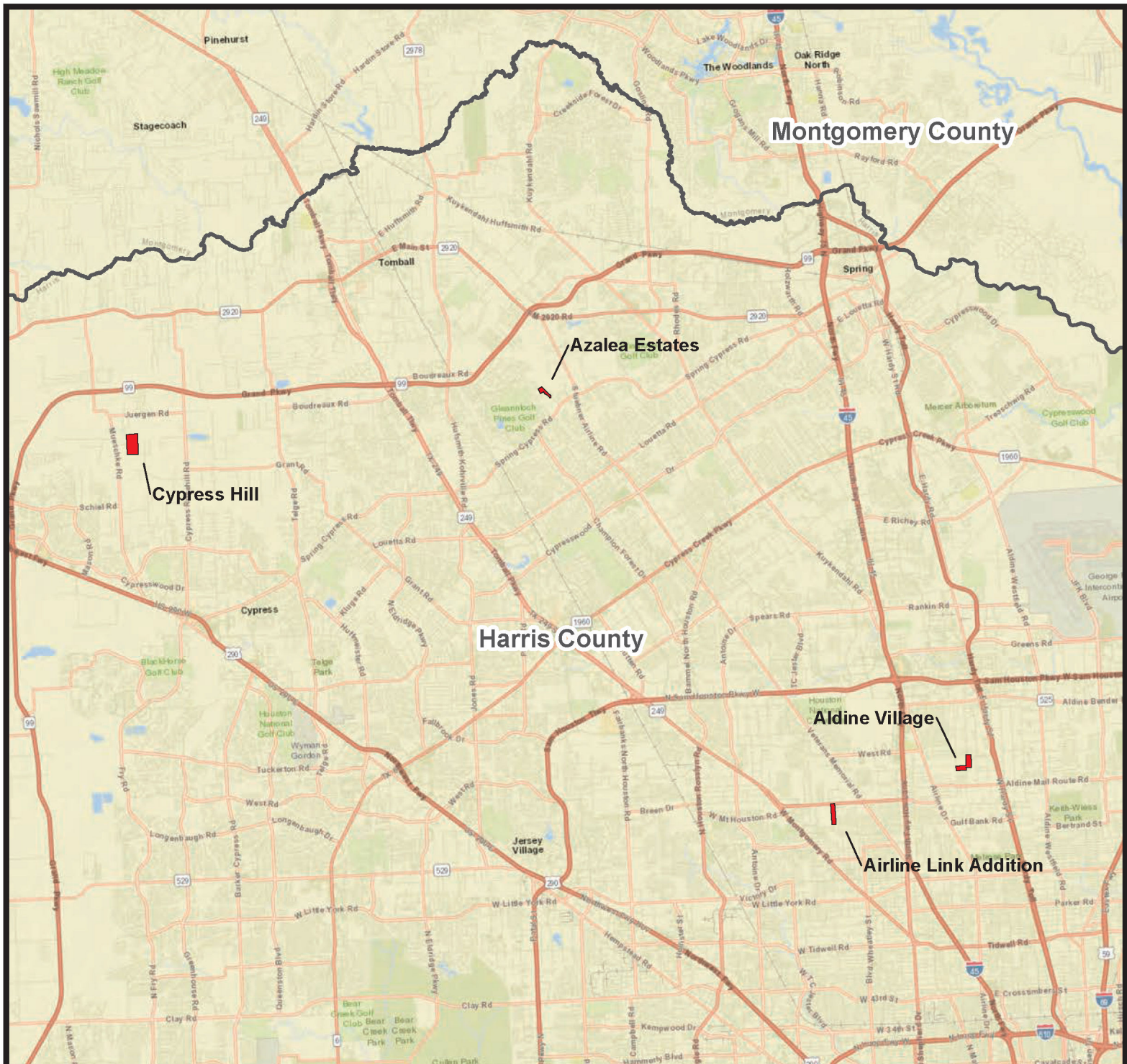
 Transfer Utilities Investment Company Inc (20765) to Monarch (20899)



**Sale Transfer Merger for Monarch Utilities I LP - Requested Area
Cypress Hill, Azalea Estates, Airline Link Addition, Aldine Village**

Map 13

Systems Harris County



Requested Area - UIC 13 LLC

Transfer UIC 13 LLC (13242) and Amend to Monarch (12983)



Transfer from CCN 13242 to CCN 12983



0 2.5 5 Miles

Sale Transfer Merger for Monarch Utilities I LP - Requested Area

Aldine Village

Map 14

Harris County



Requested Area - Aldine Village

Transfer UIC 13 LLC (13242) and Amend to Monarch (12983)



Transfer from CCN 13242 to CCN 12983



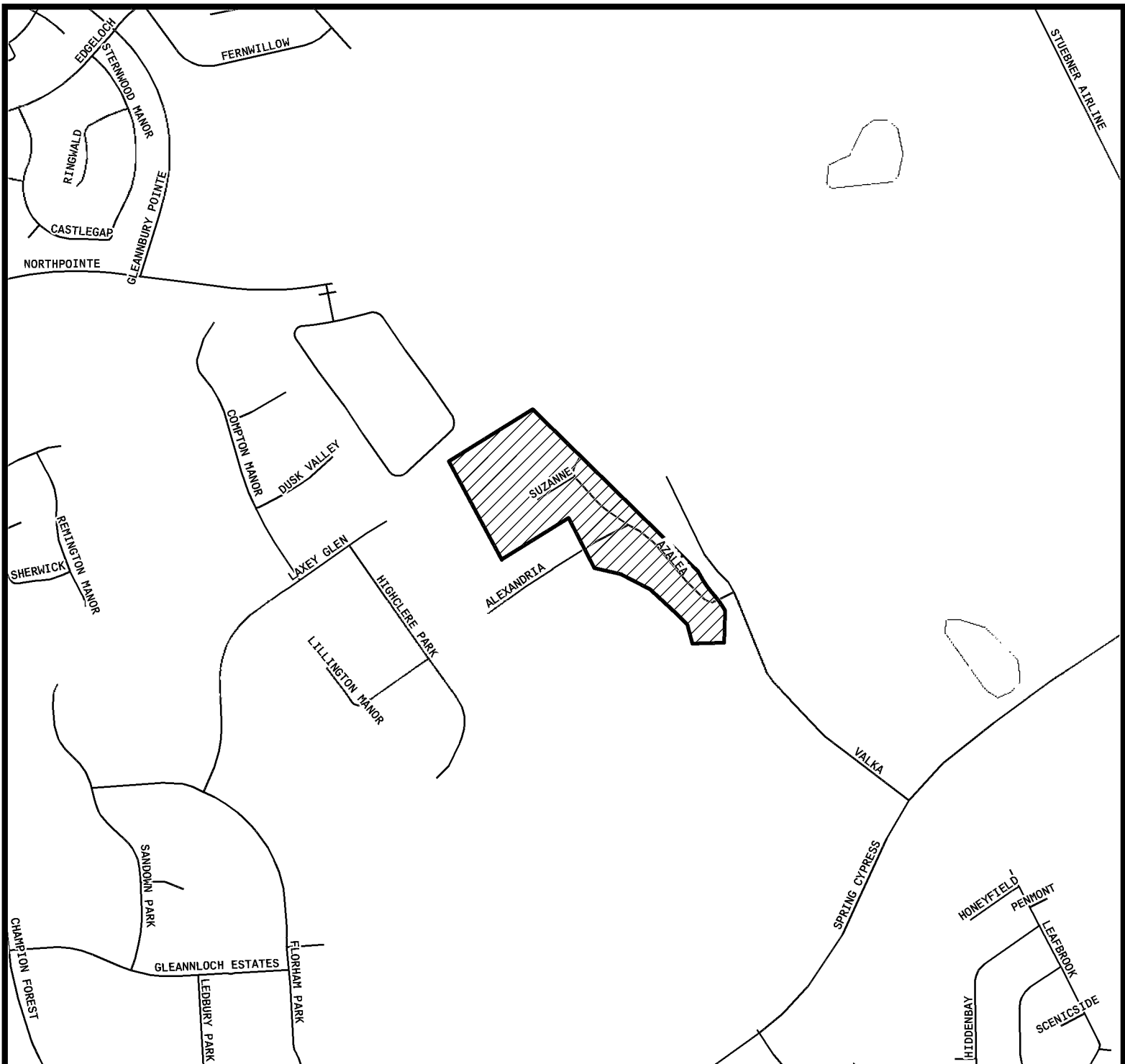
0 0.1 0.2 Miles

Sale Transfer Merger for Monarch Utilities I LP - Requested Area

Azalea Estates

Map 15

Harris County



Requested Area - Azalea Estates

Transfer UIC 13 LLC (13242) and Amend to Monarch (12983)



Transfer from CCN 13242 to CCN 12983



0 0.1 0.2 Miles

Sale Transfer Merger for Monarch Utilities I LP - Requested Area
Airline Link Addition
Map 16
Harris County



Requested Area - Airline Link Addition

Transfer UIC 13 LLC (13242) and Amend to Monarch (12983)



Transfer from CCN 13242 to CCN 12983



0 0.125 0.25 Miles

Sale Transfer Merger for Monarch Utilities I LP - Requested Area
Cypress Hill
Map 17
Harris County



Requested Area - Cypress Hill

Transfer UIC 13 LLC (13242) and Amend to Monarch (12983)

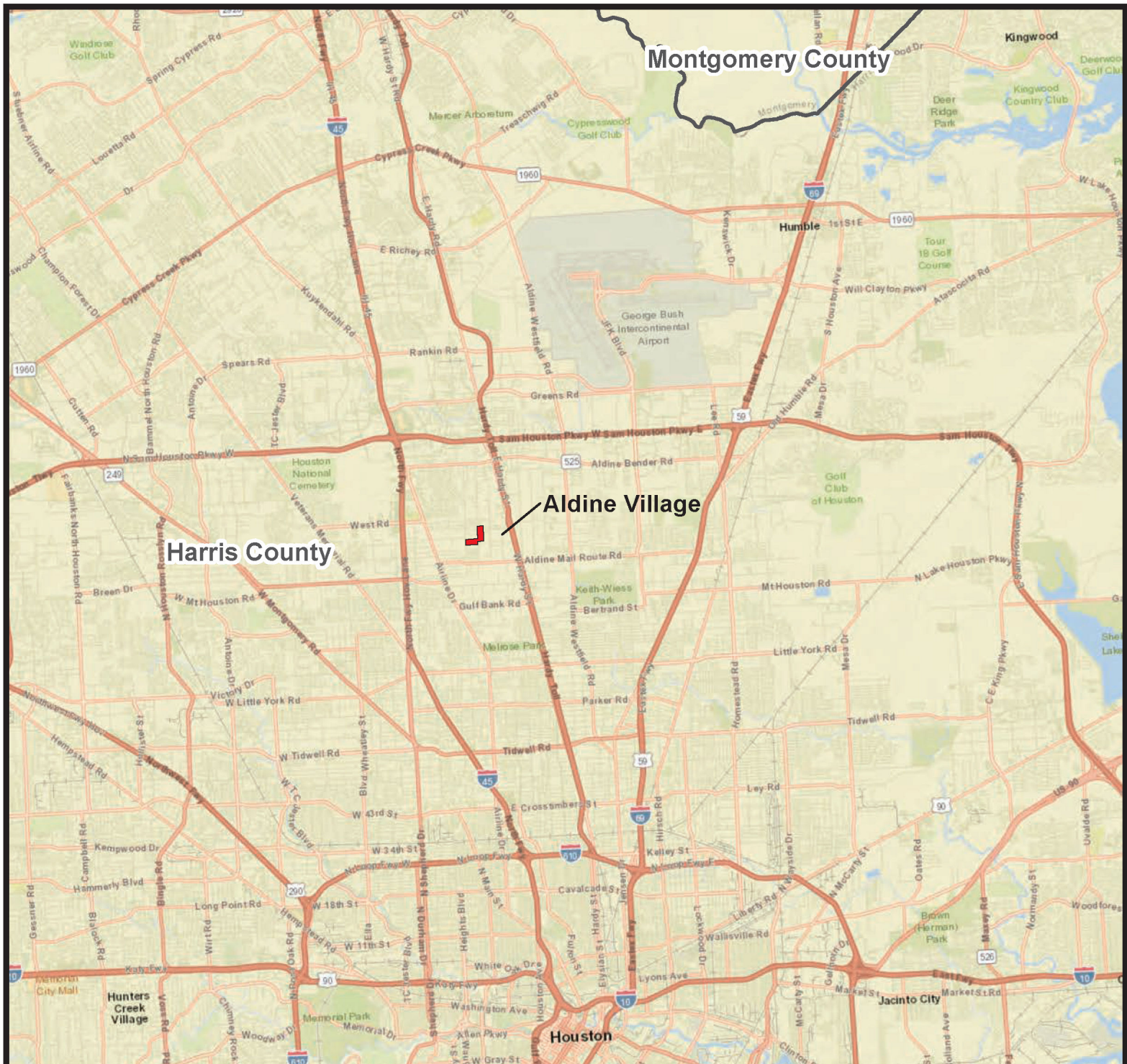


Transfer from CCN 13242 to CCN 12983



0 0.325 0.65 Miles

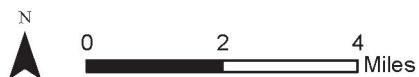
Sale Transfer Merger for Monarch Utilities I LP - Requested Area
Aldine Village
Map 18
Harris County



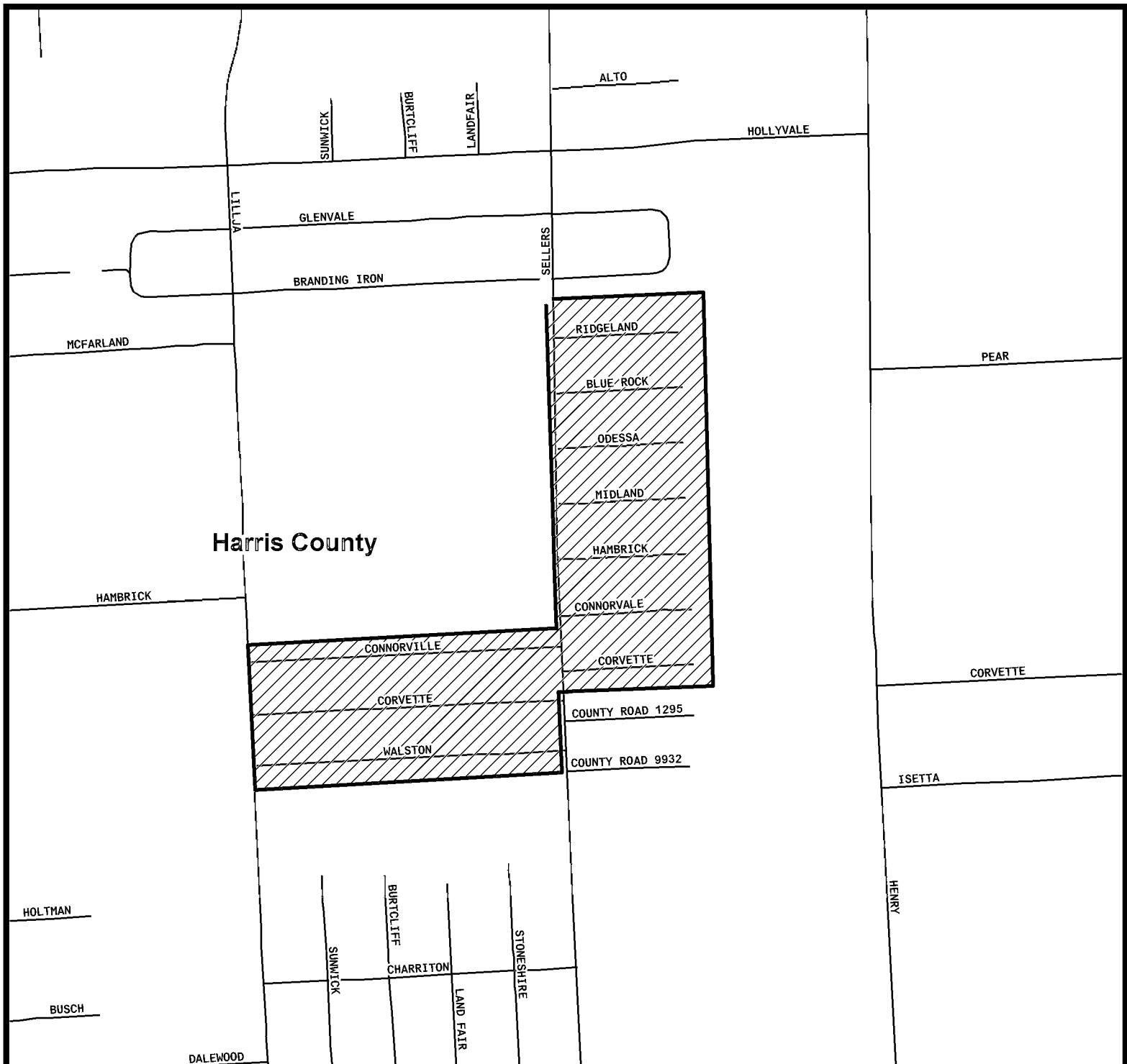
Requested Area - UIC 13 LLC

Transfer UIC 13 LLC (21091) and Amend to Monarch (20899)

Transfer from CCN 21091 to CCN 20899



Sale Transfer Merger for Monarch Utilities I LP - Requested Area
Aldine Village
Map 19
Harris County



Requested Area - Aldine Village

Transfer UIC 13 LLC (21091) and Amend to Monarch (20899)

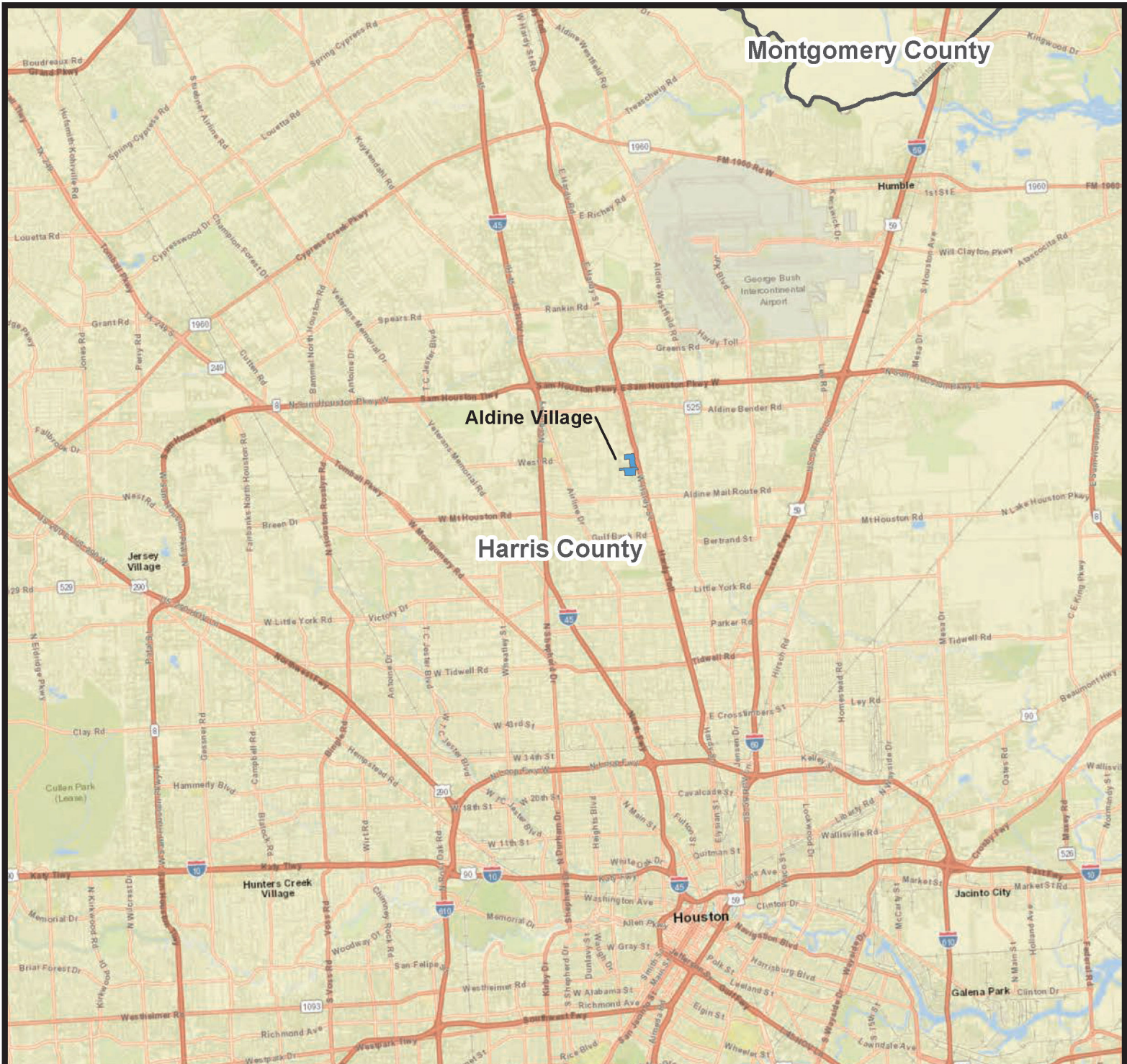


Transfer from CCN 21091 to CCN 20899



0 500 1,000 Feet

Sale Transfer Merger for Monarch Utilities I LP - Requested Area
Aldine Village
Map 20
Harris County



Requested Area - UIC 13 LLC

Transfer UIC 13 LLC (13242) and Amend to Monarch (12983)

 Transfer from CCN 13242 to CCN 12983 - Subject to Approval from Docket 51814



Sale Transfer Merger for Monarch Utilities I LP - Requested Area
Aldine Village
Map 21
Harris County



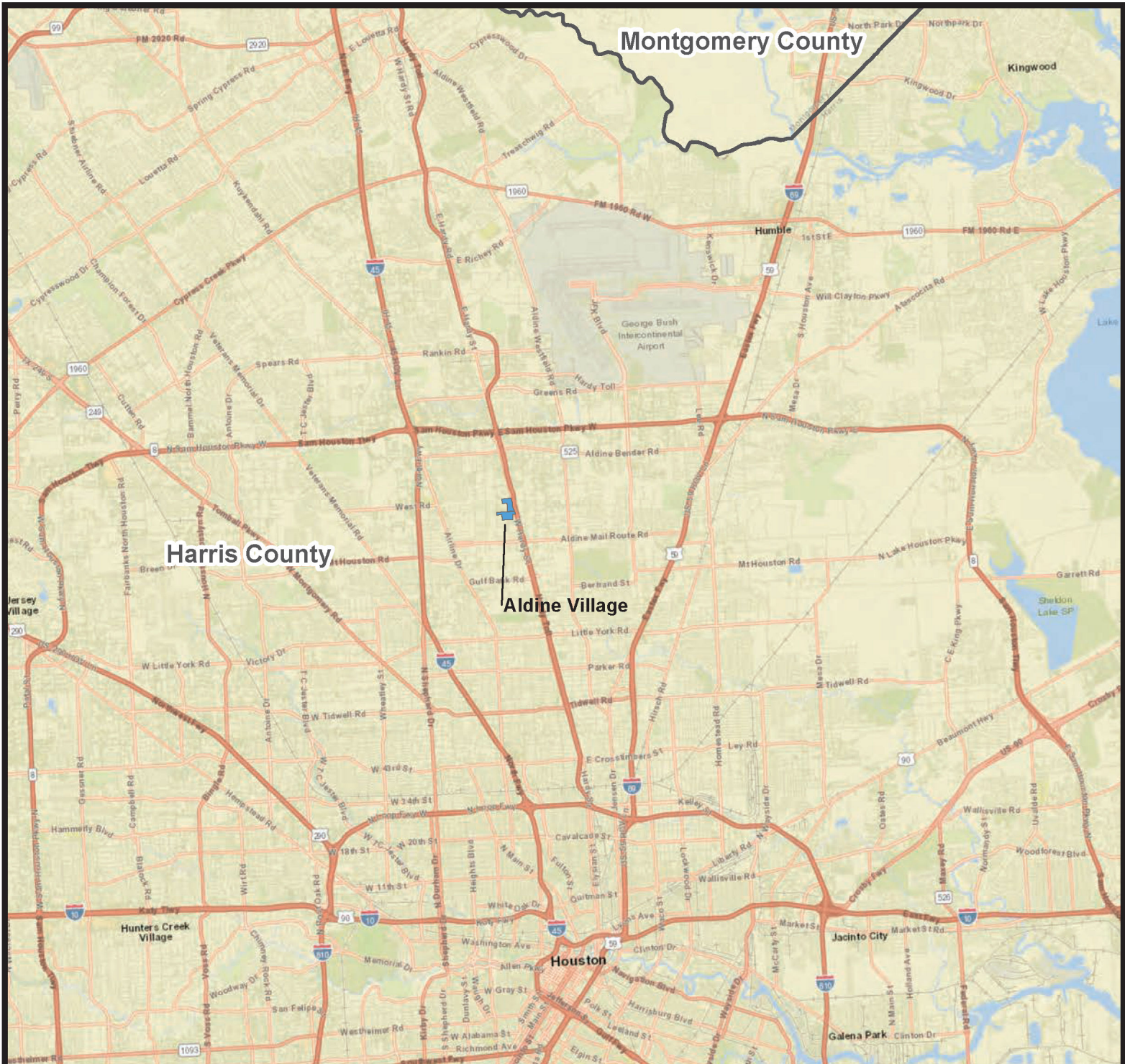
Requested Area - Aldine Village

Transfer UIC 13 LLC (13242) and Amend to Monarch (12983)

 Transfer from CCN 13242 to CCN 12983 - Subject to Approval from Docket 51814



Sale Transfer Merger for Monarch Utilities I LP - Requested Area
Aldine Village
Map 22
Harris County



Requested Area - UIC 13 LLC

Transfer UIC 13 LLC (21091) and Amend to Monarch (20899)

 **Transfer from CCN 21091 to CCN 20899 - Subject to Approval from Docket 51814**



Harris County



A horizontal number line with tick marks at 0, 700, and 1,400. The word "Feet" is written at the right end of the line.

Monarch Utilites I L.P.
12535 Reed Road
Sugar Land, TX 77478

FIRST-CLASS MAIL
PRESORTED
U S POSTAGE
PAID
AUSTIN, TX
PERMIT NO 1323

Screenshots of Inactive/Dissolved Neighboring Utilities

07/19/2021
8:52:02AM

Texas Commission on Environmental Quality
District Information Report

ERPT0001

IMPERIAL VALLEY MUD

District **4704000** **IMPERIAL VALLEY MUD**
Water CCN **10865**
Sewer CCN **20341** **(No Mailing Address Provided)**

Business Phone
Activity Status **DELETED/DISSOLVED** Type **MUNICIPAL UTILITY DISTRICT**
Financial Status **DORMANT AFFIDAVIT FILED**
Date Created **06/17/1965** Date Ended **12/28/1977**
Registration Received Way Created **LEGISLATURE**
Number of Directors **0** Way Chosen
Main County **HARRIS**
Other Counties

District Size in Acres **648.441**
Boundry Change **03/12/1974**
Date Confirmed

Section 49.455 Information

Date Received **03/24/1997**
Actual Date of Notice
Total District Tax Rate
Total Voter Amount Approved

From the District's Audit Report Dated:

Debt Service Tax Rate
Operating/Main Tax Rate
Contract/Other Tax Rate
Amount Approved as Tax Bonds
Amount Issued as Tax Bonds
Amount Approved as Tax & Rev Bonds
Amount Issued as Tax & Rev Bonds
Refunding Bonds Authorized
Refunding Bonds Issued

Officials and Consultants:

The Texas Commission on Environmental Quality is pleased to provide this information to you free of charge. Please understand that we cannot guarantee the accuracy or completeness of the information being supplied. At the time of your query this data was the most current information available from our database, which is updated weekly. Every effort was made to retrieve it according to your query. Thank-you for using WDD.

Properties

Name	ALDINE BENDER DEVELOPMENT
CCN/Regnum	20822
Utility Type	SEWER UTILITY
Ownership Type	INVESTOR
Primary County	HARRIS
AIS Number	

Official Address

Responsible Party

Organization Name	ALDINE BENDER DEVELOPMENT CORPORATION
Address	None Found

Activity

Activity Status	Start Date
INACTIVE	

Affiliates

List of Customers, Neighboring Utilities, and Affected Parties

(customer list filed separately under confidential seal)

Neighboring cities/utilities/districts

Name	Address 1	Address 2	City	State	Zip
Aldine Bender Development Corporation (CCN No 20822)	INACTIVE - see REPORT				
Imperial Valley MUD (CCN Nos 10865, 20341)	DORMANT -see DIST INFO REPORT				
Albury Manor Utility Company (CCN No 11507)	400 RANDAL WAY STE 106		Spring	TX	77388
Aqua Texas Inc (CCN Nos 11157, 20453, CCN Nos 13203, 21065 in pending Docket 51506)	1106 CLAYTON LN STE 400W		Austin	TX	78723-2476
Arch Utility (CCN No 13218)	PO BOX 1176		Pinehurst	TX	77362 - 1176
Barker Utilities (CCN Nos 13136, 21013)	17230 HUFFMEISTER RD STE A		Cypress	TX	77429 - 1643
Baytown Area Water Authority (CCN No 10872)	PO BOX 424		Baytown	TX	77520
Bilma Public Utility District (PUD)	1621 MILAM ST FL 3		Houston	TX	77002 - 8059
Bilma Public Utility District (PUD)	2929 ALLEN PKWY STE 3450		Houston	TX	77019-7120
Blue Bell Manor Utility Company Inc (CCN Nos 10963, 20722)	1330 BLUE BELL RD		Houston	TX	77038 - 3012
Bridgestone MUD	1001 MCKINNEY STE 1000		Houston	TX	77002
Bridgestone MUD	2929 ALLEN PKWY STE 3450		Houston	TX	77019-7100
C&H Water Production(CCN No 11572)	PO BOX 3104		Baytown	TX	77522
CC Water Works Inc (CCN No 13038)	5602 FM 3180 RD		Baytown	TX	77523 - 8075
Cedar Bayou Park Utility District	PO Box 809		Baytown	TX	77522 - 809
Cedar Bayou Park Utility District	PO Box 2134		Baytown	TX	77522 - 2134
Cedar Bayou Park Utility District	5905 RUSSELL LN		Baytown	TX	77521-9281
Central Harris County Regional Water Authority	1300 Post Oak Blvd , Suite 1400		Houston	TX	77056
Chambers County Improvement District 1	PO BOX 890466		Houston	TX	77289
Chambers County Improvement District 1	2727 ALLEN PKWY STE 1100		Houston	TX	77019-2191
Chambers County Improvement District 2	1300 POST OAK BLVD STE 1400		Houston	TX	77056 - 3078
Chambers County MUD 1	1621 MILAM ST FL 3		Houston	TX	77002 - 8059
Chambers-Liberty Counties Navigation District	211 Miller St		Anahuac	TX	77514
Chambers-Liberty Counties Navigation District	PO Box 518		Anahuac	TX	77514-0518
Chambers-Liberty Counties Navigation District	95 HALTOM LANE		Cleveland	TX	77327-9500
City of Baytown (CCN No 10860)	PO BOX 424		Baytown	TX	77522 - 424
City of Beach City	12723 FM 2354		Beach City	TX	77523
City of Dayton (CCN No 13297, pending approval in Docket 48350)	117 COOK ST		Dayton	TX	77535 - 2605
City of Houston	PO BOX 1562		Houston	TX	77251 - 1562
Airline Improvement District	P O Box 38460		Houston	TX	77238-8460
City Of Mont Belvieu	PO BOX 1048		MONT BELVIEU	TX	77580 - 1048
Coastal Water Authority	1801 Main Street #800		Houston	TX	77002
Country Living Apt Water Well (CCN No 12590)	256 W CARBY RD		Houston	TX	77037 - 3721
Country Terrace Water Company Inc (CCN Nos 11691,20597)	PO BOX 24433		Houston	TX	77229 - 4433
Country Terrace Water Company Inc (CCN Nos 11691,20597)	PO BOX 1018		Houston	TX	77562 - 1018
Cypress Hill MUD 1	1345 CAMPBELL RD STE 205		Houston	TX	77055 - 6452
Cypress Hill MUD 1	1301 MCKINNEY ST STE 5100		Houston	TX	77010-3095
Dowdell PUD	1621 MILAM ST FL 3		Houston	TX	77002 - 8059
Dowdell PUD	2727 ALLEN PKWY STE 1100		Houston	TX	77019-2191
East Aldine Management District	2909 East Aldine Amphitheatre Dr Suite 200		Houston	TX	77039
East Aldine Management District	PO BOX 22167		Houston	TX	77227-2167
Fallbrook Utility District	1345 CAMPBELL RD STE 205		Houston	TX	77055 - 6452
Fallbrook Utility District	1300 POST OAK BLVD STE 1400		Houston	TX	77056-3078
Forest Hills MUD	1621 MILAM ST FL 3		Houston	TX	77002 - 8059
Forest Hills MUD	3807 TRAPPERS FOREST DR		Houston	TX	77088-7441
Forest Hills MUD	6363 WOODWAY DR STE 800		Houston	TX	77057-1762
Galco Utilities (CCN No 20546)	12620 IH45 N		Houston	TX	77060
Greater Northside Management District	615 North Loop East Ste 104		Houston	TX	77022
Greater Northside Management District	2277 PLAZA DR STE 280		Sugar Land	TX	77479-6609
Greenwood Place Civic Club Inc (CCN No 12544)	P O BOX 1642		Cypress	TX	77410 - 3422
Greenwood Place Civic Club Inc (CCN No 12544)	14302 SASHER LN		Cypress	TX	77429 - 3422
Gulf Coast Waste Disposal Authority	910 BAY AREA BLVD		Houston	TX	77058 - 2604
Harris County Flood Control District (FCD)	9900 Northwest Fwy		Houston	TX	77092-8619
Harris County Fresh Water Supply District (F-WSD) 1-A	20103 ALDINE WESTFIELD RD STE C		Humble	TX	77338
Harris County Fresh Water Supply District (F-WSD) 1-A	1301 MCKINNEY STE 5100		Houston	TX	77010-3095
Harris County Fresh Water Supply District (F-WSD) 1-A	PO BOX 1104		Highlands	TX	77562-1104
Harris County FWSD 1-B	1721 JONES ROAD		Highlands	TX	77562
Harris County FWSD 1-B	800 STEELE RD		Highlands	TX	77562-4345
Harris County Improvement District 13	3200 SOUTHWEST FWY STE 2600		Houston	TX	77027-7537
Harris County Improvement District 14	3200 SOUTHWEST FWY STE 2600		Houston	TX	77027-7537
Harris County MUD 11	PO BOX 579		Spring	TX	77383 - 579
Harris County MUD 11	9 GREENWAY PLZ STE 1100		Houston	TX	77046-0905
Harris County MUD 118	1100 LOUISIANA ST STE 400		Houston	TX	77002 - 5211
Harris County MUD 118	2727 ALLEN PKWY STE 1100		Houston	TX	77019-2191
Harris County MUD 119	1621 MILAM ST FL 3		Houston	TX	77002 - 8059
Harris County MUD 119	6750 WEST LOOP S STE 865		Bellaire	TX	77401-4111
Harris County MUD 182	PO BOX 890466		Houston	TX	77289 - 466
Harris County MUD 182	2727 ALLEN PKWY STE 1100		Houston	TX	77019-2191
Harris County MUD 196	1621 MILAM ST FL 3		Houston	TX	77002 - 8059
Harris County MUD 196	2727 ALLEN PKWY STE 1100		Houston	TX	77019-2191
Harris County MUD 220	1345 CAMPBELL RD STE 205		Houston	TX	77055 - 6452
Harris County MUD 220	1621 MILAM ST		Houston	TX	77002 - 8059
Harris County MUD 220	2727 ALLEN PKWY STE 1100		Houston	TX	77019-2191
Harris County MUD 321	3200 SOUTHWEST FWY STE 2600		Houston	TX	77027 - 7537
Harris County MUD 322	1621 MILAM ST FL 3		Houston	TX	77002 - 8059
Harris County MUD 322	1301 MCKINNEY ST STE 5100		Houston	TX	77010-3095
Harris County MUD 354	1621 MILAM ST FL 3		Houston	TX	77002 - 8059
Harris County MUD 354	1301 MCKINNEY ST STE 5100		Houston	TX	77010-3095
Harris County MUD 358	1621 MILAM ST FL 3		Houston	TX	77002 - 8059
Harris County MUD 358	3200 SOUTHWEST FWY STE 2600		Houston	TX	77027-7537
Harris County MUD 364	1621 MILAM ST FL 3		Houston	TX	77002 - 8059
Harris County MUD 364	2929 ALLEN PKWY STE 3450		Houston	TX	77019-7120
Harris County MUD 365	12012 WICKCHESTER LN STE 120		Houston	TX	77079 - 1210
Harris County MUD 365	3200 SOUTHWEST FWY STE 2600		Houston	TX	77027-7537
Harris County MUD 367	11111 KATY FWY STE 725		Houston	TX	77079 - 2175
Harris County MUD 367	3200 SOUTHWEST FWY STE 2600		Houston	TX	77027-7537
Harris County MUD 367	1300 POST OAK BLVD STE 1600		Houston	TX	77056 - 3043
Harris County MUD 368	PO BOX 3355		Conroe	TX	77305
Harris County MUD 368	2929 ALLEN PKWY STE 3150		Houston	TX	77019-7126

Harris County MUD 371	1001 FANNIN	Houston	TX	77002
Harris County MUD 371	12012 WICKCHESTER LN STE 120	Houston	TX	77079
Harris County MUD 371	2727 ALLEN PKWY STE 1100	Houston	TX	77019-2191
Harris County MUD 374	3200 SOUTHWEST FWY STE 2600	Houston	TX	77027 - 7537
Harris County MUD 374	12012 WICKCHESTER LN STE 120	Houston	TX	77079
Harris County MUD 383	1300 POST OAK BLVD STE 1600	Houston	TX	77056 - 3018
Harris County MUD 383	3200 SOUTHWEST FWY STE 2600	Houston	TX	77027 - 7537
Harris County MUD 389	1300 POST OAK BLVD STE 1400	Houston	TX	77056 - 3078
Harris County MUD 391	12012 WICKCHESTER STE 120	Houston	TX	77079
Harris County MUD 391	3200 SOUTHWEST FWY STE 2600	Houston	TX	77027 - 7537
Harris County MUD 396	1301 MCKINNEY ST STE 5100	Houston	TX	77010 - 3095
Harris County MUD 401	1300 POST OAK BLVD STE 1400	Houston	TX	77056 - 3078
Harris County MUD 401	1345 CAMPBELL RD STE 205	Houston	TX	77055 - 6452
Harris County MUD 401	3700 BUFFALO SPEEDWAY STE 830	Houston	TX	77098-3709
Harris County MUD 406	3200 SOUTHWEST FWY STE 2600	Houston	TX	77027 - 7537
Harris County MUD 419	1300 POST OAK BLVD STE 1400	Houston	TX	77056 - 3078
Harris County MUD 441	3200 Southwest Freeway Suite 2600	Houston	TX	77027-7537
Harris County MUD 459	3200 Southwest Freeway, Suite 2600	Houston	TX	77027-7537
Harris County MUD 501	PO BOX 842023	Houston	TX	77284 - 2023
Harris County MUD 501	4600 HWY 6 N STE 315	Houston	TX	77084
Harris County MUD 501	3200 Southwest Freeway, Suite 2600	Houston	TX	77027-7537
Harris County MUD 502	2727 ALLEN PKWY STE 1100	Houston	TX	77019 - 2191
Harris County MUD 503	3200 Southwest Freeway, Suite 2600	Houston	TX	77027-7537
Harris County MUD 530	3200 SOUTHWEST FWY STE 2600	Houston	TX	77027 - 7537
Harris County MUD 531	3200 SOUTHWEST FWY STE 2600	Houston	TX	77027 - 7537
Harris County MUD 542	3200 SOUTHWEST FWY STE 2600	Houston	TX	77027 - 7537
Harris County MUD 558	3200 SOUTHWEST FWY STE 2600	Houston	TX	77027 - 7537
Harris County MUD 572	3200 Southwest Freeway Suite 2600	Houston	TX	77027-7537
Harris County Municipal Utility District (MUD) 24 (CCN No 11101)	8552 KATY FWY STE 122	Houston	TX	77024 - 1804
Harris County Municipal Utility District (MUD) 24 (CCN No 11101)	PO BOX 73109	Houston	TX	77273 - 3109
Harris County Municipal Utility District (MUD) 24 (CCN No 11101)	6750 WEST LOOP S STE 865	Bellaire	TX	77401-4103
Harris County Water Control and Improvement District (WCID) 1	125 SAN JACINTO ST	Highlands	TX	77562-3760
Harris County WCID 113	PO BOX 890466	Houston	TX	77289 - 466
Harris County WCID 113	2727 ALLEN PKWY STE 1100	Houston	TX	77019 - 2191
Harris County WCID 155	1301 McKinney St , Suite 5100	Houston	TX	77010
Harris County WCID 157	1300 POST OAK BLVD STE 1400	Houston	TX	77056-3078
H-M-W Special Utility District (SUD) (CCN No 10342)	PO BOX 837	Pinehurst	TX	77362
Hooks Mobile Home Park Ltd (CCN Nos 13027, 20932)	PO BOX 55669	Houston	TX	77255 - 5669
House Hahl Commercial Owners Association Inc (CCN No 21107)	17230 HUFFMEISTER RD STE A	Cypress	TX	77429 - 1643
House Hahl Commercial Owners Association Inc (CCN No 21107)	16518 HOUSE HAHL RD	Cypress	TX	77433 - 1901
Inline Development Corporation (CCN No 12946)	10100 BOUDREAUX RD	Tomball	TX	77375
Inline Development Corporation (CCN No 12946)	21755 I 45 N BLDG 11	Spring	TX	77388
Kleinwood MUD	17615 RUSTINGTON DRIVE	Spring	TX	77379
Kleinwood MUD	PO BOX 11890	Spring	TX	77391 - 1890
Kleinwood MUD	9 GREENWAY PLZ STE 1100	Houston	TX	77046-0905
Krebs Utilities Inc (CCN No 11984)	11015 SHELTON RD STE 102	Houston	TX	77044 - 6009
Louetta North PUD	600 JEFFERSON ST STE 780	Houston	TX	77002 - 7325
Louetta North PUD	1621 MILAM ST 3RD FL	Houston	TX	77002
Louetta North PUD	8915 TWEEDBROOK DR	Spring	TX	77379-6368
Louetta North PUD	6363 WOODWAY DR STE 800	Houston	TX	77057-1762
Midway Water Utilities Inc (CCN Nos 12087, 20705)	12535 REED RD	Sugar Land	TX	77478 - 2837
Mount Houston Road MUD	PO BOX 9	Spring	TX	77383
Mount Houston Road MUD	1980 POST OAK BLVD STE 1380	Houston	TX	77056-3970
Municipal Operations LLC (CCN No 11872)	1654 THE ALAMEDA STE 100	San Jose	CA	95126 - 2205
Near Northwest Management District	7603 Antoine Dr	Houston	TX	77088
Nitsch and Son Utility (CCN Nos 11124, 20446)	8131 NORTHLUNE DRIVE	Houston	TX	77037
North Belt Utility District	PO BOX 890466	Houston	TX	77289 - 466
North Belt Utility District	2727 ALLEN PKWY STE 1100	Houston	TX	77019-2191
North Freeway Center (CCN Nos 11582, 20556)	8906 NORTH FREEWAY	Houston	TX	77037
North Harris County Regional Water Authority (RWA)	3648 Cypress Creek Pkwy #110	Houston	TX	77068
North Houston District	16945 Northchase Dr #1900	Houston	TX	77060
Northwest Harris County MUD 10	11111 KATY FWY STE 725	Houston	TX	77079 - 2175
Northwest Harris County MUD 10	1300 POST OAK BLVD STE 1600	Houston	TX	77056 - 3018
Northwest Harris County MUD 10	2727 ALLEN PKWY STE 1100	Houston	TX	77019-2191
Northwest Harris County MUD 30	1621 MILAM ST FL 3	Houston	TX	77002 - 8059
Northwest Harris County MUD 30	2727 ALLEN PKWY STE 1100	Houston	TX	77019-2191
Northwest Harris County MUD 32	1300 POST OAK BLVD STE 1400	Houston	TX	77056 - 3078
Northwest Harris County MUD 32	1621 MILAM ST FL 3	Houston	TX	77002 - 8059
Pine Knob Estates Water (CCN No 12948)	11915 GREEN PINES CIR	Houston	TX	77066 - 4210
Pine-wood Community LP (CCN No 13158)	22831 PINWOOD PL	Tomball	TX	77375 - 7172
Port of Houston Authority	111 East Loop N	Houston	TX	77029
Professional Utility Service I (CCN No 12214)	PO BOX 37	Humble	TX	77347 - 37
Professional Utility Service I (CCN No 12214)	PO BOX 1186	Crosby	TX	77532
Quadvest LP (CCN Nos 11612, 20952)	26926 FM 2978 RD	Magnolia	TX	77354
Remington MUD 1	1300 POST OAK BLVD STE 1400	Houston	TX	77056 - 3078
Rio Villa Water Supply Corporation (WSC) (CCN No 11299)	19411 RIO VILLA DR	Houston	TX	77049 - 3209
Rosehill Ranchettes Water System (CCN No 11955)	7727 MEADOWGLEN LN	Houston	TX	77063 - 4811
Roving Meadows Utilities (CCN No 20851)	2299 LONE STAR DR APT 329	Sugar Land	TX	77479 - 1292
Roving Meadows Utilities (CCN No 20851)	PO Box 5564	Kingwood	TX	77325
Seller Water Company (CCN No 12288)	2914 VILLAGE BROOK LANE	Pearland	TX	77584 - 3484
Southern Water Corp (CCN Nos 11389, 20500)	5710 AIRLINE DR	Houston	TX	77076 - 4997
Spring Creek Forest PUD	PO BOX 9	Spring	TX	77383 - 9
Spring Creek Forest PUD	PO BOX 11890	Spring	TX	77391 - 1890
Spring Creek Forest PUD	17611 Rustington Dr	Spring	TX	77379-4232
Spring Creek Forest PUD	2727 ALLEN PKWY STE 1100	Houston	TX	77019-2191
Spring Meadows MUD	1621 MILAM ST FL 3	Houston	TX	77002 - 8059
Spring Meadows MUD	12910 MEADOWLINE	Houston	TX	77082-3625
Spring Meadows MUD	10000 MEMORIAL DR STE 260	Houston	TX	77024-3430
Sunbelt FWSD (CCN Nos 10833, 20347)	410 W GULF BANK RD	Houston	TX	77037
Trinity RCT GP LLC (CCN Nos 13241, 21090)	31203 EDGEWATER DR	Magnolia	TX	77354 - 6238
Trinity RCT GP LLC (CCN Nos 13241, 21090)	6111 NUCES PARK RD	Humble	TX	77396 - 4483

Trinity River Authority of Texas	PO BOX 1635	Huntsville	TX	77340
Undine Texas LLC (CCN No 13260)	17681 TELGE RD	Cypress	TX	77429 - 7080
Villa Utilities (CCN No 12079)	PO BOX 3104	Baytown	TX	77522 - 3104
Waynewood Place Civic Club Inc (CCN No 12466)	14719 WAYNEWOOD	Cypress	TX	77429 - 1540
West Harris County RWA	3200 Southwest Freeway, Suite 2600	Houston	TX	77027
West Road WSC (CCN No 20701)	950 CORBINDALE STE 255	Houston	TX	77022
Westfield Mobile Home Park (CCN Nos 11782, 20596)	1654 THE ALAMEDA STE 100	San Jose	CA	95126 - 2205
Westfield Mobile Home Park (CCN Nos 11782, 20596)	520 GULF BANK RD TRLR 31	Houston	TX	77037 - 2440
Woodland Hills Water LLC (CCN No 12388)	1775 N LOOP 336 E STE 14	Conroe	TX	77301 - 1500
Chambers County Judge	404 Washington Ave	Anahuac	TX	77514
Harris County Judge	1001 Preston St	Houston	TX	77002
Liberty County Judge	1923 Sam Houston St #201	Liberty	TX	77575

Groundwater Conservation Districts

Name	Address 1	Address 2	City	State	Zip
Harris-Galveston Coastal Subsidence District	1660 West Bay Area Blvd		Friendswood	TX	77546-2640

Affected Customers

Name	Address 1	Address 2	City	State	Zip
------	-----------	-----------	------	-------	-----

To be filed confidentially under seal