



Control Number: 52172



Item Number: 6

Addendum StartPage: 0

PUC DOCKET NO. 52172

RECEIVED

2021 JUL -1 PM 12:32

**APPLICATION BY
AQUA TEXAS, INC.
FOR A WATER CERTIFICATE
OF CONVENIENCE AND
NECESSITY**

§
§
§
§
§

**BEFORE THE PUBLIC UTILITY
COMMISSION OF TEXAS**

**APPLICANT'S CONFIRMATION OF MAILED NOTICE
PURSUANT TO ALJ'S ORDER NO. 2**

TO THE HONORABLE ADMINISTRATIVE LAW JUDGE:

COMES NOW Aqua Texas, Inc., a Texas corporation ("Applicant"), and files this Confirmation of Mailed Notice pursuant to Order No. 2 in this Docket No. 52172, and in support thereof would show the following:

Pursuant to the ALJ's Order No. 2, the Applicant caused "Notice of the Application," as described in the June 28, 2021, Memorandum of Patricia Garcia, filed by Commission Staff in this Docket No. 52172, to be mailed to the persons and entities identified therein. As evidenced by the Affidavit of Mailed Notice, executed by Ms. Temple Noble, dated July 1, 2021, a true and correct copy of which is appended hereto as Exhibit No. 1, and incorporated by reference for all purposes, the Notice to said persons and entities was mailed by Certified Mail on June 30, 2021, and a duplicate copy mailed via regular First-Class Mail on July 1, 2021. Ms. Noble's Affidavit includes copies of the Notices mailed to the persons/entities identified pursuant to the ALJ's Order No. 2, as well as copies of the postmarked certified mail receipts.

WHEREFORE, PREMISES CONSIDERED, Applicant, Aqua Texas, Inc., respectfully requests that the Commission accept the enclosed Affidavit of Mailed Notice in support of the pending Application pursuant to Order No. 2, and that the Application continue to be processed for final approval.

U

Respectfully submitted,

MCCARTHY & MCCARTHY, LLP
1122 Colorado St., Suite 2399
Austin, Texas 78701

By: /s/ Edmond R. McCarthy, Jr.
Edmond R. McCarthy, Jr.
State Bar No. 13367200
(512) 904-2313 (Tel)
(512) 692-2826 (Fax)
ed@ermlawfirm.com
ATTORNEYS FOR APPLICANT,
AQUA TEXAS, INC.

CERTIFICATE OF SERVICE

I hereby certify by my signature below, that on this the 1st day of July, 2021, a true and correct copy of the foregoing was:

- (i) electronically e-filed with the Commission pursuant to Rule 22.74 and the Commission's Order in Docket No. 50664 addressing Covid-19 Pandemic conditions, and
- (ii) forwarded via postage prepaid regular first-class mail and/or e-mail, where available, to the Parties to Docket No. 52172 or their legal counsel at the locations shown on the attached service list.

/s/ Edmond R. McCarthy, Jr.
Edmond R. McCarthy, Jr.

SERVICE LIST

Mr. Merritt Lander
Legal Division
Public Utility Commission of Texas
P.O. Box 13326
Austin, Texas 78711
Tel.: (512) 936-7290
Fax: (512) 936-7268
E-mail: merritt.lander@puc.texas.gov

Representing Public Utility Commission of
Texas – Legal Division

Wet Rock Groundwater Resources LLC
Attn: Kaveh Khorzad
317 Ranch Road 620 South, Suite 203
Austin, TX 78734
Tel: (512) 773-3226
E-mail: k.khorzad@wetrockgs.com

Representing Applicant, Aqua Texas, Inc.

Exhibit “1”

Affidavit of Mailed Notice

PUC DOCKET NO. 52172

**APPLICATION OF
AQUA TEXAS, INC.
FOR A CERTIFICATE OF
CONVENIENCE AND
NECESSITY**

§
§
§
§
§

**BEFORE THE PUBLIC UTILITY
COMMISSION OF TEXAS**

AFFIDAVIT OF MAILED NOTICE IN PUC DOCKET NO. 52172

**STATE OF TEXAS §
 §
COUNTY OF TRAVIS §**

Date: June 30, 2021

Affiant: Temple Noble

Affiant, Temple Noble, after having been duly sworn, on oath swears that the following statements are true and correct, and within her personal knowledge:

1. I am the Legal Assistant at the Law Firm of McCarthy & McCarthy, LLP, in Austin, Texas (the "Law Firm"), and work with Edmond R. McCarthy, Jr., attorney.
2. Mr. McCarthy and the Law Firm are working with Aqua Texas, Inc. ("Applicant") in connection with its Application for a retail potable water Certificate of Convenience and Necessity ("CNN") in this PUC Docket No. 52172.
3. Pursuant to the Administrative Law Judge's Order No. 2, dated June 28, 2021, directing that the Applicant to mail "Notices," as described in the June 28, 2021, memorandum of Patricia Garcia, PUC Staff, Notices were sent to the following persons and entities at the addresses is below:

City of Celina, Texas
302 W. Walnut Street
Celina, TX 75009

City of McKinney, Texas
P.O. Box 517
McKinney, TX 75070

City of Frisco, Texas
6101 Frisco Square Blvd.
Frisco, TX 75034

Town of Prosper, Texas
P.O. Box 307
Prosper, TX 75078

North Texas Municipal Water District
P.O. Box 2408
Wylie, TX 75098

North Texas Groundwater Conservation District
P.O. Box 508
Gainesville, TX 76241

Honorable Chris Hill, Judge, Collin
County, Texas
2300 Bloomdale Rd., Suite 4192
McKinney, TX 75071

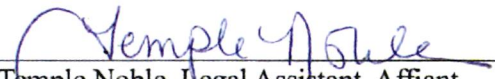
AIRW-2017-7 LP
2505 N. State Highway 360, Suite 800
Grand Prairie, TX 75050

WRIA 2018-4 LP
2505 N. State Highway 360, Suite 800
Grand Prairie, TX 75050

WRIA 2018-5 LP
2505 N. State Highway 360, Suite 800
Grand Prairie, TX 75050


4. The mailed Notice referenced in Paragraph 3 above was sent by postage prepaid certified mail on June 30, 2021. A duplicate copy of the Notice was also sent by postage prepaid regular U.S. mail on July 1, 2021, to the persons/addresses shown in the Certificate of Service of the Notice.
5. True and correct copies of the Notices that were mailed are appended hereto as Exhibit "A," and are incorporated herein by reference for all purposes.
6. True and correct copies of postmarked receipts for the certified mailed Notices are appended hereto as Exhibit "B," and are incorporated herein by reference for all purposes.
7. Affiant's statements in paragraphs 1. through 6. above, inclusive, are true and correct and within the personal knowledge of Affiant.


Further Affiant sayeth not.


Temple Noble, Legal Assistant, Affiant

SWORN TO AND SUBSCRIBED BEFORE ME by Temple Noble, acting in her capacity as Legal Assistant to McCarthy & McCarthy, LLP, and attorney Edmond R. McCarthy, Jr., on this, the 1st day of July, 2021, to certify which witness my hand and seal of office.

Notary Seal:




Notary Public, State of Texas

Printed Name: Edmond R. McCarthy, Jr.

Notary No.: 11307105

My Commission Expires: 7-28-23

Exhibit "A"

Copy of Notices Mailed via Certified Mail, Return Receipt
Requested and via Regular U.S. Mail in Docket No. 52172

Notice to Neighboring Systems, Landowners, Customers, and Cities

NOTICE OF APPLICATION OF AQUA TEXAS, INC. TO AMEND A CERTIFICATE OF CONVENIENCE AND NECESSITY TO PROVIDE WATER UTILITY SERVICE IN COLLIN COUNTY, TEXAS

To: AIRW 2017-7, LP

Date Notice Mailed: 6/30, 2021

2505 N. State Highway 360, Ste. 800

Grand Prairie, TX 75050

Aqua Texas, Inc. has filed an application with the Public Utility Commission of Texas to amend its Certificate of Convenience and Necessity (CCN) No. 13201 for the provision of retail water utility service in Collin County, Texas.

The requested area includes 0 current customers, is located approximately 7 miles west-northwest of downtown McKinney, Texas, and is generally bounded on the north by CR 123; on the east by CR 124; on the south by Wilson Creek; and on the west by N Custer Road.

The requested area includes approximately 138 acres, comprised of 138 acres of uncertificated area.

The result of the application will be the addition of approximately 138 acres to CCN No. 13201.

See enclosed map showing the requested area.

Persons who wish to intervene in the proceeding or comment upon action sought should contact the Public Utility Commission, P.O. Box 13326, Austin, Texas 78711-3326, or call the Public Utility Commission at (512) 936-7120 or (888) 782-8477. Hearing- and speech-impaired individuals with text telephones (TTY) may contact the commission at (512) 936-7136. The deadline for intervention in the proceeding is (30 days from the mailing or publication of notice, whichever occurs later, unless otherwise provided by the presiding officer). You must send a letter requesting intervention to the commission which is received by that date. The letter must include the person's name, address, email address and fax number if applicable.

If a valid public hearing is requested, the Commission will forward the application to the State Office of Administrative Hearings (SOAH) for a hearing. If no settlement is reached and an evidentiary hearing is held, SOAH will submit a recommendation to the Commission for final decision. An evidentiary hearing is a legal proceeding similar to a civil trial in state district court.

A landowner with a tract of land at least 25 acres or more, that is partially or wholly located within the requested area, may file a written request with the Commission to be excluded from the requested area ("opt out") within (30) days from the date that notice was provided by the Utility. All opt out requests must include a large-scale map, a metes and bounds description of the landowner's tract of land, landowner's name, address, email address and fax number, if applicable.

Persons who wish to request this option should file the required documents with the:

Public Utility Commission of Texas

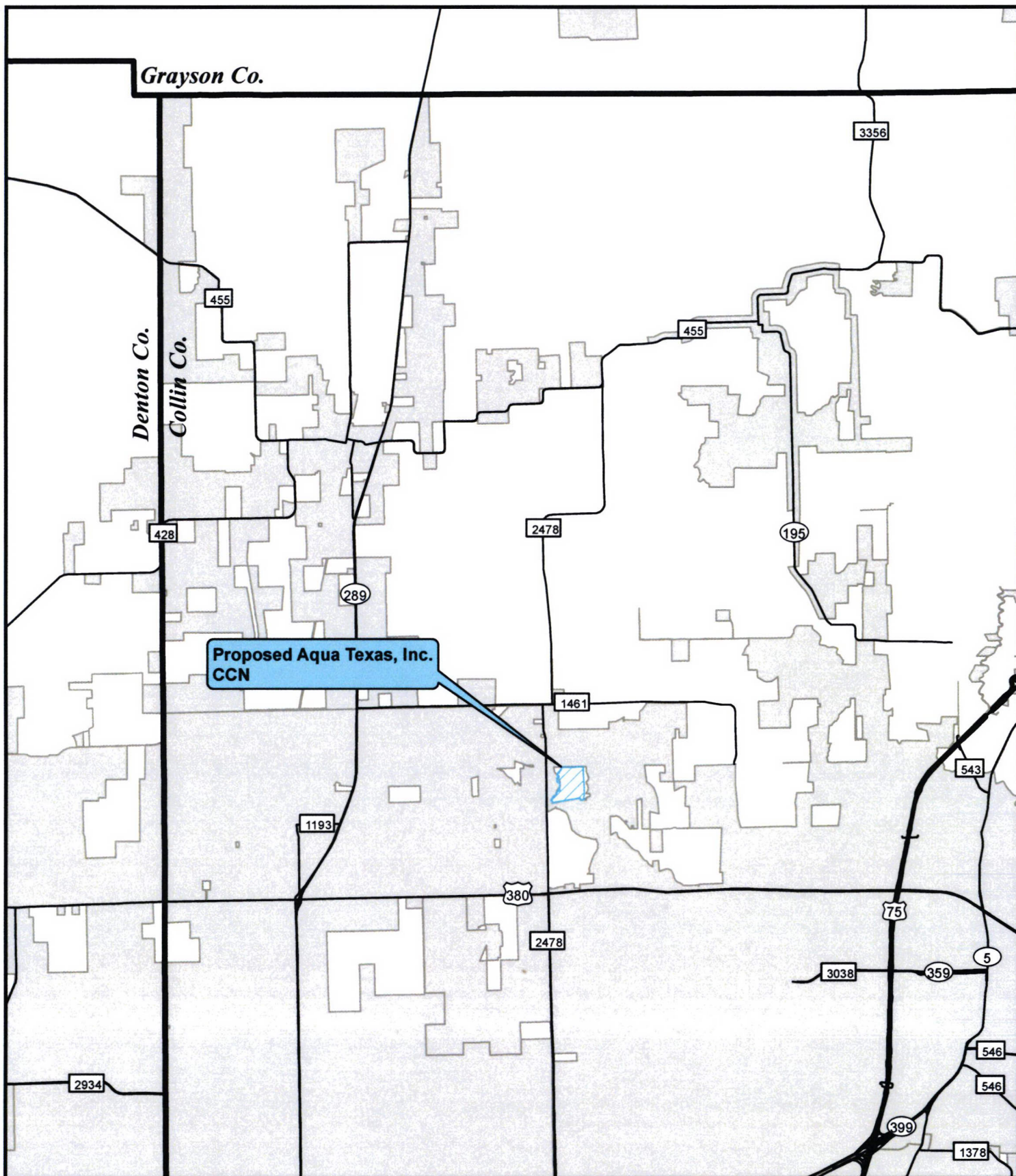
Central Records

1701 N. Congress, P. O. Box 13326

Austin, TX 78711-3326

In addition, the landowner must also send a copy of the opt out request to the Utility. Staff may request additional information regarding your request.

Si desea información en español, puede llamar al 1-888-782-8477.



Scale: 0 1 2 Miles

Drawn By: KK Date: 11-16-20

Quad Name and No:
McKinney West, TX 33096-B6

Projection: TX Statewide Mapping
System NAD 83 (Meters)



<p>Aqua Texas, Inc. CCN - General Location Map</p>		
<p>Aqua Texas Inc. Proposed CCN 13201 Collin County, Texas</p>		<p>Wet Rock Groundwater Services, L.L.C. Groundwater Specialists TBPG Firm No: 50038 317 Ranch Road 620 South, Ste. 203 Austin, Texas 78734 Ph: 512.773.3226 www.wetrockgs.com</p>

0010

Notice to Neighboring Systems, Landowners, Customers, and Cities
NOTICE OF APPLICATION OF AQUA TEXAS, INC. TO AMEND A CERTIFICATE OF
CONVENIENCE AND NECESSITY TO PROVIDE WATER UTILITY SERVICE IN COLLIN
COUNTY, TEXAS

To: City of Celina

Date Notice Mailed: 6/30, 2021

302 W. Walnut Street

Celina, TX 75009

Aqua Texas, Inc. has filed an application with the Public Utility Commission of Texas to amend its Certificate of Convenience and Necessity (CCN) No. 13201 for the provision of retail water utility service in Collin County, Texas.

The requested area includes 0 current customers, is located approximately 7 miles west-northwest of downtown McKinney, Texas, and is generally bounded on the north by CR 123; on the east by CR 124; on the south by Wilson Creek; and on the west by N Custer Road.

The requested area includes approximately 138 acres, comprised of 138 acres of uncertificated area.

The result of the application will be the addition of approximately 138 acres to CCN No. 13201.

See enclosed map showing the requested area.

Persons who wish to intervene in the proceeding or comment upon action sought should contact the Public Utility Commission, P.O. Box 13326, Austin, Texas 78711-3326, or call the Public Utility Commission at (512) 936-7120 or (888) 782-8477. Hearing- and speech-impaired individuals with text telephones (TTY) may contact the commission at (512) 936-7136. The deadline for intervention in the proceeding is (30 days from the mailing or publication of notice, whichever occurs later, unless otherwise provided by the presiding officer). You must send a letter requesting intervention to the commission which is received by that date. The letter must include the person's name, address, email address and fax number if applicable.

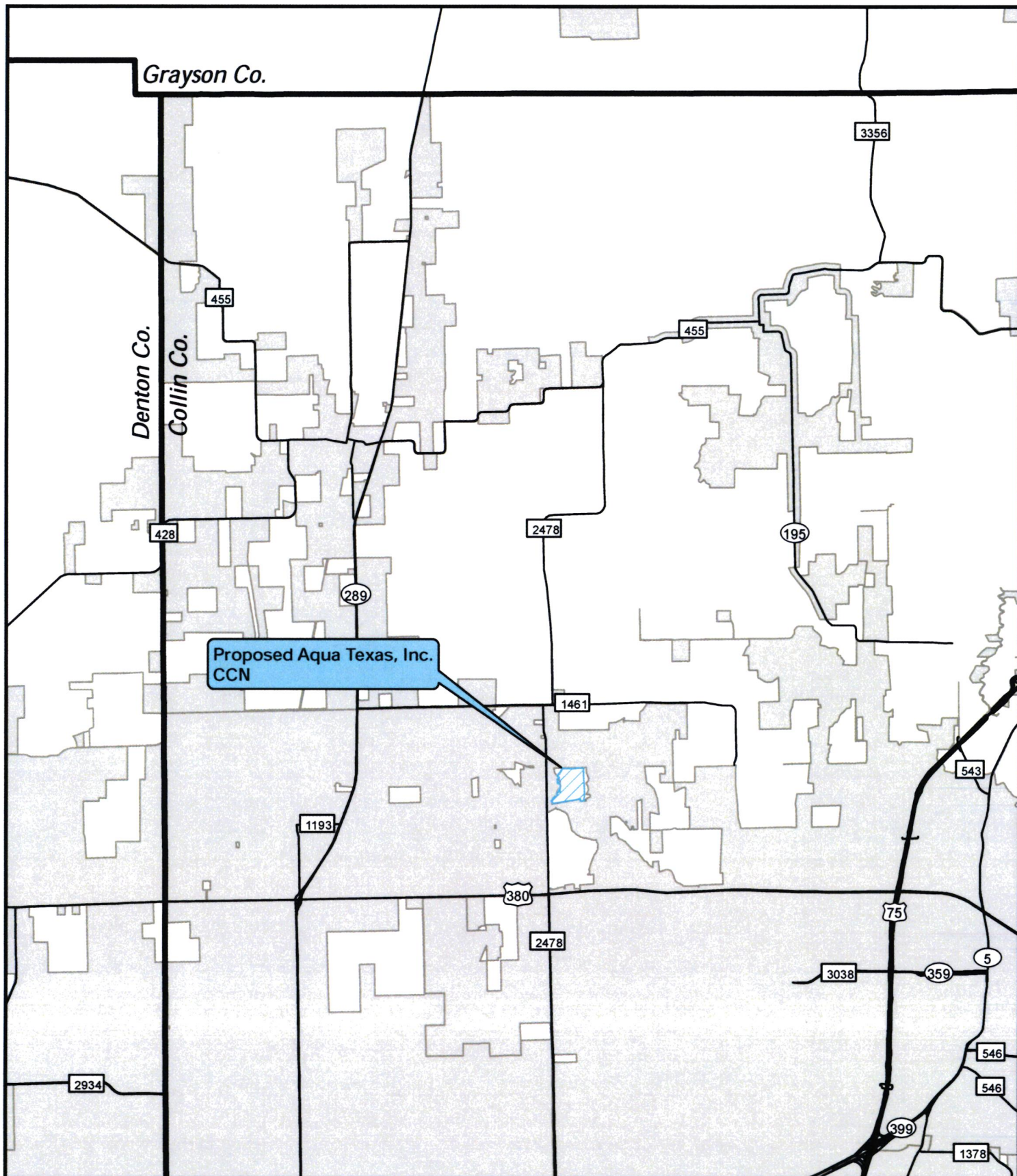
If a valid public hearing is requested, the Commission will forward the application to the State Office of Administrative Hearings (SOAH) for a hearing. If no settlement is reached and an evidentiary hearing is held, SOAH will submit a recommendation to the Commission for final decision. An evidentiary hearing is a legal proceeding similar to a civil trial in state district court.

A landowner with a tract of land at least 25 acres or more, that is partially or wholly located within the requested area, may file a written request with the Commission to be excluded from the requested area ("opt out") within (30) days from the date that notice was provided by the Utility. All opt out requests must include a large-scale map, a metes and bounds description of the landowner's tract of land, landowner's name, address, email address and fax number, if applicable.

Persons who wish to request this option should file the required documents with the:
Public Utility Commission of Texas
Central Records
1701 N. Congress, P. O. Box 13326
Austin, TX 78711-3326

In addition, the landowner must also send a copy of the opt out request to the Utility. Staff may request additional information regarding your request.

Si desea información en español, puede llamar al 1-888-782-8477.



Scale: 0 1 2 Miles

Drawn By: KK Date: 11-16-20

Quad Name and No:
McKinney West, TX 33096-B6

Projection: TX Statewide Mapping
System NAD 83 (Meters)



Aqua Texas, Inc. CCN - General Location Map

**Aqua Texas Inc.
Proposed CCN 13201**

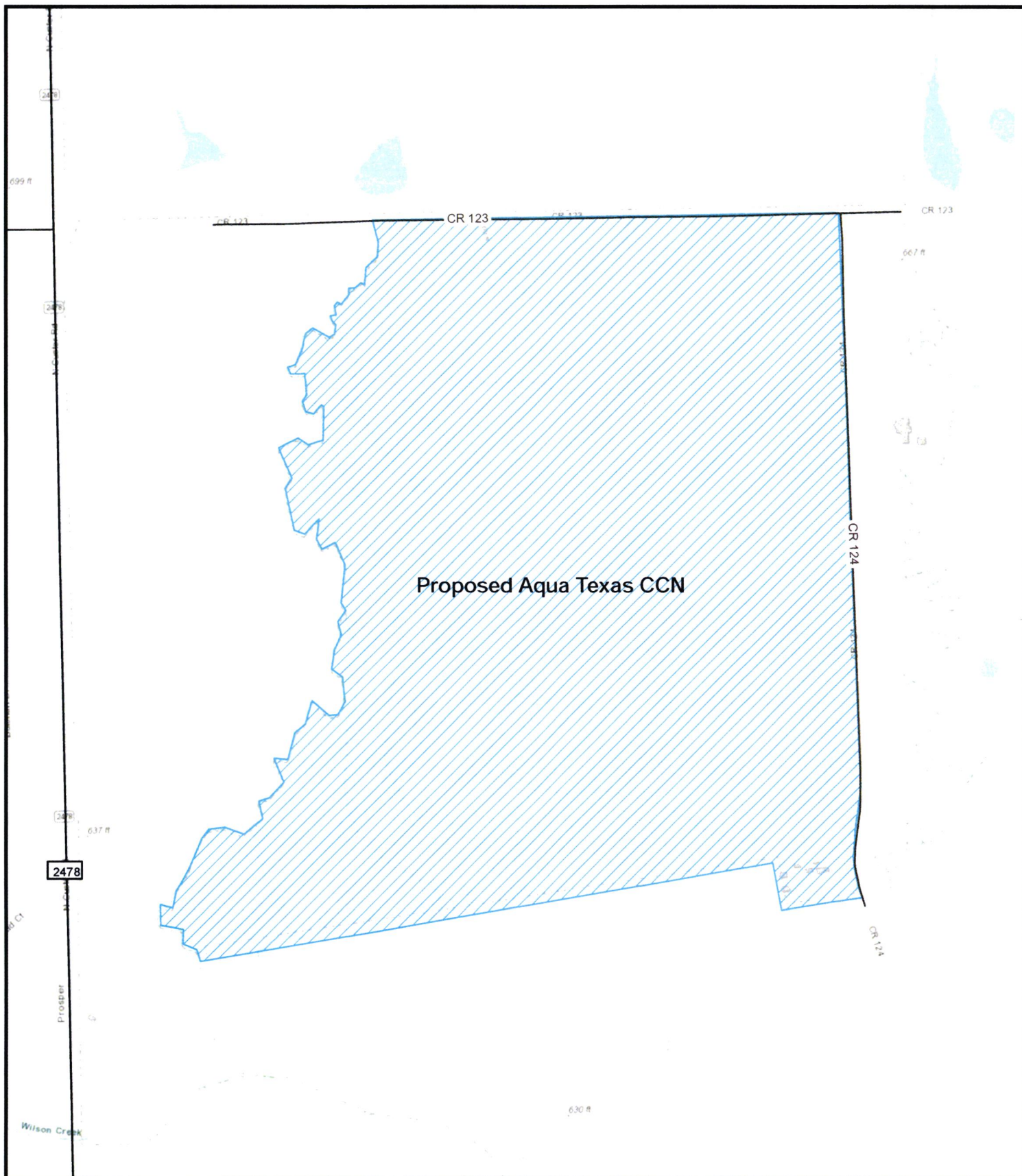
Collin County, Texas



**Wet Rock Groundwater Services, L.L.C.
Groundwater Specialists**

TBPG Firm No: 50038
317 Ranch Road 620 South, Ste. 203
Austin, Texas 78734 Ph: 512.773.3226
www.wetrockgs.com

0014



Scale: 0 250 500 Feet

Drawn By: KK Date: 11-16-20

Quad Name and No:
McKinney West, TX 33096-B6

Projection: TX Statewide Mapping
System NAD 83 (Meters)



Aqua Texas, Inc. CCN - Detailed Map

Aqua Texas Inc.
Proposed CCN 13201
Collin County, Texas



Wet Rock Groundwater Services, L.L.C.
Groundwater Specialists

TBPG Firm No: 50038
317 Ranch Road 620 South, Ste. 203
Austin, Texas 78734 Ph: 512.773.3226
www.wetrockgs.com

0015

Notice to Neighboring Systems, Landowners, Customers, and Cities

**NOTICE OF APPLICATION OF AQUA TEXAS, INC. TO AMEND A CERTIFICATE OF
CONVENIENCE AND NECESSITY TO PROVIDE WATER UTILITY SERVICE IN COLLIN
COUNTY, TEXAS**

To: City of Frisco
(Neighboring System, Landowner, Customer or City)
6101 Frisco Square Blvd
(Address)
Frisco, TX 75034
(City State Zip)

Date Notice Mailed: 6/30, 2021

Aqua Texas, Inc. has filed an application with the Public Utility Commission of Texas to amend its Certificate of Convenience and Necessity (CCN) No. 13201 for the provision of retail water utility service in Collin County, Texas.

The requested area includes 0 current customers, is located approximately 7 miles west-northwest of downtown McKinney, Texas, and is generally bounded on the north by CR 123; on the east by CR 124; on the south by Wilson Creek; and on the west by N Custer Road.

The requested area includes approximately 138 acres, comprised of 138 acres of uncertificated area.

The result of the application will be the addition of approximately 138 acres to CCN No. 13201.

See enclosed map showing the requested area.

Persons who wish to intervene in the proceeding or comment upon action sought should contact the Public Utility Commission, P.O. Box 13326, Austin, Texas 78711-3326, or call the Public Utility Commission at (512) 936-7120 or (888) 782-8477. Hearing- and speech-impaired individuals with text telephones (TTY) may contact the commission at (512) 936-7136. The deadline for intervention in the proceeding is (30 days from the mailing or publication of notice, whichever occurs later, unless otherwise provided by the presiding officer). You must send a letter requesting intervention to the commission which is received by that date. The letter must include the person's name, address, email address and fax number if applicable.

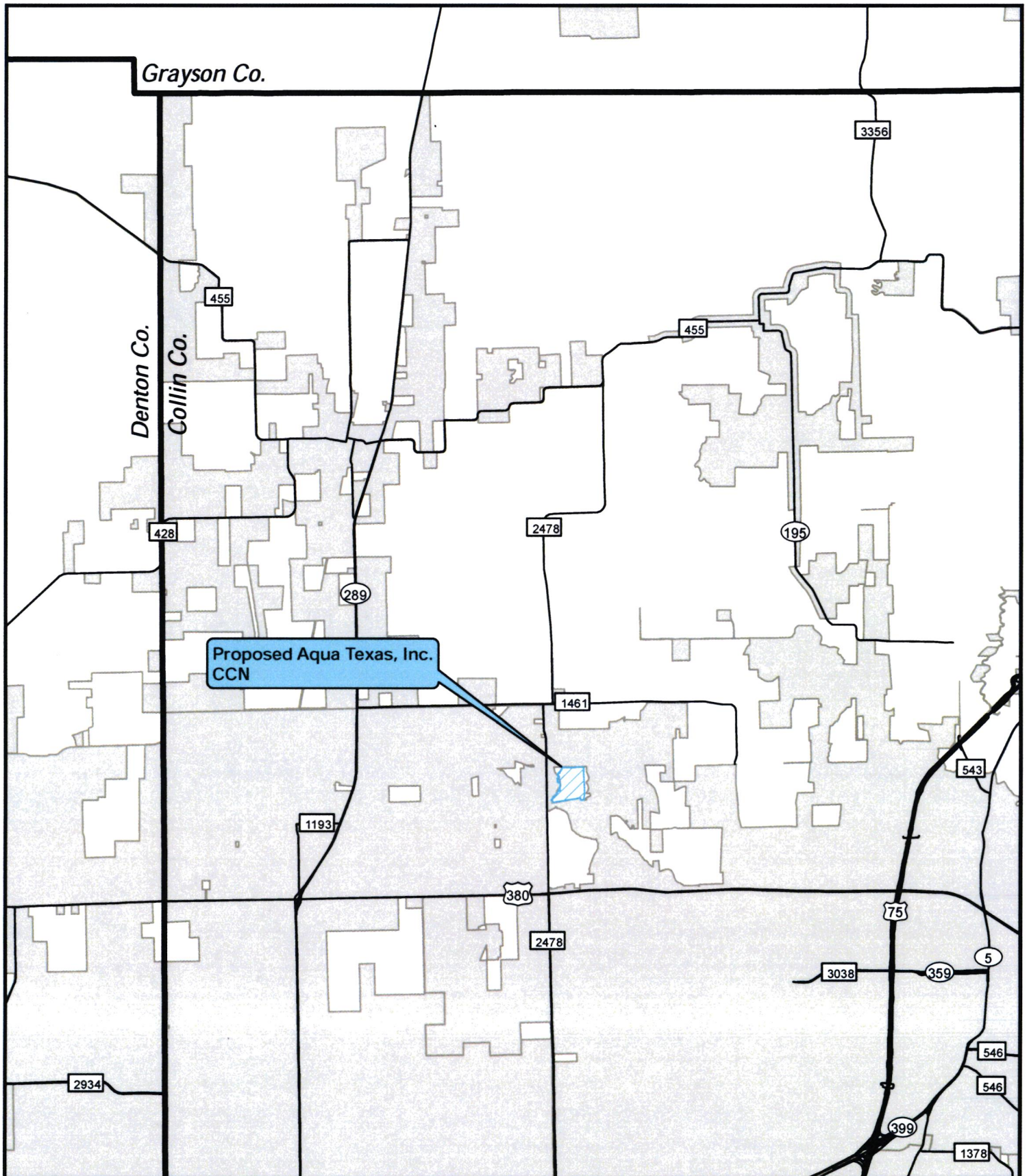
If a valid public hearing is requested, the Commission will forward the application to the State Office of Administrative Hearings (SOAH) for a hearing. If no settlement is reached and an evidentiary hearing is held, SOAH will submit a recommendation to the Commission for final decision. An evidentiary hearing is a legal proceeding similar to a civil trial in state district court.

A landowner with a tract of land at least 25 acres or more, that is partially or wholly located within the requested area, may file a written request with the Commission to be excluded from the requested area ("opt out") within (30) days from the date that notice was provided by the Utility. All opt out requests must include a large-scale map, a metes and bounds description of the landowner's tract of land, landowner's name, address, email address and fax number, if applicable.

Persons who wish to request this option should file the required documents with the:
Public Utility Commission of Texas
Central Records
1701 N. Congress, P. O. Box 13326
Austin, TX 78711-3326

In addition, the landowner must also send a copy of the opt out request to the Utility. Staff may request additional information regarding your request.

Si desea información en español, puede llamar al 1-888-782-8477.



Scale: 0 1 2 Miles

Drawn By: KK Date: 11-16-20

Quad Name and No:
McKinney West, TX 33096-B6

Projection: TX Statewide Mapping
System NAD 83 (Meters)



Aqua Texas, Inc. CCN - General Location Map

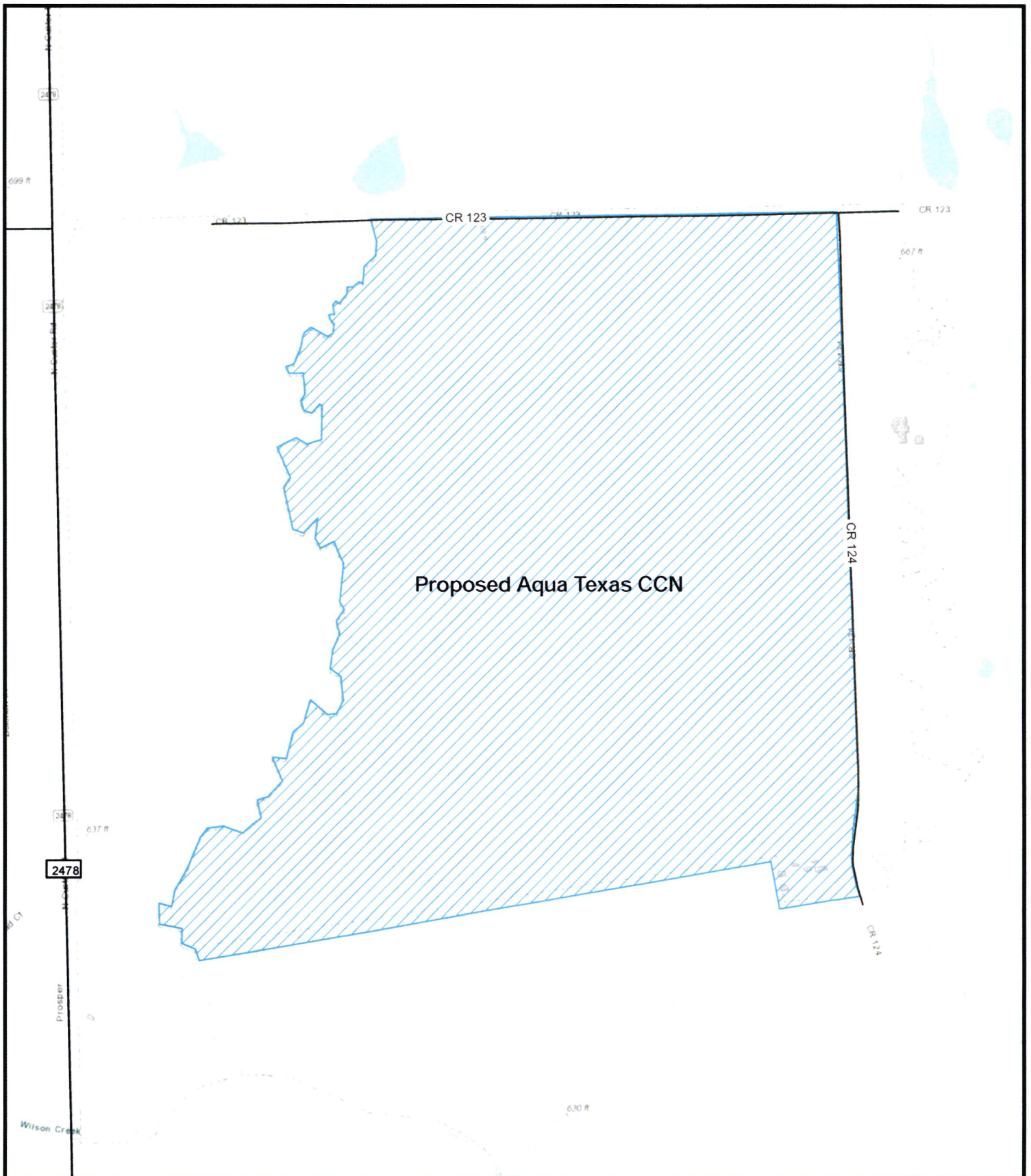
**Aqua Texas Inc.
Proposed CCN 13201**
Collin County, Texas



Wet Rock Groundwater Services, L.L.C.
Groundwater Specialists

TBPG Firm No: 50038
317 Ranch Road 620 South, Ste. 203
Austin, Texas 78734 Ph: 512.773.3226
www.wetrockgs.com

0018



Scale: 0 250 500 Feet	Aqua Texas, Inc. CCN - Detailed Map		
Drawn By: KK Date: 11-16-20	 <p> Aqua Texas Inc. Proposed CCN 13201 Collin County, Texas </p>		<p> Wet Rock Groundwater Services, L.L.C. Groundwater Specialists TBPG Firm No: 50038 317 Ranch Road 620 South, Ste. 203 Austin, Texas 78734 Ph: 512.773.3226 www.wetrocks.com </p>
Quad Name and No: McKinney West, TX 33096-B6			
Projection: TX Statewide Mapping System NAD 83 (Meters)			

0019

Notice to Neighboring Systems, Landowners, Customers, and Cities

**NOTICE OF APPLICATION OF AQUA TEXAS, INC. TO AMEND A CERTIFICATE OF
CONVENIENCE AND NECESSITY TO PROVIDE WATER UTILITY SERVICE IN COLLIN
COUNTY, TEXAS**

To: City of McKinney

Date Notice Mailed: 6/30, 2021

P.O. Box 517

McKinney, TX 75070

Aqua Texas, Inc. has filed an application with the Public Utility Commission of Texas to amend its Certificate of Convenience and Necessity (CCN) No. 13201 for the provision of retail water utility service in Collin County, Texas.

The requested area includes 0 current customers, is located approximately 7 miles west-northwest of downtown McKinney, Texas, and is generally bounded on the north by CR 123; on the east by CR 124; on the south by Wilson Creek; and on the west by N Custer Road.

The requested area includes approximately 138 acres, comprised of 138 acres of uncertificated area.

The result of the application will be the addition of approximately 138 acres to CCN No. 13201.

See enclosed map showing the requested area.

Persons who wish to intervene in the proceeding or comment upon action sought should contact the Public Utility Commission, P.O. Box 13326, Austin, Texas 78711-3326, or call the Public Utility Commission at (512) 936-7120 or (888) 782-8477. Hearing- and speech-impaired individuals with text telephones (TTY) may contact the commission at (512) 936-7136. The deadline for intervention in the proceeding is (30 days from the mailing or publication of notice, whichever occurs later, unless otherwise provided by the presiding officer). You must send a letter requesting intervention to the commission which is received by that date. The letter must include the person's name, address, email address and fax number if applicable.

If a valid public hearing is requested, the Commission will forward the application to the State Office of Administrative Hearings (SOAH) for a hearing. If no settlement is reached and an evidentiary hearing is held, SOAH will submit a recommendation to the Commission for final decision. An evidentiary hearing is a legal proceeding similar to a civil trial in state district court.

A landowner with a tract of land at least 25 acres or more, that is partially or wholly located within the requested area, may file a written request with the Commission to be excluded from the requested area ("opt out") within (30) days from the date that notice was provided by the Utility. All opt out requests must include a large-scale map, a metes and bounds description of the landowner's tract of land, landowner's name, address, email address and fax number, if applicable.

Persons who wish to request this option should file the required documents with the:

Public Utility Commission of Texas

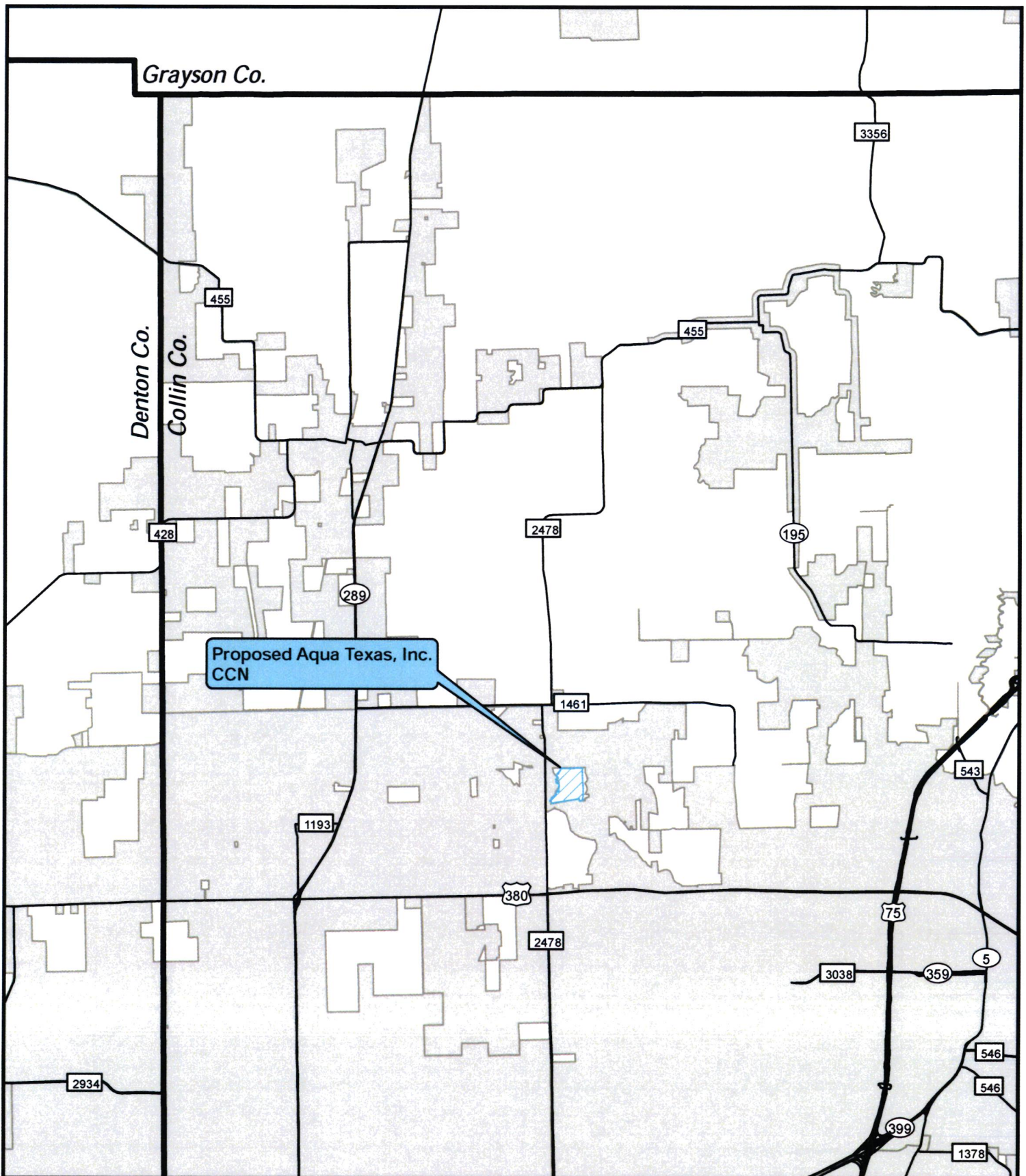
Central Records

1701 N. Congress, P. O. Box 13326

Austin, TX 78711-3326

In addition, the landowner must also send a copy of the opt out request to the Utility. Staff may request additional information regarding your request.

Si desea información en español, puede llamar al 1-888-782-8477.



Scale: 0 1 2 Miles

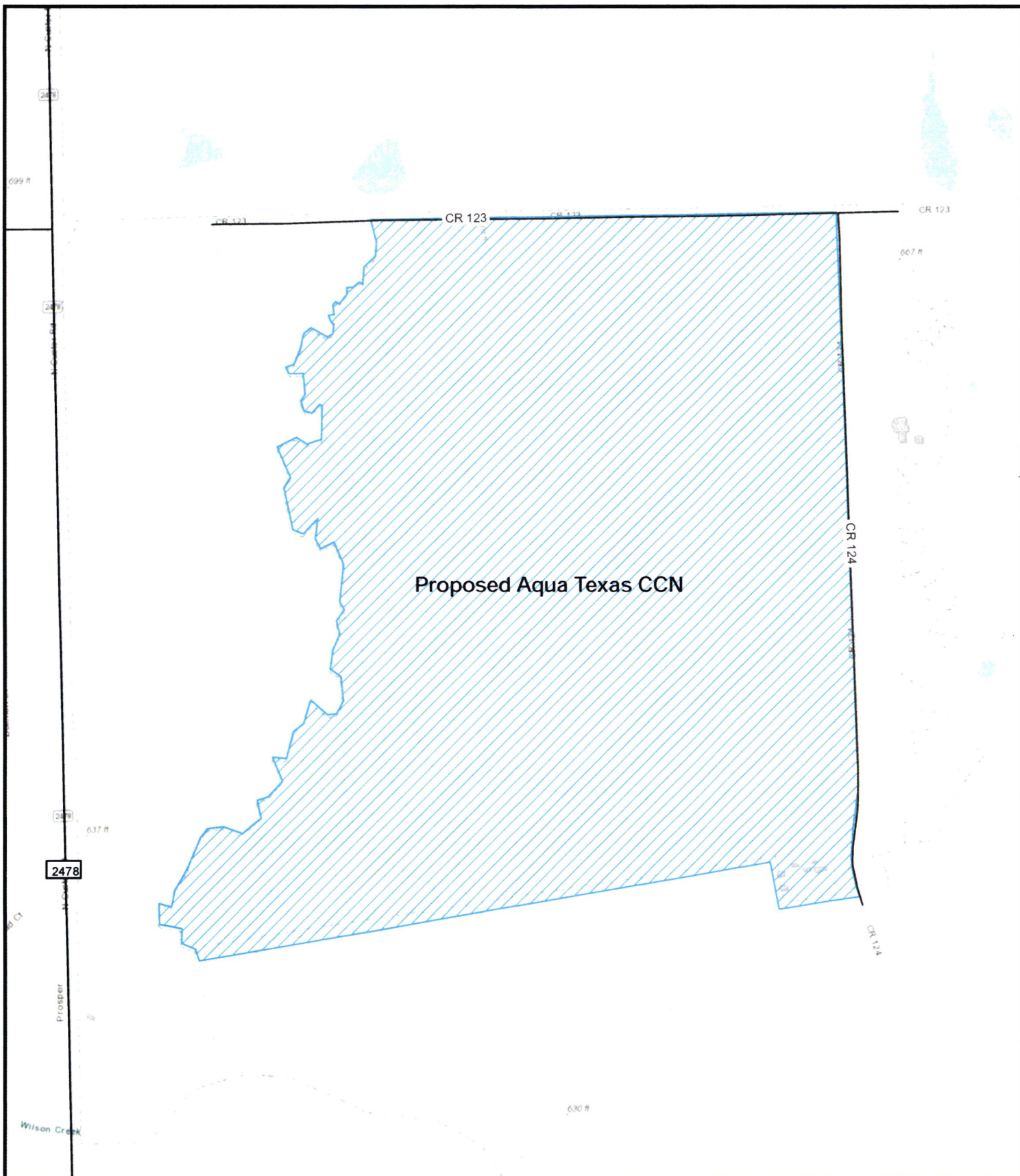
Drawn By: KK Date: 11-16-20

Quad Name and No:
McKinney West, TX 33096-B6

Projection: TX Statewide Mapping
System NAD 83 (Meters)

<p>Aqua Texas, Inc. CCN - General Location Map</p>		
<p>Aqua Texas Inc. Proposed CCN 13201</p> <p>Collin County, Texas</p>		<p>Wet Rock Groundwater Services, L.L.C. Groundwater Specialists</p> <p>TBPG Firm No: 50038 317 Ranch Road 620 South, Ste. 203 Austin, Texas 78734 Ph: 512.773.3226 www.wetrockgs.com</p>

0022



Scale: 0 250 500 Feet

Drawn By: KK Date: 11-16-20

Quad Name and No:
McKinney West, TX 33096-B6

Projection: TX Statewide Mapping
System NAD 83 (Meters)



Aqua Texas, Inc. CCN - Detailed Map

Aqua Texas Inc.
Proposed CCN 13201
Collin County, Texas



Wet Rock Groundwater Services, L.L.C.
Groundwater Specialists

TBPG Firm No: 50038
317 Ranch Road 620 South, Ste. 203
Austin, Texas 78734 Ph: 512.733.3226
www.wetrockgs.com

0023

Notice to Neighboring Systems, Landowners, Customers, and Cities

**NOTICE OF APPLICATION OF AQUA TEXAS, INC. TO AMEND A CERTIFICATE OF
CONVENIENCE AND NECESSITY TO PROVIDE WATER UTILITY SERVICE IN COLLIN
COUNTY, TEXAS**

To: The Honorable Chris Hill - Collin County Judge

Date Notice Mailed: 6/30, 2021

2300 Bloomdale Rd., Suite 4192

McKinney, TX 75071

Aqua Texas, Inc. has filed an application with the Public Utility Commission of Texas to amend its Certificate of Convenience and Necessity (CCN) No. 13201 for the provision of retail water utility service in Collin County, Texas.

The requested area includes 0 current customers, is located approximately 7 miles west-northwest of downtown McKinney, Texas, and is generally bounded on the north by CR 123; on the east by CR 124; on the south by Wilson Creek; and on the west by N Custer Road.

The requested area includes approximately 138 acres, comprised of 138 acres of uncertificated area.

The result of the application will be the addition of approximately 138 acres to CCN No. 13201.

See enclosed map showing the requested area.

Persons who wish to intervene in the proceeding or comment upon action sought should contact the Public Utility Commission, P.O. Box 13326, Austin, Texas 78711-3326, or call the Public Utility Commission at (512) 936-7120 or (888) 782-8477. Hearing- and speech-impaired individuals with text telephones (TTY) may contact the commission at (512) 936-7136. The deadline for intervention in the proceeding is (30 days from the mailing or publication of notice, whichever occurs later, unless otherwise provided by the presiding officer). You must send a letter requesting intervention to the commission which is received by that date. The letter must include the person's name, address, email address and fax number if applicable.

If a valid public hearing is requested, the Commission will forward the application to the State Office of Administrative Hearings (SOAH) for a hearing. If no settlement is reached and an evidentiary hearing is held, SOAH will submit a recommendation to the Commission for final decision. An evidentiary hearing is a legal proceeding similar to a civil trial in state district court.

A landowner with a tract of land at least 25 acres or more, that is partially or wholly located within the requested area, may file a written request with the Commission to be excluded from the requested area ("opt out") within (30) days from the date that notice was provided by the Utility. All opt out requests must include a large-scale map, a metes and bounds description of the landowner's tract of land, landowner's name, address, email address and fax number, if applicable.

Persons who wish to request this option should file the required documents with the:

Public Utility Commission of Texas

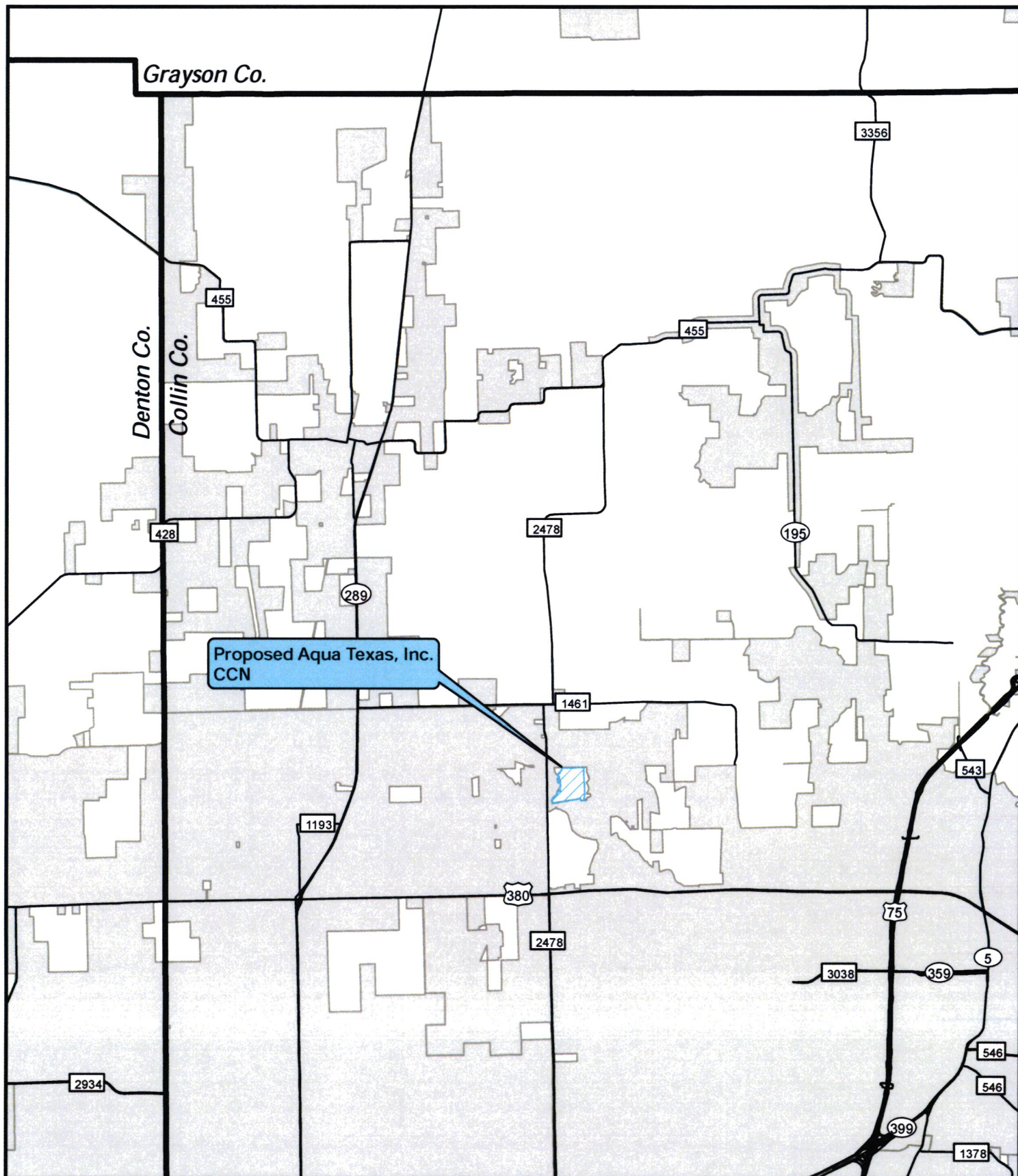
Central Records

1701 N. Congress, P. O. Box 13326

Austin, TX 78711-3326

In addition, the landowner must also send a copy of the opt out request to the Utility. Staff may request additional information regarding your request.

Si desea información en español, puede llamar al 1-888-782-8477.



Scale: 0 1 2 Miles

Drawn By: KK Date: 11-16-20

Quad Name and No:
McKinney West, TX 33096-B6

Projection: TX Statewide Mapping
System NAD 83 (Meters)



Aqua Texas, Inc. CCN - General Location Map

**Aqua Texas Inc.
Proposed CCN 13201**

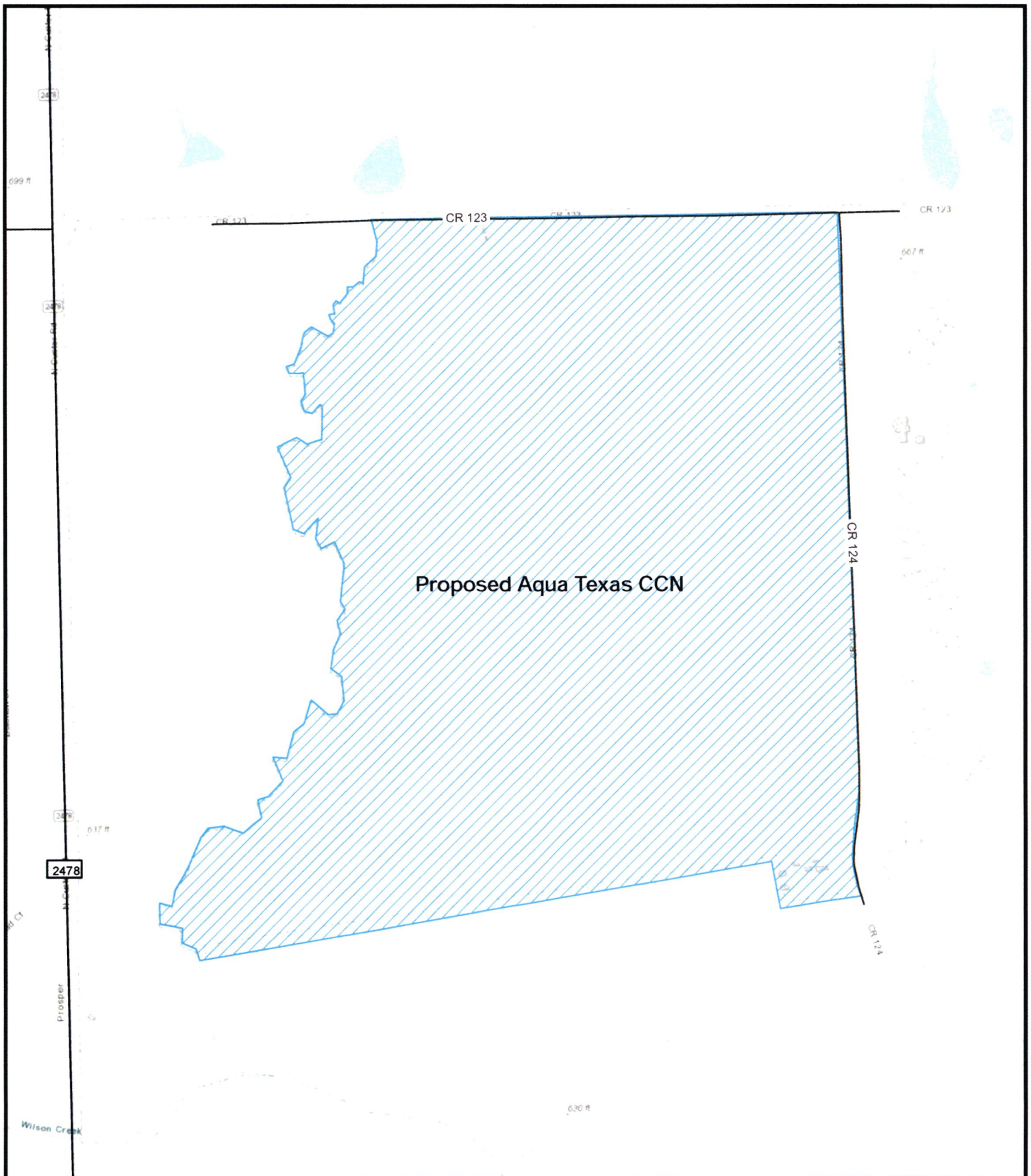
Collin County, Texas



**Wet Rock Groundwater Services, L.L.C.
Groundwater Specialists**

TBPG Firm No: 50038
317 Ranch Road 620 South, Ste. 203
Austin, Texas 78734 Ph: 512.773.3226
www.wetrockgs.com

0026



Scale: 0 250 500 Feet

Drawn By: KK Date: 11-16-20

Quad Name and No:
McKinney West, TX 33096-B6

Projection: TX Statewide Mapping
System NAD 83 (Meters)



Aqua Texas, Inc. CCN - Detailed Map

Aqua Texas Inc.
Proposed CCN 13201
Collin County, Texas



Wet Rock Groundwater Services, L.L.C.
Groundwater Specialists

TBPG Firm No: 50038
317 Ranch Road 620 South, Ste. 203
Austin, Texas 78734 Ph: 512-773-3226
www.wetrockgs.com

0027

Notice to Neighboring Systems, Landowners, Customers, and Cities
NOTICE OF APPLICATION OF AQUA TEXAS, INC. TO AMEND A CERTIFICATE OF
CONVENIENCE AND NECESSITY TO PROVIDE WATER UTILITY SERVICE IN COLLIN
COUNTY, TEXAS

To: North Texas Groundwater Conservation District

Date Notice Mailed: 6/30, 2021

P.O. Box 508

Gainesville, TX 76241

Aqua Texas, Inc. has filed an application with the Public Utility Commission of Texas to amend its Certificate of Convenience and Necessity (CCN) No. 13201 for the provision of retail water utility service in Collin County, Texas.

The requested area includes 0 current customers, is located approximately 7 miles west-northwest of downtown McKinney, Texas, and is generally bounded on the north by CR 123; on the east by CR 124; on the south by Wilson Creek; and on the west by N Custer Road.

The requested area includes approximately 138 acres, comprised of 138 acres of uncertificated area.

The result of the application will be the addition of approximately 138 acres to CCN No. 13201.

See enclosed map showing the requested area.

Persons who wish to intervene in the proceeding or comment upon action sought should contact the Public Utility Commission, P.O. Box 13326, Austin, Texas 78711-3326, or call the Public Utility Commission at (512) 936-7120 or (888) 782-8477. Hearing- and speech-impaired individuals with text telephones (TTY) may contact the commission at (512) 936-7136. The deadline for intervention in the proceeding is (30 days from the mailing or publication of notice, whichever occurs later, unless otherwise provided by the presiding officer). You must send a letter requesting intervention to the commission which is received by that date. The letter must include the person's name, address, email address and fax number if applicable.

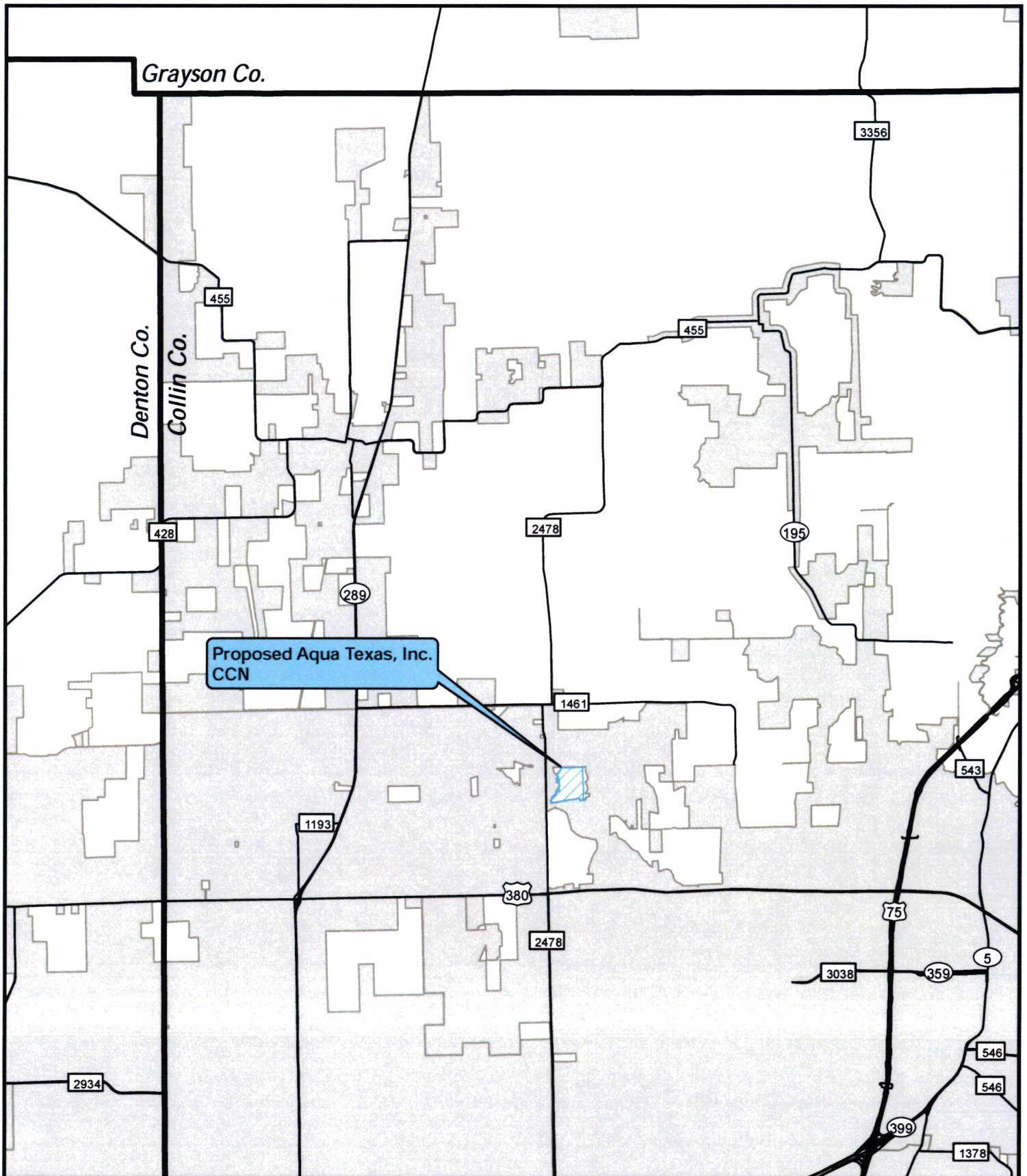
If a valid public hearing is requested, the Commission will forward the application to the State Office of Administrative Hearings (SOAH) for a hearing. If no settlement is reached and an evidentiary hearing is held, SOAH will submit a recommendation to the Commission for final decision. An evidentiary hearing is a legal proceeding similar to a civil trial in state district court.

A landowner with a tract of land at least 25 acres or more, that is partially or wholly located within the requested area, may file a written request with the Commission to be excluded from the requested area ("opt out") within (30) days from the date that notice was provided by the Utility. All opt out requests must include a large-scale map, a metes and bounds description of the landowner's tract of land, landowner's name, address, email address and fax number, if applicable.

Persons who wish to request this option should file the required documents with the:
Public Utility Commission of Texas
Central Records
1701 N. Congress, P. O. Box 13326
Austin, TX 78711-3326

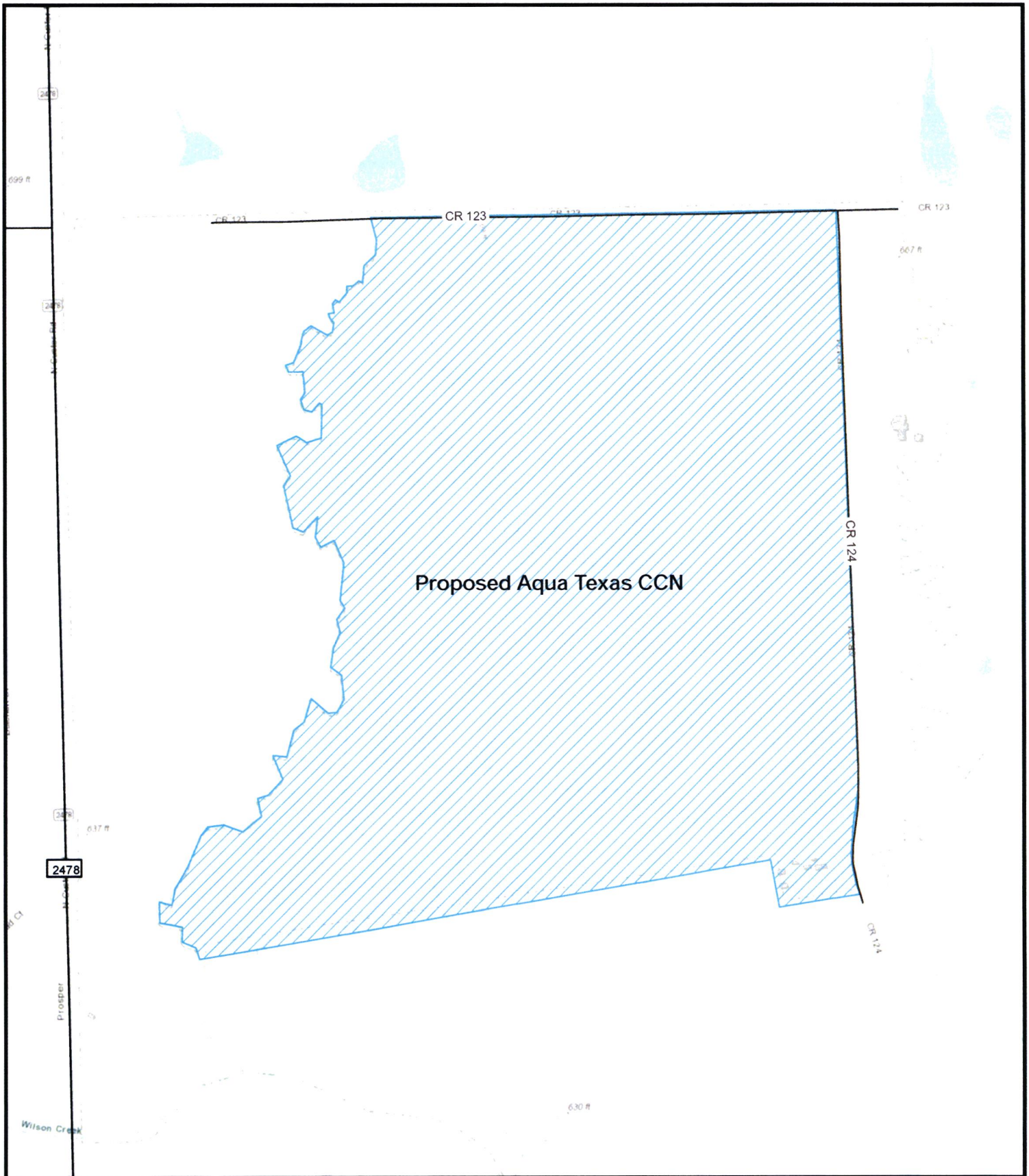
In addition, the landowner must also send a copy of the opt out request to the Utility. Staff may request additional information regarding your request.

Si desea información en español, puede llamar al 1-888-782-8477.



Scale: 0 1 2 Miles
Drawn By: KK Date: 11-16-20
Quad Name and No: McKinney West, TX 33096-B6
Projection: TX Statewide Mapping System NAD 83 (Meters)

<p align="center">Aqua Texas, Inc. CCN - General Location Map</p>		
<p align="center">Aqua Texas Inc. Proposed CCN 13201 Collin County, Texas</p>		<p align="center">Wet Rock Groundwater Services, L.L.C. Groundwater Specialists TBPG Firm No: 50038 317 Ranch Road 620 South, Ste. 203 Austin, Texas 78734 Ph: 512.773.3226 www.wetrockgs.com</p>



Proposed Aqua Texas CCN

Aqua Texas, Inc. CCN - Detailed Map

Scale: 0 250 500 Feet

Drawn By: KK Date: 11-16-20

Quad Name and No:
McKinney West, TX 33096-B6

Projection: TX Statewide Mapping
System NAD 83 (Meters)



Aqua Texas Inc.
Proposed CCN 13201
Collin County, Texas



Wet Rock Groundwater Services, L.L.C.
Groundwater Specialists
TBPG Firm No: 50038
317 Ranch Road 620 South, Ste. 203
Austin, Texas 78734 Ph: 512.733.3226
www.wetrockgs.com

0031

Notice to Neighboring Systems, Landowners, Customers, and Cities
NOTICE OF APPLICATION OF AQUA TEXAS, INC. TO AMEND A CERTIFICATE OF
CONVENIENCE AND NECESSITY TO PROVIDE WATER UTILITY SERVICE IN COLLIN
COUNTY, TEXAS

To: North Texas Municipal Water District

Date Notice Mailed: 6/30, 2021

P.O. Box 2408

Wylie, TX 75098

Aqua Texas, Inc. has filed an application with the Public Utility Commission of Texas to amend its Certificate of Convenience and Necessity (CCN) No. 13201 for the provision of retail water utility service in Collin County, Texas.

The requested area includes 0 current customers, is located approximately 7 miles west-northwest of downtown McKinney, Texas, and is generally bounded on the north by CR 123; on the east by CR 124; on the south by Wilson Creek; and on the west by N Custer Road.

The requested area includes approximately 138 acres, comprised of 138 acres of uncertificated area.

The result of the application will be the addition of approximately 138 acres to CCN No. 13201.

See enclosed map showing the requested area.

Persons who wish to intervene in the proceeding or comment upon action sought should contact the Public Utility Commission, P.O. Box 13326, Austin, Texas 78711-3326, or call the Public Utility Commission at (512) 936-7120 or (888) 782-8477. Hearing- and speech-impaired individuals with text telephones (TTY) may contact the commission at (512) 936-7136. The deadline for intervention in the proceeding is (30 days from the mailing or publication of notice, whichever occurs later, unless otherwise provided by the presiding officer). You must send a letter requesting intervention to the commission which is received by that date. The letter must include the person's name, address, email address and fax number if applicable.

If a valid public hearing is requested, the Commission will forward the application to the State Office of Administrative Hearings (SOAH) for a hearing. If no settlement is reached and an evidentiary hearing is held, SOAH will submit a recommendation to the Commission for final decision. An evidentiary hearing is a legal proceeding similar to a civil trial in state district court.

A landowner with a tract of land at least 25 acres or more, that is partially or wholly located within the requested area, may file a written request with the Commission to be excluded from the requested area ("opt out") within (30) days from the date that notice was provided by the Utility. All opt out requests must include a large-scale map, a metes and bounds description of the landowner's tract of land, landowner's name, address, email address and fax number, if applicable.

Persons who wish to request this option should file the required documents with the:

Public Utility Commission of Texas

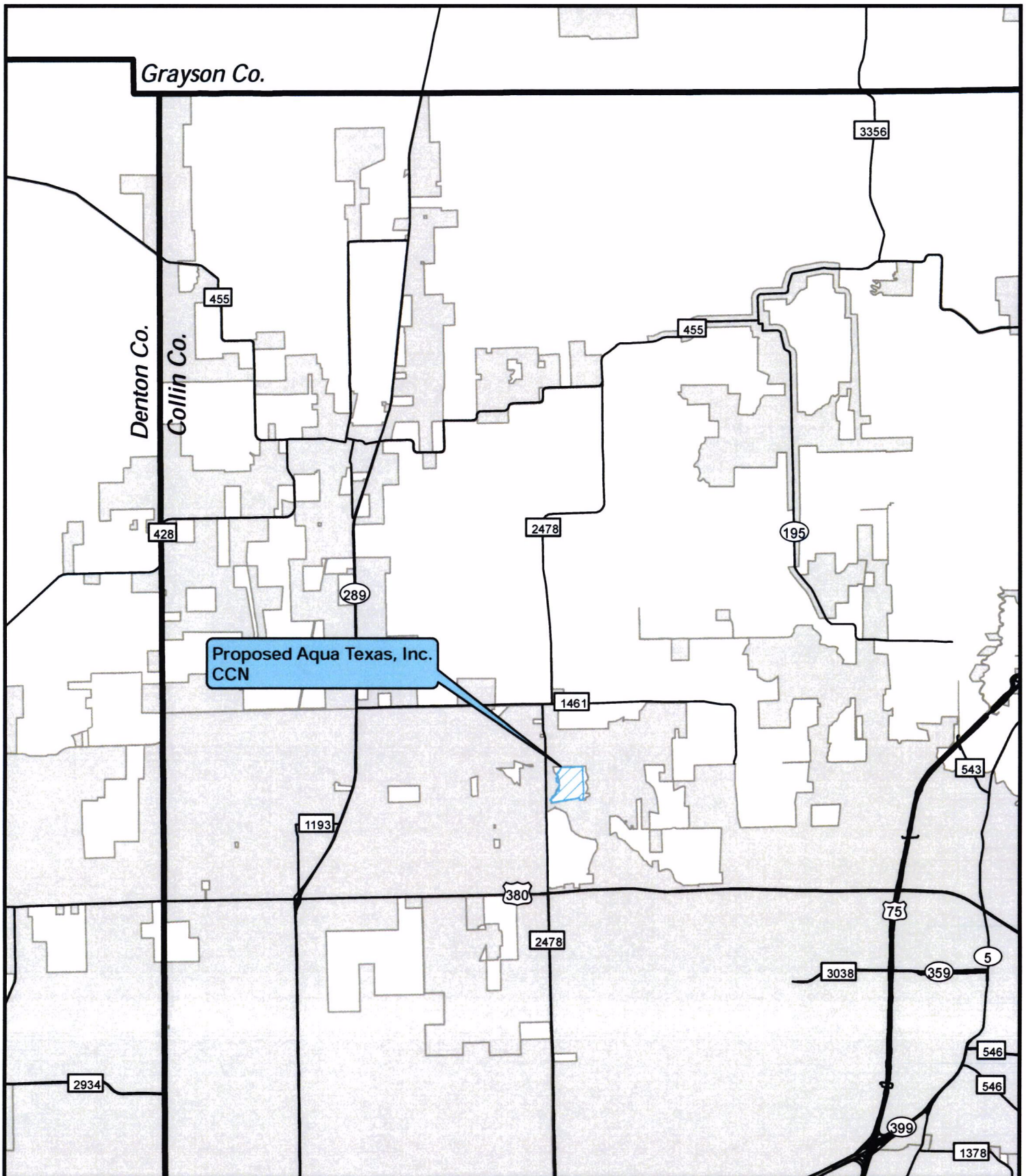
Central Records

1701 N. Congress, P. O. Box 13326

Austin, TX 78711-3326

In addition, the landowner must also send a copy of the opt out request to the Utility. Staff may request additional information regarding your request.

Si desea información en español, puede llamar al 1-888-782-8477.



Scale: 0 1 2 Miles
Drawn By: KK Date: 11-16-20
Quad Name and No: McKinney West, TX 33096-B6
Projection: TX Statewide Mapping System NAD 83 (Meters)

<p align="center">Aqua Texas, Inc. CCN - General Location Map</p>		
<p align="center">Aqua Texas Inc. Proposed CCN 13201</p> <p align="center">Collin County, Texas</p>		<p align="center">Wet Rock Groundwater Services, L.L.C. Groundwater Specialists</p> <p align="center">TBPG Firm No: 50038 317 Ranch Road 620 South, Ste. 203 Austin, Texas 78734 Ph: 512.773.3226 www.wetrockgs.com</p>

Notice to Neighboring Systems, Landowners, Customers, and Cities
NOTICE OF APPLICATION OF AQUA TEXAS, INC. TO AMEND A CERTIFICATE OF
CONVENIENCE AND NECESSITY TO PROVIDE WATER UTILITY SERVICE IN COLLIN
COUNTY, TEXAS

To: Town of Prosper

Date Notice Mailed: 6/30, 2021

P.O. Box 307

Prosper, TX 75078

Aqua Texas, Inc. has filed an application with the Public Utility Commission of Texas to amend its Certificate of Convenience and Necessity (CCN) No. 13201 for the provision of retail water utility service in Collin County, Texas.

The requested area includes 0 current customers, is located approximately 7 miles west-northwest of downtown McKinney, Texas, and is generally bounded on the north by CR 123; on the east by CR 124; on the south by Wilson Creek; and on the west by N Custer Road.

The requested area includes approximately 138 acres, comprised of 138 acres of uncertificated area.

The result of the application will be the addition of approximately 138 acres to CCN No. 13201.

See enclosed map showing the requested area.

Persons who wish to intervene in the proceeding or comment upon action sought should contact the Public Utility Commission, P.O. Box 13326, Austin, Texas 78711-3326, or call the Public Utility Commission at (512) 936-7120 or (888) 782-8477. Hearing- and speech-impaired individuals with text telephones (TTY) may contact the commission at (512) 936-7136. The deadline for intervention in the proceeding is (30 days from the mailing or publication of notice, whichever occurs later, unless otherwise provided by the presiding officer). You must send a letter requesting intervention to the commission which is received by that date. The letter must include the person's name, address, email address and fax number if applicable.

If a valid public hearing is requested, the Commission will forward the application to the State Office of Administrative Hearings (SOAH) for a hearing. If no settlement is reached and an evidentiary hearing is held, SOAH will submit a recommendation to the Commission for final decision. An evidentiary hearing is a legal proceeding similar to a civil trial in state district court.

A landowner with a tract of land at least 25 acres or more, that is partially or wholly located within the requested area, may file a written request with the Commission to be excluded from the requested area ("opt out") within (30) days from the date that notice was provided by the Utility. All opt out requests must include a large-scale map, a metes and bounds description of the landowner's tract of land, landowner's name, address, email address and fax number, if applicable.

Persons who wish to request this option should file the required documents with the:

Public Utility Commission of Texas

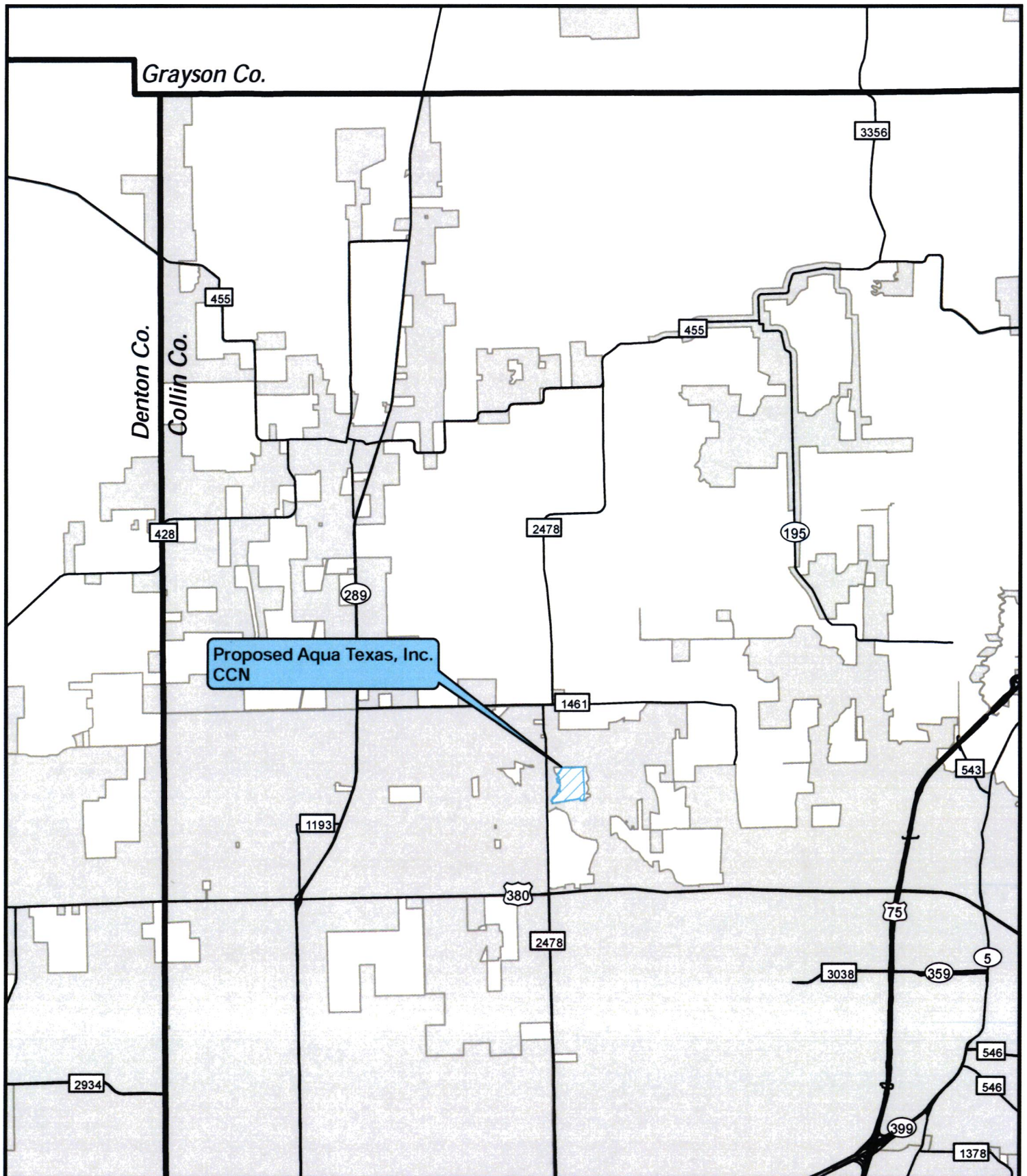
Central Records

1701 N. Congress, P. O. Box 13326

Austin, TX 78711-3326

In addition, the landowner must also send a copy of the opt out request to the Utility. Staff may request additional information regarding your request.

Si desea información en español, puede llamar al 1-888-782-8477.



Scale: 0 1 2 Miles

Drawn By: KK Date: 11-16-20

Quad Name and No:
McKinney West, TX 33096-B6

Projection: TX Statewide Mapping
System NAD 83 (Meters)



Aqua Texas, Inc. CCN - General Location Map

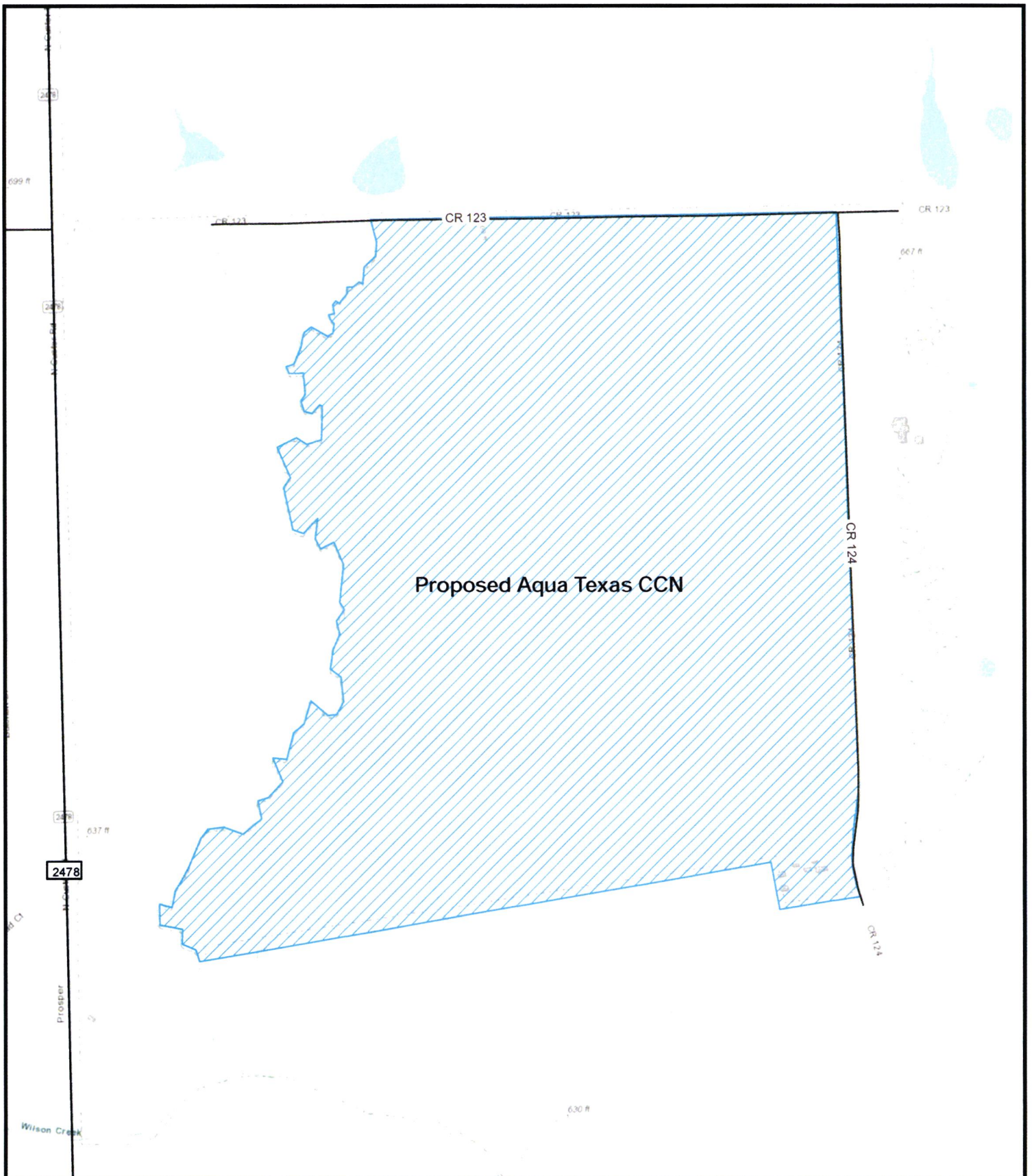
Aqua Texas Inc.
Proposed CCN 13201
Collin County, Texas



Wet Rock Groundwater Services, L.L.C.
Groundwater Specialists

TBPG Firm No: 50038
317 Ranch Road 620 South, Ste. 203
Austin, Texas 78734 Ph: 512.773.3226
www.wetrockgs.com

0038



Scale: 0 250 500 Feet

Drawn By: KK Date: 11-16-20

Quad Name and No:
McKinney West, TX 33096-B6

Projection: TX Statewide Mapping
System NAD 83 (Meters)



Aqua Texas, Inc. CCN - Detailed Map

Aqua Texas Inc.
Proposed CCN 13201
Collin County, Texas



Wet Rock Groundwater Services, L.L.C.
Groundwater Specialists

TBPG Firm No: 50038
317 Ranch Road 620 South, Ste. 203
Austin, Texas 78734 Ph: 512-773-3226
www.wetrockgs.com

0039

Notice to Neighboring Systems, Landowners, Customers, and Cities

**NOTICE OF APPLICATION OF AQUA TEXAS, INC. TO AMEND A CERTIFICATE OF
CONVENIENCE AND NECESSITY TO PROVIDE WATER UTILITY SERVICE IN COLLIN
COUNTY, TEXAS**

To: WRIA 2018-4, LP

Date Notice Mailed: 6/30, 2021

2505 N. State Highway 360, Ste. 800

Grand Prairie, TX 75050

Aqua Texas, Inc. has filed an application with the Public Utility Commission of Texas to amend its Certificate of Convenience and Necessity (CCN) No. 13201 for the provision of retail water utility service in Collin County, Texas.

The requested area includes 0 current customers, is located approximately 7 miles west-northwest of downtown McKinney, Texas, and is generally bounded on the north by CR 123; on the east by CR 124; on the south by Wilson Creek; and on the west by N Custer Road.

The requested area includes approximately 138 acres, comprised of 138 acres of uncertificated area.

The result of the application will be the addition of approximately 138 acres to CCN No. 13201.

See enclosed map showing the requested area.

Persons who wish to intervene in the proceeding or comment upon action sought should contact the Public Utility Commission, P.O. Box 13326, Austin, Texas 78711-3326, or call the Public Utility Commission at (512) 936-7120 or (888) 782-8477. Hearing- and speech-impaired individuals with text telephones (TTY) may contact the commission at (512) 936-7136. The deadline for intervention in the proceeding is (30 days from the mailing or publication of notice, whichever occurs later, unless otherwise provided by the presiding officer). You must send a letter requesting intervention to the commission which is received by that date. The letter must include the person's name, address, email address and fax number if applicable.

If a valid public hearing is requested, the Commission will forward the application to the State Office of Administrative Hearings (SOAH) for a hearing. If no settlement is reached and an evidentiary hearing is held, SOAH will submit a recommendation to the Commission for final decision. An evidentiary hearing is a legal proceeding similar to a civil trial in state district court.

A landowner with a tract of land at least 25 acres or more, that is partially or wholly located within the requested area, may file a written request with the Commission to be excluded from the requested area ("opt out") within (30) days from the date that notice was provided by the Utility. All opt out requests must include a large-scale map, a metes and bounds description of the landowner's tract of land, landowner's name, address, email address and fax number, if applicable.

Persons who wish to request this option should file the required documents with the:

Public Utility Commission of Texas

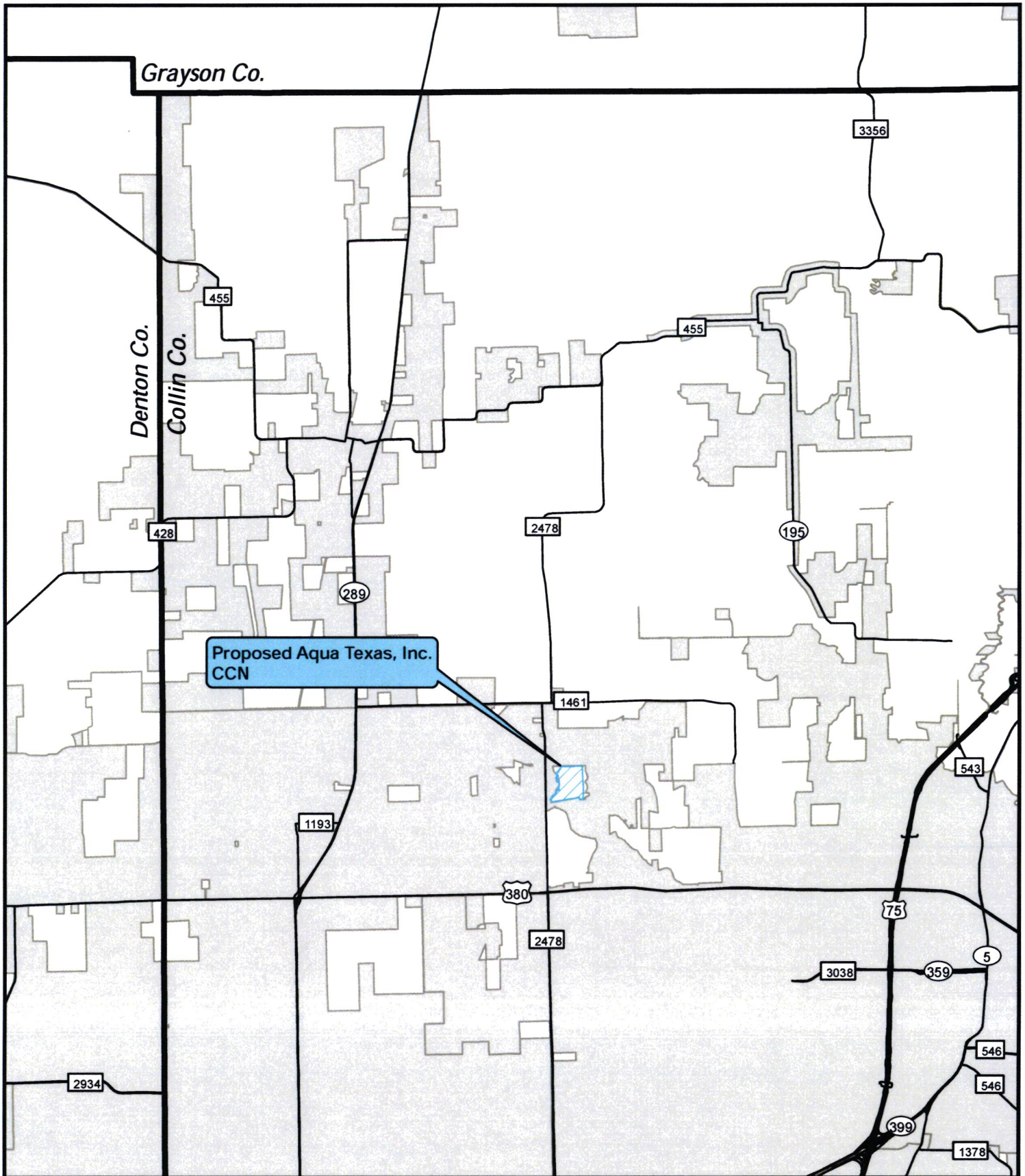
Central Records

1701 N. Congress, P. O. Box 13326

Austin, TX 78711-3326

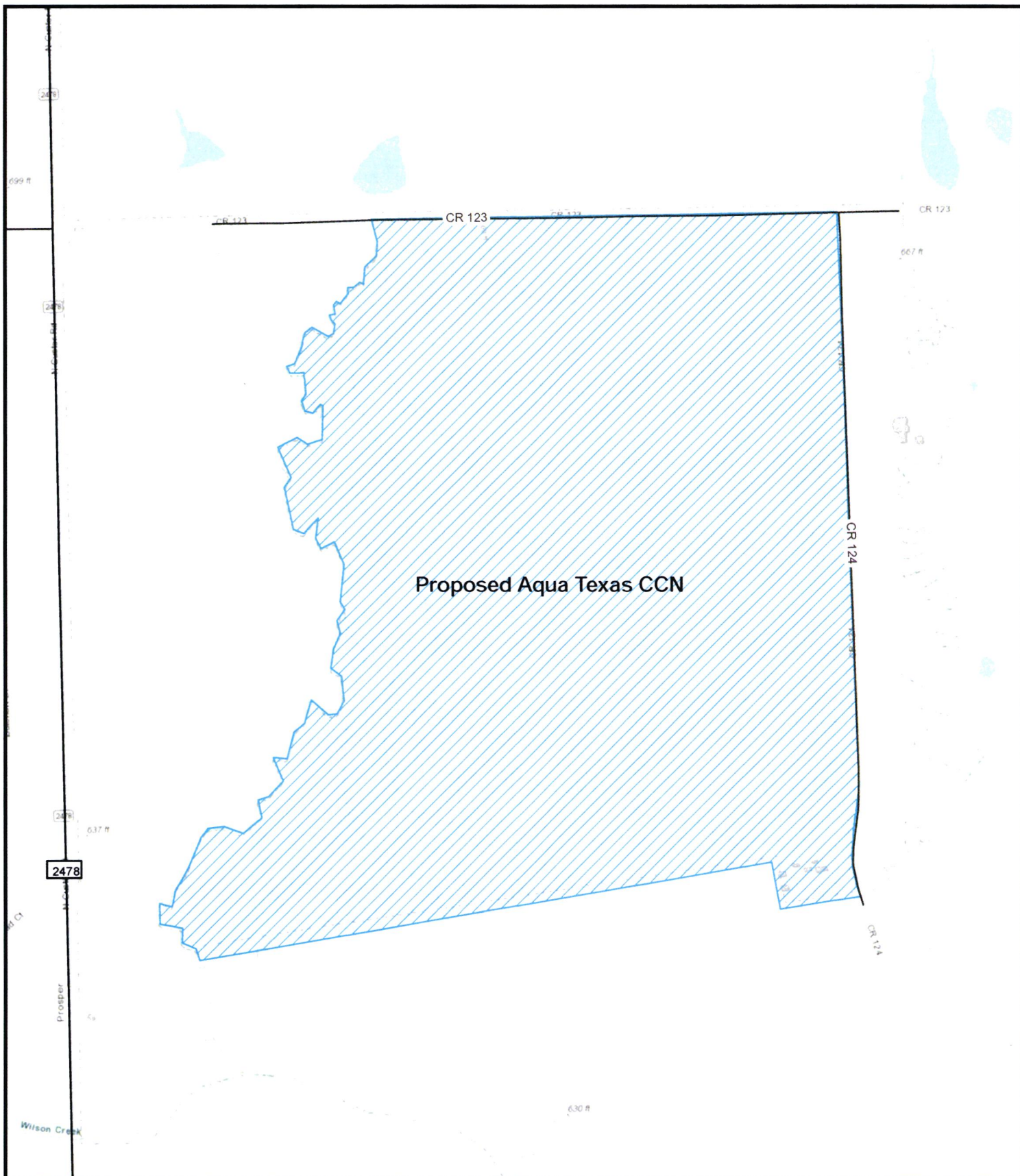
In addition, the landowner must also send a copy of the opt out request to the Utility. Staff may request additional information regarding your request.

Si desea información en español, puede llamar al 1-888-782-8477.



Scale: 0 1 2 Miles
Drawn By: KK Date: 11-16-20
Quad Name and No: McKinney West, TX 33096-B6
Projection: TX Statewide Mapping System NAD 83 (Meters)

<p align="center">Aqua Texas, Inc. CCN - General Location Map</p>		
<p align="center">Aqua Texas Inc. Proposed CCN 13201 Collin County, Texas</p>		<p align="center">Wet Rock Groundwater Services, L.L.C. Groundwater Specialists TBPG Firm No: 50038 317 Ranch Road 620 South, Ste. 203 Austin, Texas 78734 Ph: 512.773.3226 www.wetrocks.com</p>



Aqua Texas, Inc. CCN - Detailed Map

Aqua Texas Inc.
Proposed CCN 13201
Collin County, Texas



Wet Rock Groundwater Services, L.L.C.
Groundwater Specialists
TBPB Firm No: 50038
317 Ranch Road 620 South, Ste. 203
Austin, Texas 78734 Ph: 512.733.3226
www.wetrockgs.com

Scale: 0 250 500 Feet

Drawn By: KK Date: 11-16-20

Quad Name and No:
McKinney West, TX 33096-B6

Projection: TX Statewide Mapping
System NAD 83 (Meters)



0043

Notice to Neighboring Systems, Landowners, Customers, and Cities

NOTICE OF APPLICATION OF AQUA TEXAS, INC. TO AMEND A CERTIFICATE OF CONVENIENCE AND NECESSITY TO PROVIDE WATER UTILITY SERVICE IN COLLIN COUNTY, TEXAS

To: WRIA 2018-5, LP

Date Notice Mailed: 6/30, 2021

2505 N. State Highway 360, Ste. 800

Grand Prairie, TX 75050

Aqua Texas, Inc. has filed an application with the Public Utility Commission of Texas to amend its Certificate of Convenience and Necessity (CCN) No. 13201 for the provision of retail water utility service in Collin County, Texas.

The requested area includes 0 current customers, is located approximately 7 miles west-northwest of downtown McKinney, Texas, and is generally bounded on the north by CR 123; on the east by CR 124; on the south by Wilson Creek; and on the west by N Custer Road.

The requested area includes approximately 138 acres, comprised of 138 acres of uncertificated area.

The result of the application will be the addition of approximately 138 acres to CCN No. 13201.

See enclosed map showing the requested area.

Persons who wish to intervene in the proceeding or comment upon action sought should contact the Public Utility Commission, P.O. Box 13326, Austin, Texas 78711-3326, or call the Public Utility Commission at (512) 936-7120 or (888) 782-8477. Hearing- and speech-impaired individuals with text telephones (TTY) may contact the commission at (512) 936-7136. The deadline for intervention in the proceeding is (30 days from the mailing or publication of notice, whichever occurs later, unless otherwise provided by the presiding officer). You must send a letter requesting intervention to the commission which is received by that date. The letter must include the person's name, address, email address and fax number if applicable.

If a valid public hearing is requested, the Commission will forward the application to the State Office of Administrative Hearings (SOAH) for a hearing. If no settlement is reached and an evidentiary hearing is held, SOAH will submit a recommendation to the Commission for final decision. An evidentiary hearing is a legal proceeding similar to a civil trial in state district court.

A landowner with a tract of land at least 25 acres or more, that is partially or wholly located within the requested area, may file a written request with the Commission to be excluded from the requested area ("opt out") within (30) days from the date that notice was provided by the Utility. All opt out requests must include a large-scale map, a metes and bounds description of the landowner's tract of land, landowner's name, address, email address and fax number, if applicable.

Persons who wish to request this option should file the required documents with the:

Public Utility Commission of Texas

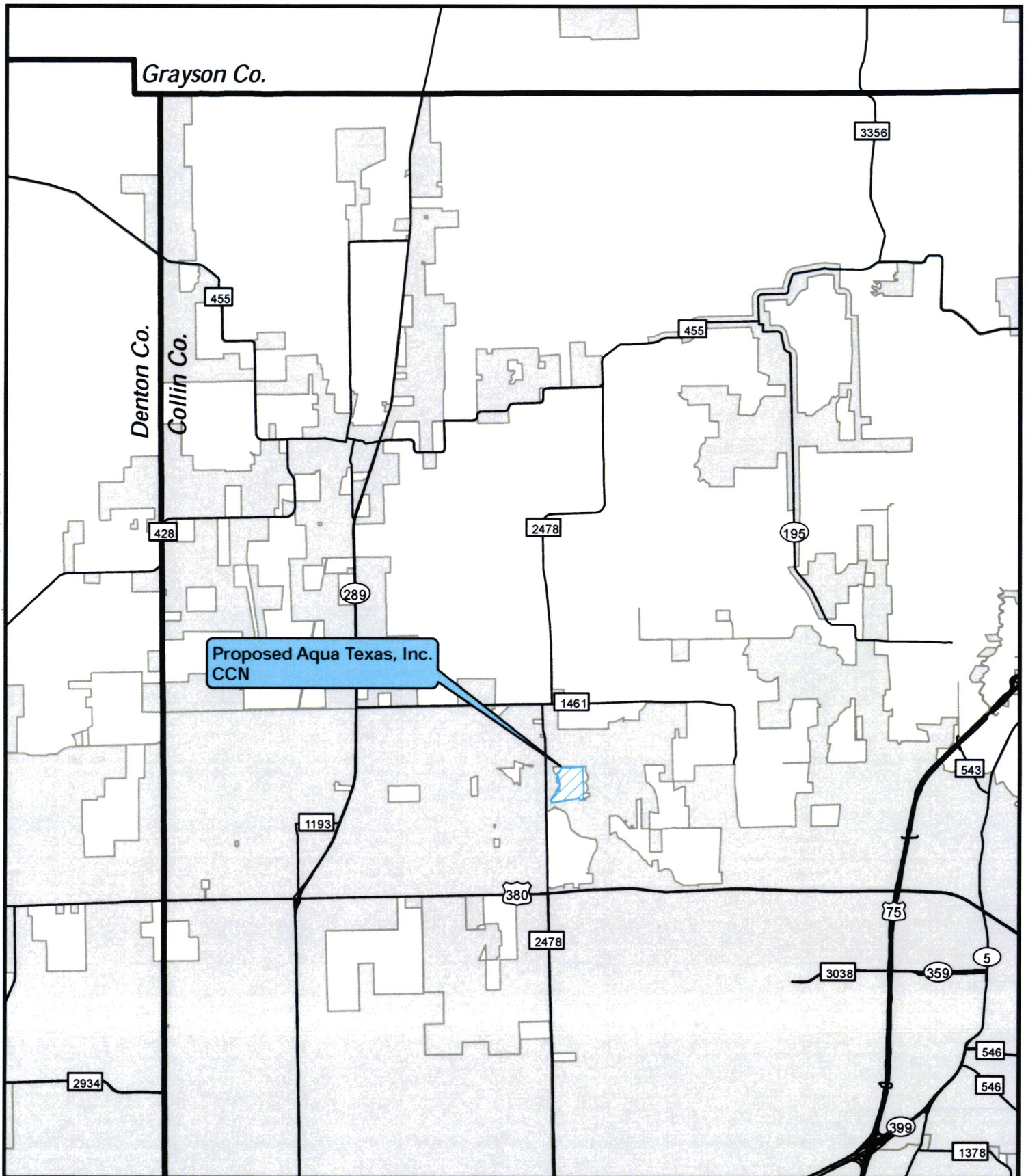
Central Records

1701 N. Congress, P. O. Box 13326

Austin, TX 78711-3326

In addition, the landowner must also send a copy of the opt out request to the Utility. Staff may request additional information regarding your request.

Si desea información en español, puede llamar al 1-888-782-8477.



Scale: 0 1 2 Miles

Drawn By: KK Date: 11-16-20

Quad Name and No:
McKinney West, TX 33096-B6

Projection: TX Statewide Mapping
System NAD 83 (Meters)



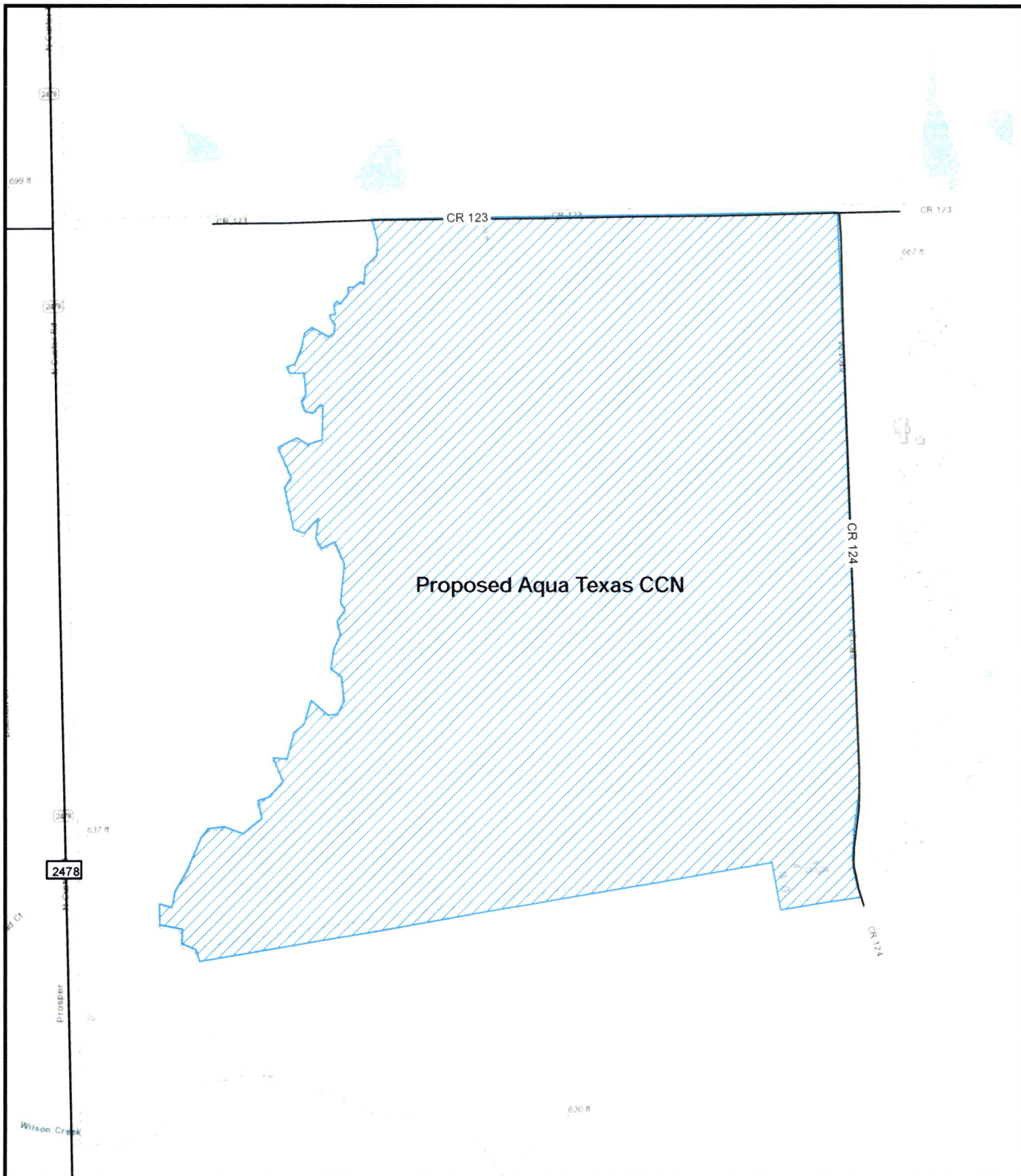
Aqua Texas, Inc. CCN - General Location Map

Aqua Texas Inc.
Proposed CCN 13201
Collin County, Texas



Wet Rock Groundwater Services, L.L.C.
Groundwater Specialists
TBPG Firm No: 50038
317 Ranch Road 620 South, Ste. 203
Austin, Texas 78734 Ph: 512.773.3226
www.wetrockgs.com

0046



Scale: 0 250 500 Feet

Drawn By: KK Date: 11-16-20

Quad Name and No:
McKinney West, TX 33096-B6

Projection: TX Statewide Mapping
System NAD 83 (Meters)



Aqua Texas, Inc. CCN - Detailed Map

Aqua Texas Inc.
Proposed CCN 13201
Collin County, Texas



Wet Rock Groundwater Services, L.L.C.
Groundwater Specialists

TBPG Firm No: 50038
317 Ranch Road 620 South, Ste. 203
Austin, Texas 78734 Ph: 512.773.3226
www.wetrockgs.com

0047

Exhibit “B”

Copies of Return Receipts for Notices sent
Via Certified Mail in Docket No. 52172

7020 1290 0001 9361 6713

U.S. Postal Service™
CERTIFIED MAIL® RECEIPT
Domestic Mail Only

For delivery information, visit our website at www.usps.com®.

OFFICIAL USE

Certified Mail Fee
\$

Extra Services & Fees (check box, add fee as appropriate)

<input type="checkbox"/> Return Receipt (hardcopy)	\$
<input type="checkbox"/> Return Receipt (electronic)	\$
<input type="checkbox"/> Certified Mail Restricted Delivery	\$
<input type="checkbox"/> Adult Signature Required	\$
<input type="checkbox"/> Adult Signature Restricted Delivery	\$

Postage
\$
Total
\$
Sent
\$
Street
City, State, ZIP+4®

City of McKinney
P.O. Box 517
McKinney, TX 75070

PS Form 3800, April 2015 PSN 7530-02-000-9047 See Reverse for Instructions

7020 1290 0001 9361 6737

U.S. Postal Service™
CERTIFIED MAIL® RECEIPT
Domestic Mail Only

For delivery information, visit our website at www.usps.com®.

OFFICIAL USE

Certified Mail Fee
\$

Extra Services & Fees (check box, add fee as appropriate)

<input type="checkbox"/> Return Receipt (hardcopy)	\$
<input type="checkbox"/> Return Receipt (electronic)	\$
<input type="checkbox"/> Certified Mail Restricted Delivery	\$
<input type="checkbox"/> Adult Signature Required	\$
<input type="checkbox"/> Adult Signature Restricted Delivery	\$

Postage
\$
Total
\$
Sent
\$
Street
City, State, ZIP+4®

City of Celina
302 W. Walnut Street
Celina, TX 75009

PS Form 3800, April 2015 PSN 7530-02-000-9047 See Reverse for Instructions

7020 1290 0001 9361 7178

U.S. Postal Service™
CERTIFIED MAIL® RECEIPT
Domestic Mail Only

For delivery information, visit our website at www.usps.com®.

OFFICIAL USE

Certified Mail Fee
\$

Extra Services & Fees (check box, add fee as appropriate)

<input type="checkbox"/> Return Receipt (hardcopy)	\$
<input type="checkbox"/> Return Receipt (electronic)	\$
<input type="checkbox"/> Certified Mail Restricted Delivery	\$
<input type="checkbox"/> Adult Signature Required	\$
<input type="checkbox"/> Adult Signature Restricted Delivery	\$

Postage
\$
Total P.
\$
Sent To
\$
Street
City, State, ZIP+4®

Town of Prosper
P.O. Box 307
Prosper, TX 75078

PS Form 3800, April 2015 PSN 7530-02-000-9047 See Reverse for Instructions

7020 1290 0001 9361 6720

U.S. Postal Service™
CERTIFIED MAIL® RECEIPT
Domestic Mail Only

For delivery information, visit our website at www.usps.com®.

OFFICIAL USE

Certified Mail Fee
\$

Extra Services & Fees (check box, add fee as appropriate)

<input type="checkbox"/> Return Receipt (hardcopy)	\$
<input type="checkbox"/> Return Receipt (electronic)	\$
<input type="checkbox"/> Certified Mail Restricted Delivery	\$
<input type="checkbox"/> Adult Signature Required	\$
<input type="checkbox"/> Adult Signature Restricted Delivery	\$

Postage
\$
Total
\$
Sent
\$
Street
City, State, ZIP+4®

City of Frisco
6101 Frisco Square Blvd.
Frisco, TX 75034

PS Form 3800, April 2015 PSN 7530-02-000-9047 See Reverse for Instructions

7020 1290 0001 9361 6690

U.S. Postal Service™
CERTIFIED MAIL® RECEIPT
Domestic Mail Only

For delivery information, visit our website at www.usps.com®.

OFFICIAL USE

Certified Mail Fee
\$

Extra Services & Fees (check box, add fee as appropriate)

<input type="checkbox"/> Return Receipt (hardcopy)	\$
<input type="checkbox"/> Return Receipt (electronic)	\$
<input type="checkbox"/> Certified Mail Restricted Delivery	\$
<input type="checkbox"/> Adult Signature Required	\$
<input type="checkbox"/> Adult Signature Restricted Delivery	\$

Postage
\$
Total Postage
\$
Sent To
\$
Street and A
City, State, ZIP+4®

North Texas GCD
P.O. Box 508
Gainesville, TX 76241

PS Form 3800, April 2015 PSN 7530-02-000-9047 See Reverse for Instructions

7020 1290 0001 9361 6683

U.S. Postal Service™
CERTIFIED MAIL® RECEIPT
Domestic Mail Only

For delivery information, visit our website at www.usps.com®.

OFFICIAL USE

Certified Mail Fee
\$

Extra Services & Fees (check box, add fee as appropriate)

<input type="checkbox"/> Return Receipt (hardcopy)	\$
<input type="checkbox"/> Return Receipt (electronic)	\$
<input type="checkbox"/> Certified Mail Restricted Delivery	\$
<input type="checkbox"/> Adult Signature Required	\$
<input type="checkbox"/> Adult Signature Restricted Delivery	\$

Postage
\$
Total Postage
\$
Sent To
\$
Street and A
City, State, ZIP+4®

North Texas Municipal Water District
P.O. Box 2408
Wylie, TX 75098

0049

PS Form 3800, April 2015 PSN 7530-02-000-9047 See Reverse for Instructions

7020 1290 0001 9361 6744

U.S. Postal Service™ CERTIFIED MAIL® RECEIPT Domestic Mail Only	
For delivery information, visit our website at www.usps.com .	
OFFICIAL USE	
Certified Mail Fee	\$
Extra Services & Fees (check box, add fee as appropriate)	
<input type="checkbox"/> Return Receipt (hardcopy)	\$
<input type="checkbox"/> Return Receipt (electronic)	\$
<input type="checkbox"/> Certified Mail Restricted Delivery	\$
<input type="checkbox"/> Adult Signature Required	\$
<input type="checkbox"/> Adult Signature Restricted Delivery	\$
Postage	\$
Total	\$
AIRW 2017-7, LP	
2505 N. State Hwy 360, Ste 800	
Grand Prairie, TX 75050	
PS Form 3800, April 2015 PSN 7530-02-000-9047 See Reverse for Instructions	

7020 1290 0001 9361 6706

U.S. Postal Service™ CERTIFIED MAIL® RECEIPT Domestic Mail Only	
For delivery information, visit our website at www.usps.com .	
OFFICIAL USE	
Certified Mail Fee	\$
Extra Services & Fees (check box, add fee as appropriate)	
<input type="checkbox"/> Return Receipt (hardcopy)	\$
<input type="checkbox"/> Return Receipt (electronic)	\$
<input type="checkbox"/> Certified Mail Restricted Delivery	\$
<input type="checkbox"/> Adult Signature Required	\$
<input type="checkbox"/> Adult Signature Restricted Delivery	\$
Postage	\$
Total	\$
Hon. Chris Hill	
Collin County Judge	
2300 Bloomdale Rd., Suite 4192	
McKinney, TX 75071	
PS Form 3800, April 2015 PSN 7530-02-000-9047 See Reverse for Instructions	

7020 1290 0001 9361 6751

U.S. Postal Service™ CERTIFIED MAIL® RECEIPT Domestic Mail Only	
For delivery information, visit our website at www.usps.com .	
OFFICIAL USE	
Certified Mail Fee	\$
Extra Services & Fees (check box, add fee as appropriate)	
<input type="checkbox"/> Return Receipt (hardcopy)	\$
<input type="checkbox"/> Return Receipt (electronic)	\$
<input type="checkbox"/> Certified Mail Restricted Delivery	\$
<input type="checkbox"/> Adult Signature Required	\$
<input type="checkbox"/> Adult Signature Restricted Delivery	\$
Postage	\$
Total	\$
WRIA 2018-5, LP	
2505 N. State Hwy. 360, Ste. 800	
Grand Prairie, TX 75050	
PS Form 3800, April 2015 PSN 7530-02-000-9047 See Reverse for Instructions	

7020 1290 0001 9361 7161

U.S. Postal Service™ CERTIFIED MAIL® RECEIPT Domestic Mail Only	
For delivery information, visit our website at www.usps.com .	
OFFICIAL USE	
Certified Mail Fee	\$
Extra Services & Fees (check box, add fee as appropriate)	
<input type="checkbox"/> Return Receipt (hardcopy)	\$
<input type="checkbox"/> Return Receipt (electronic)	\$
<input type="checkbox"/> Certified Mail Restricted Delivery	\$
<input type="checkbox"/> Adult Signature Required	\$
<input type="checkbox"/> Adult Signature Restricted Delivery	\$
Postage	\$
Total	\$
WRIA 2018-4, LP	
2505 N. State Hwy. 360, Ste. 800	
Grand Prairie, TX 75050	
PS Form 3800, April 2015 PSN 7530-02-000-9047 See Reverse for Instructions	