



## Filing Receipt

**Received - 2021-07-28 02:13:40 PM**  
**Control Number - 52101**  
**ItemNumber - 17**

**DOCKET NO. 52101**

<b>PETITION OF CCD-NORTH SKY, LLC</b>	<b>§</b>	<b>PUBLIC UTILITY COMMISSION</b>
<b>TO AMEND MARILEE SPECIAL</b>	<b>§</b>	
<b>UTILITY DISTRICT'S CERTIFICATE</b>	<b>§</b>	<b>OF TEXAS</b>
<b>OF CONVENIENCE AND NECESSITY</b>	<b>§</b>	
<b>IN COLLIN COUNTY BY EXPEDITED</b>	<b>§</b>	
<b>RELEASE</b>	<b>§</b>	

**MARILEE SPECIAL UTILITY DISTRICT'S SUPPLEMENTAL MAPPING**

TO THE HONORABLE JUDGE KATIE MOORE MARX:

COMES NOW, MARILEE SPECIAL UTILITY DISTRICT ("Marilee") and files supplemental mapping in support of its Response to and Motion to Dismiss Petition ("Response") filed on June 16, 2021, in this proceeding to remove property ("Property") from the water utility service area Marilee serves under Certificate of Convenience and Necessity ("CCN") No. 10150 in Collin County, Texas.

**REASON FOR SUPPLEMENTATION**

In Commission Staff's Response to Order No. 5, Staff recommended that Marilee file supplemental mapping with scale bars as described in a memorandum from Jolie Mathis, Infrastructure Division.<sup>1</sup> In Order No. 6, the Honorable ALJ requested that Marilee file a new map with scaling information by July 30, 2021.<sup>2</sup> Marilee's supplemental mapping is timely filed.

In support of its Response, the following are attached as exhibits:

- Exhibit A: Supporting affidavit of Eddy Daniel, Marilee's engineer.
- Exhibit A-1: Revised detailed map of Property including scale bar.
- Exhibit A-2: Revised map of Property including scale bar.
- Exhibit A-3: Revised map of Property including scale bar.
- Exhibit A-4: Revised detailed map of Property including scale bar.

---

<sup>1</sup> Commission Staff's Response to Order No. 5 (July 16, 2021).

<sup>2</sup> Order No. 6 (July 20, 2021).

The supplemental mapping shows that Marilee has an active two-inch waterline located within the Property and Marilee has a residential meter, Meter #241, located within the Property that actively supplies water to a billed residential connection located at 3170 North Louisiana Drive, Celina, Texas 75009, and remains on today.

**PRAYER**

Marilee respectfully requests that the supplemental mapping be incorporated into its Response and for all other relief in law and equity to which Marilee may be entitled.

Respectfully submitted,

By: \_\_\_\_\_

  
John J. Carlton  
State Bar No. 03817600  
Grayson E. McDaniel  
State Bar No. 24078966  
The Carlton Law Firm P.L.L.C.  
4301 Westbank Drive, Suite B-130  
Austin, Texas 78746  
(512) 614-0901  
Fax (512) 900-2855  
[john@carltonlawaustin.com](mailto:john@carltonlawaustin.com)  
[grayson@carltonlawaustin.com](mailto:grayson@carltonlawaustin.com)

ATTORNEYS FOR MARILEE SPECIAL  
UTILITY DISTRICT

**CERTIFICATE OF SERVICE**

I hereby certify that I have served or will serve a true and correct copy of the foregoing document via hand delivery, facsimile, electronic mail, overnight mail, U.S. mail and/or Certified Mail Return Receipt Requested to all parties on this 29<sup>th</sup> day of July 2021.



---

Grayson E. McDaniel



## **Exhibit A**

**DOCKET NO. 52101**

**PETITION OF CCD-NORTH  
SKY, LLC TO AMEND  
MARILEE SPECIAL  
UTILITY DISTRICT'S  
CERTIFICATE OF  
CONVENIENCE AND  
NECESSITY IN COLLIN  
COUNTY BY EXPEDITED  
RELEASE**

§  
§  
§  
§  
§  
§

**PUBLIC UTILITY  
COMMISSION  
OF TEXAS**

**SUPPORTING AFFIDAVIT OF EDDY DANIEL,  
PROFESSIONAL ENGINEER FOR MARILEE SPECIAL UTILITY DISTRICT**

**STATE OF TEXAS**


§  
§  
§

**COUNTY OF COLLIN**

BEFORE ME, the undersigned authority, on this date personally appeared Eddy Daniel, who being by me first duly sworn, on her oath deposed and testified as follows:

1. "My name is Eddy Daniel. I am more than 18 years of age and I am of sound mind and qualified to make this affidavit. I have personal knowledge of all facts stated herein.
2. "I am an engineer and the employee of DBI Engineers. The company serves as the engineer of record for Marilee Special Utility District, the Intervenor in this matter, and I am the project engineer for the utility. I have been in that position for 23 years.
1. "I am authorized to make this affidavit on behalf of Marilee in Docket 52101 in support of its response to CCD-North Sky, LLC ("Petitioner") First Amended Petition to release 219.67 acres of Property ("Property") from areas for which Marilee holds water certificate of convenience and necessity ("CCN") No. 10150.
3. "I prepared the revised maps of the Property that is the subject matter of Docket No. 52101, being 219.67 acres of contiguous property acres attached to Marilee's Supplemental Mapping as Exhibits A-1-A-4. Marilee has a 2" waterline on the Property served off the 6" waterline at the corner of CR #99 and Louisiana through Meter #241 (the "Meter"). The Meter is visible within the Property boundaries in the maps provided.

FURTHER, AFFIANT SAYETH NOT.



Eddy Daniel  
Professional Engineer for Marilee Special Utility  
District

SWORN TO AND SUBSCRIBED before me by Eddy Daniel on this 27<sup>th</sup> day of July 2021.

Notary Public in and for the State of Texas




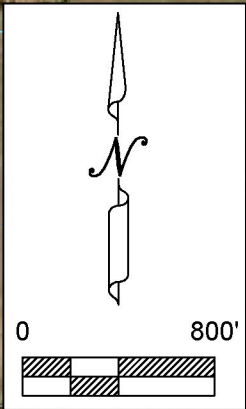


Exhibit  
A-1



Spur 483





CCN BOUNDARY

Exhibit  
A-2

TRACT 2  
66.862 ACRES

TRACT 1  
153.177 ACRES

CR 58  
ROBINSON

DR

#244  
HUBBARD

#466  
MOORE

#318  
ROSEBERRY

PR 5524

DEAD METER  
#112

#992  
HOWETH

#1224  
BLACK

#2448

#461 WILLARD

#102 SHETH

#356 ELDRIDGE

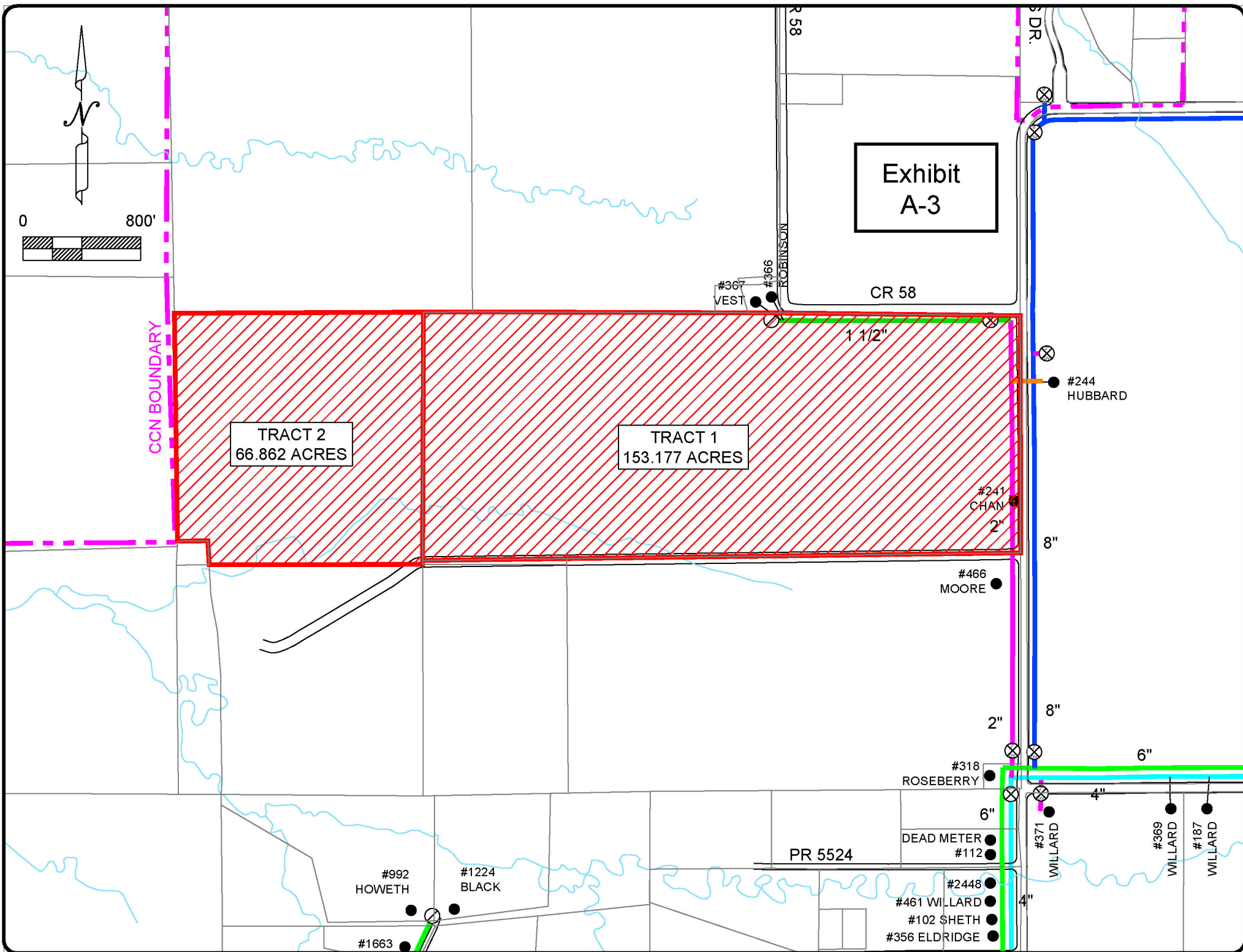
#371  
WILLARD

#369  
WILLARD

#187  
WILLARD

#1663





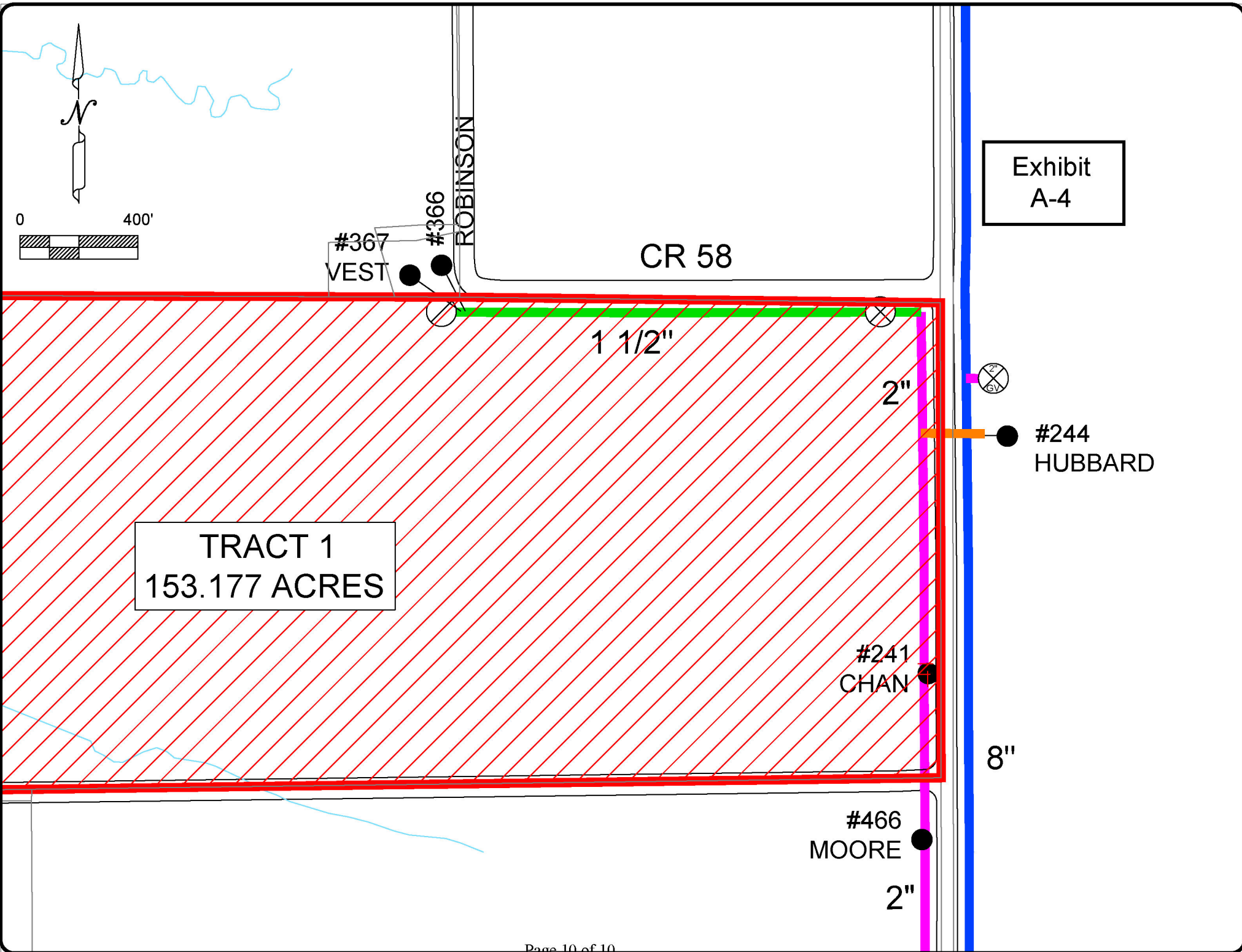





Exhibit  
A-1




EXISTING METER  
#241 CHAN

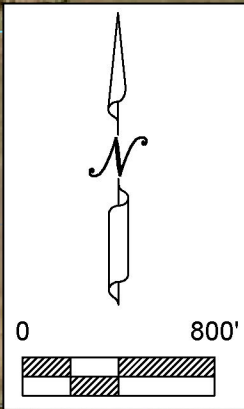
36'

45'

Spur 483







CCN BOUNDARY

Exhibit  
A-2

TRACT 2  
66.862 ACRES

TRACT 1  
153.177 ACRES

CR 58  
ROBINSON

CR 58

DR

#244  
HUBBARD

#466  
MOORE

#318  
ROSEBERRY

DEAD METER  
#112

PR 5524

#992  
HOWETH

#1224  
BLACK

#1663

#2448

#461 WILLARD

#102 SHETH

#356 ELDRIDGE

#371  
WILLARD

#369  
WILLARD

#187  
WILLARD



