



Filing Receipt

Received - 2022-03-29 09:43:24 AM

Control Number - 51864

ItemNumber - 32



Victoria Harkins

Harkins Engineering, Inc.

March 29, 2022

Filing Clerk
Texas Public Utility Commission
1701 North Congress
P.O. Box 13326
Austin, Texas 78711-3326

RE: Application of the City of Midlothian to amend CCN Number 11706 in Ellis County,
Texas

Docket: 51864

Dear Filing Clerk:

Please see the attached copies of the maps and certificates filed with the County as required to meet the requirements of TWC 13.257(r) and (s) for service in Ellis County.

Please let me know if you need any further information or have any additional questions. Thank you for your time.

Sincerely,

Victoria Harkins

Victoria Richards Harkins, Ph.D., P.E.
President



30 ①
2

Amended Certificate of Convenience and Necessity (CCN) Map for Water Service Area
City of Midlothian

General Description

The City of Midlothian, Texas filed a petition to amend its CCN and add approximately 53 acres of land to its certificated service area under CCN number 11706 and to decertify approximately 12 acres of Mountain Peak Special Utility District's service area under CCN number 10908.

The general area added to the City of Midlothian's service area is located approximately 1.5 miles south-southeast of downtown Midlothian and is generally bounded on the north by Mt. Zion Road; on the east by Oak Tree Lane; on the south by SCS Reservoir No. 5; and on the west by S. 14th Street, said area includes the Villas on the Square addition and surrounding properties and the Jean Coleman Elementary School.


I, Michael G. Adams, Executive Director of Engineering & Utilities for the City of Midlothian, do hereby certify that the map of the City of Midlothian Water Service Area – CCN No. 11706, as amended per the Public Utility Commission of Texas (Docket No. 51864, dated February 8, 2022), is hereby attached.

Dated this 11th day of March, 2022.

Signature: Michael G. Adams
Michael G. Adams, P.E.
Executive Director of Engineering and Utilities
City of Midlothian

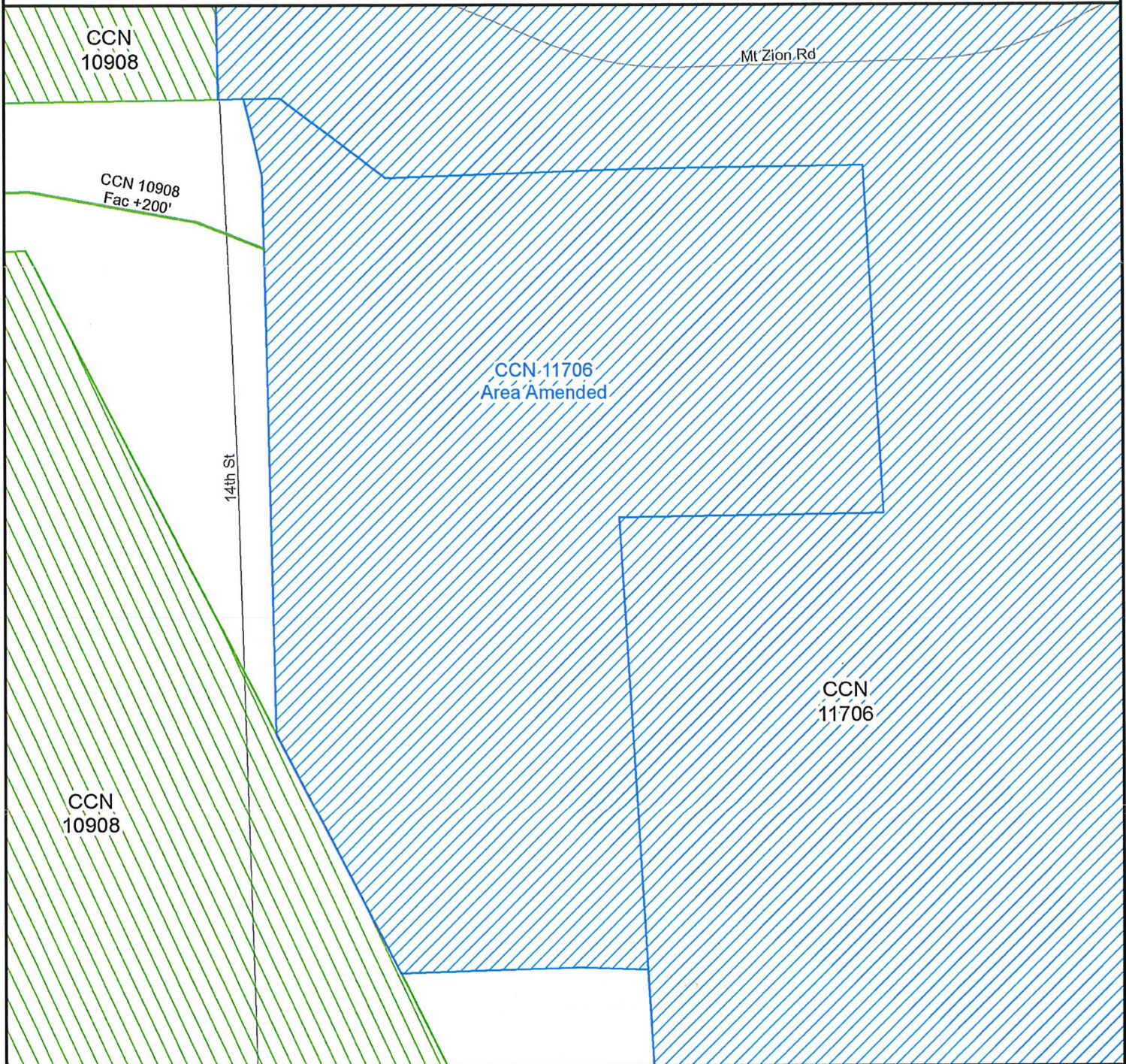
STATE OF TEXAS §
 §
COUNTY OF ELLIS §

This instrument was acknowledged before me, the undersigned authority on the 11th day of March 2022, by Michael G. Adams.





Tara A. Jones
Notary Public, State of Texas
My commission expires: 9-04-22

City of Midlothian
 Portion of Water CCN No. 11706
 PUC Docket No. 51864
 Amended CCN No. 11706 and
 Decertified a Portion of Mountain Peak Special Utility District, CCN No. 10908 in Ellis County



Public Utility Commission of Texas
 1701 N. Congress Ave
 Austin, TX 78701

Water CCN

-  11706 - City of Midlothian
-  10908 - Mountain Peak SUD

Water CCN Facilities +200'

-  10908 - Mountain Peak SUD



Map by: Kormal Patel
 Date: December 10, 2021
 Project: 51864CityofMidlothian.mxd