



## Filing Receipt

**Received - 2021-12-17 02:35:26 PM**

**Control Number - 51610**

**ItemNumber - 33**



# Public Utility Commission of Texas

By These Presents Be It Known To All That

## City of Mesquite

having obtained certification to provide water utility service for the convenience and necessity of the public, and it having been determined by this Commission that the public convenience and necessity would in fact be advanced by the provision of such service, City of Mesquite is entitled to this

### Certificate of Convenience and Necessity No. 10060

to provide continuous and adequate water utility service to that service area or those service areas in Dallas and Kaufman Counties as by final Order or Orders duly entered by this Commission, which Order or Orders resulting from Docket No. 51610 are on file at the Commission offices in Austin, Texas; and are matters of official record available for public inspection; and be it known further that these presents do evidence the authority and the duty of the City of Mesquite to provide such utility service in accordance with the laws of this State and Rules of this Commission, subject only to any power and responsibility of this Commission to revoke or amend this Certificate in whole or in part upon a subsequent showing that the public convenience and necessity would be better served thereby.

CERTIFIED TO BE A TRUE AND CORRECT COPY  
OF THE ORIGINAL ON FILE WITH THE  
PUBLIC UTILITY COMMISSION OF TEXAS  
CENTRAL RECORDS DIVISION









APPROVED

By bavila at 12:33 pm, Dec 03, 2021




City of Mesquite  
 Portion of Water CCN No. 10060  
 PUC Docket No. 51610  
 Transferred all of  
 Markout Water Supply Corporation, CCN No. 10846  
 in Kaufman County


**Water CCN**

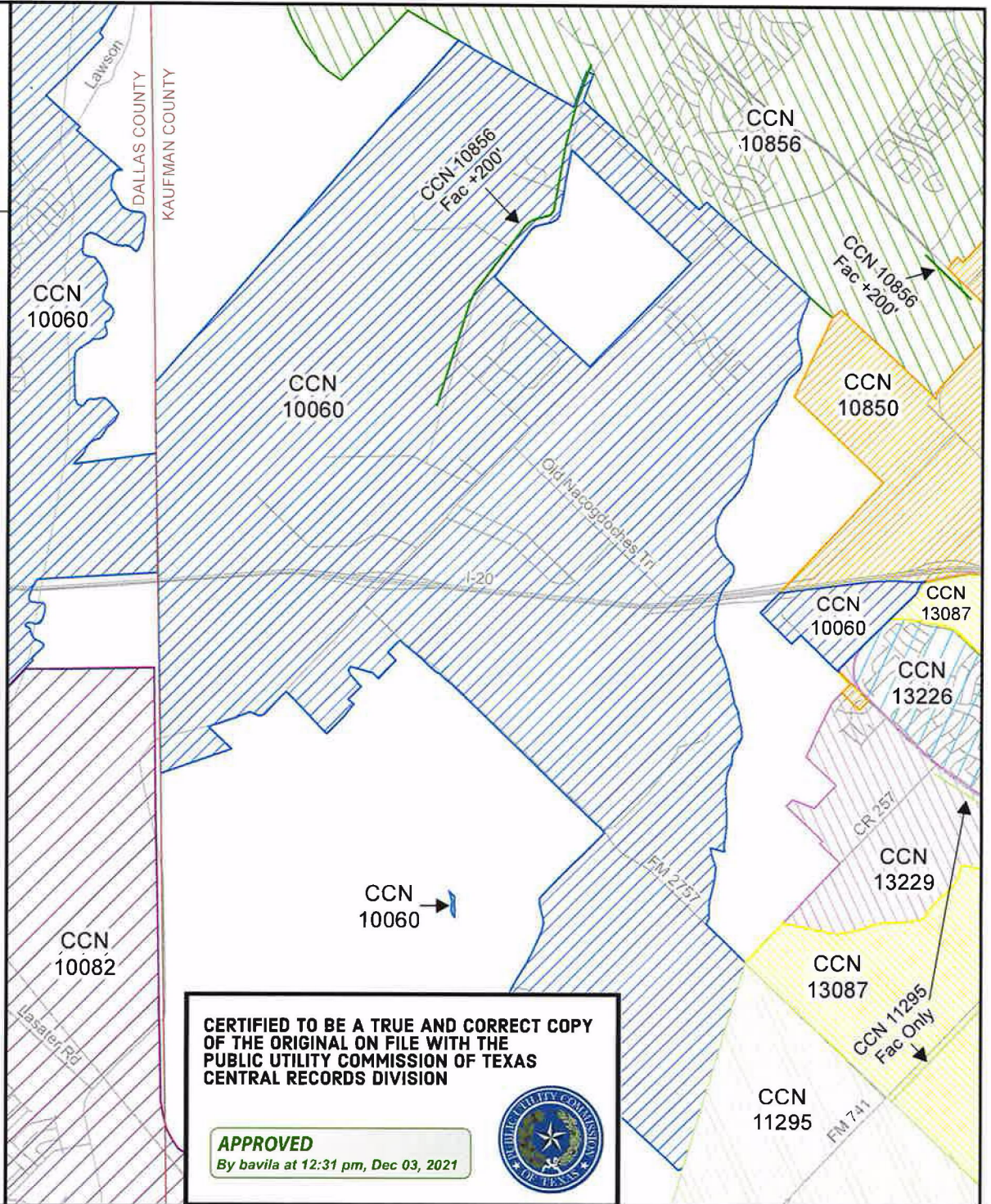
-  10060 - City of Mesquite
-  10856 - City of Forney
-  10850 - Talty SUD
-  13087 - Kaufman Co MUD 12
-  13226 - Kaufman Co MUD 11
-  13229 - Kaufman Co MUD 14
-  11295 - City of Crandall
-  10082 - City of Seagoville

**Water CCN Facilities +200'**

-  10856 - City of Forney

**Water CCN Facility Only**

-  11295 - City of Crandall




Map by: Komal Patel  
 Date: October 4, 2021  
 Project: 51610CityofMesquite.mxd



Public Utility Commission of Texas  
 1701 N. Congress Ave  
 Austin, TX 78701

**CERTIFIED TO BE A TRUE AND CORRECT COPY  
 OF THE ORIGINAL ON FILE WITH THE  
 PUBLIC UTILITY COMMISSION OF TEXAS  
 CENTRAL RECORDS DIVISION**

**APPROVED**  
 By bavila at 12:31 pm, Dec 03, 2021



City of Mesquite Water CCN No. 10060  
 Transfer of Markout WSC CCN No. 10846  
 Description Calls for Vertex Points Along the Boundary in DMS and Units (Meters)

**Outer Boundary of City of Mesquite Water CCN No. 10060**

Direction Type: *Quadrant Bearing*

Direction Units: *DMS (Degrees, Minutes, Seconds)*

Starting Point: 1328932.263 1178821.669

Ending Point: 1328932.263 1178821.669

*Moving in a Clockwise Direction Around the Boundary Starting at #1*

Number	Direction-Distance Course	DMS	Distance	Units
<i>Point of Beginning #1</i>				
1	DD	S59-46-4E	113.647	Meters
2	DD	N14-54-25E	72.133	Meters
3	DD	N20-6-8E	246.431	Meters
4	DD	S68-1-31E	60.239	Meters
5	DD	S20-13-4W	184.703	Meters
6	DD	S19-7-47W	55.989	Meters
7	DD	S47-0-33E	106.983	Meters
8	DD	S47-0-33E	257.188	Meters
9	DD	S46-54-24E	367.873	Meters
10	DD	S47-0-55E	574.704	Meters
11	DD	N44-43-24E	88.874	Meters
12	DD	S47-43-34E	914.697	Meters
13	DD	S47-39-9E	233.457	Meters
14	DD	S8-32-25W	13.98	Meters
15	DD	S10-43-50W	13.941	Meters
16	DD	S13-27-2W	13.924	Meters
17	DD	S16-22-34W	13.931	Meters
18	DD	S18-51-7W	13.962	Meters
19	DD	S20-47-57W	14.006	Meters
20	DD	S22-13-16W	14.05	Meters
21	DD	S23-7-31W	14.084	Meters
22	DD	S23-31-4W	14.102	Meters
23	DD	S23-24-9W	14.103	Meters
24	DD	S22-46-45W	14.086	Meters
25	DD	S21-38-35W	14.056	Meters
26	DD	S19-59-19W	14.019	Meters
27	DD	S17-48-38W	13.989	Meters
28	DD	S16-41-11W	14.045	Meters
29	DD	S16-45-45W	14.151	Meters
30	DD	S16-29-51W	14.216	Meters
31	DD	S15-53-42W	14.241	Meters
32	DD	S14-57-1W	14.23	Meters
33	DD	S13-39-26W	14.186	Meters
34	DD	S12-0-9W	14.115	Meters

City of Mesquite Water CCN No. 10060  
 Transfer of Markout WSC CCN No. 10846  
 Description Calls for Vertex Points Along the Boundary in DMS and Units (Meters)

Direction Type: *Quadrant Bearing*

Direction Units: *DMS (Degrees, Minutes, Seconds)*

Starting Point: 1328932.263 1178821.669

Ending Point: 1328932.263 1178821.669

*Moving in a Clockwise Direction Around the Boundary Starting at #1*

Number	Direction-Distance Course	DMS	Distance	Units
35	DD	S9-58-18W	14.026	Meters
36	DD	S7-32-59W	13.928	Meters
37	DD	S4-43-14W	13.832	Meters
38	DD	S1-27-12W	13.753	Meters
39	DD	S3-2-25E	13.747	Meters
40	DD	S7-21-57E	13.837	Meters
41	DD	S10-45-0E	13.967	Meters
42	DD	S13-12-50E	14.097	Meters
43	DD	S14-47-41E	14.2	Meters
44	DD	S15-31-21E	14.258	Meters
45	DD	S15-24-59E	14.264	Meters
46	DD	S14-28-31E	14.218	Meters
47	DD	S12-40-58E	14.13	Meters
48	DD	S10-0-33E	14.022	Meters
49	DD	S6-26-51E	13.926	Meters
50	DD	S4-40-53E	14.223	Meters
51	DD	S3-49-57E	14.587	Meters
52	DD	S2-1-38E	14.708	Meters
53	DD	S0-47-51W	14.612	Meters
54	DD	S4-47-5W	14.337	Meters
55	DD	S10-8-50W	13.949	Meters
56	DD	S17-7-39W	13.541	Meters
57	DD	S25-45-26W	13.262	Meters
58	DD	S33-35-33W	13.347	Meters
59	DD	S39-37-57W	13.623	Meters
60	DD	S44-5-52W	13.947	Meters
61	DD	S47-6-39W	14.239	Meters
62	DD	S48-48-5W	14.447	Meters
63	DD	S49-15-35W	14.543	Meters
64	DD	S48-31-19W	14.52	Meters
65	DD	S46-33-53W	14.39	Meters
66	DD	S43-18-57W	14.184	Meters
67	DD	S38-40-36W	13.959	Meters
68	DD	S33-45-5W	13.867	Meters
69	DD	S30-4-32W	13.915	Meters
70	DD	S27-12-18W	13.993	Meters
71	DD	S25-7-46W	14.071	Meters

City of Mesquite Water CCN No. 10060  
 Transfer of Markout WSC CCN No. 10846  
 Description Calls for Vertex Points Along the Boundary in DMS and Units (Meters)

Direction Type: *Quadrant Bearing*

Direction Units: *DMS (Degrees, Minutes, Seconds)*

Starting Point: 1328932.263 1178821.669

Ending Point: 1328932.263 1178821.669

*Moving in a Clockwise Direction Around the Boundary Starting at #1*

Number	Direction-Distance Course	DMS	Distance	Units
72	DD	S23-49-42W	14.13	Meters
73	DD	S23-17-6W	14.155	Meters
74	DD	S23-29-28W	14.142	Meters
75	DD	S24-27-4W	14.092	Meters
76	DD	S25-41-35W	14.033	Meters
77	DD	S25-1-36W	14.043	Meters
78	DD	S24-22-43W	14.059	Meters
79	DD	S24-5-47W	14.066	Meters
80	DD	S24-10-39W	14.063	Meters
81	DD	S24-37-26W	14.05	Meters
82	DD	S25-26-11W	14.029	Meters
83	DD	S26-37-5W	14.004	Meters
84	DD	S28-10-18W	13.98	Meters
85	DD	S30-5-55W	13.966	Meters
86	DD	S32-19-58W	13.966	Meters
87	DD	S34-20-28W	13.983	Meters
88	DD	S35-54-55W	14.009	Meters
89	DD	S37-3-24W	14.035	Meters
90	DD	S37-46-12W	14.055	Meters
91	DD	S38-3-27W	14.066	Meters
92	DD	S37-55-15W	14.066	Meters
93	DD	S37-21-34W	14.055	Meters
94	DD	S36-22-19W	14.037	Meters
95	DD	S34-57-17W	14.016	Meters
96	DD	S33-28-8W	14.017	Meters
97	DD	S33-33-48W	14.096	Meters
98	DD	S33-36-33W	14.157	Meters
99	DD	S33-18-51W	14.184	Meters
100	DD	S32-40-48W	14.18	Meters
101	DD	S31-42-4W	14.147	Meters
102	DD	S30-22-11W	14.09	Meters
103	DD	S28-40-30W	14.014	Meters
104	DD	S26-36-14W	13.928	Meters
105	DD	S24-8-38W	13.841	Meters
106	DD	S20-58-13W	13.763	Meters
107	DD	S14-39-23W	13.773	Meters
108	DD	S9-8-11W	13.928	Meters

City of Mesquite Water CCN No. 10060  
 Transfer of Markout WSC CCN No. 10846  
 Description Calls for Vertex Points Along the Boundary in DMS and Units (Meters)

Direction Type: *Quadrant Bearing*

Direction Units: *DMS (Degrees, Minutes, Seconds)*

Starting Point: 1328932.263 1178821.669

Ending Point: 1328932.263 1178821.669

*Moving in a Clockwise Direction Around the Boundary Starting at #1*

Number	Direction-Distance Course	DMS	Distance	Units
109	DD	S5-29-6W	14.111	Meters
110	DD	S3-36-38W	14.237	Meters
111	DD	S3-26-11W	14.265	Meters
112	DD	S4-56-51W	14.19	Meters
113	DD	S7-57-59W	14.056	Meters
114	DD	S8-32-52W	14.04	Meters
115	DD	S8-10-8W	14.061	Meters
116	DD	S8-2-4W	14.073	Meters
117	DD	S8-8-39W	14.075	Meters
118	DD	S8-29-55W	14.068	Meters
119	DD	S9-5-49W	14.053	Meters
120	DD	S9-56-35W	14.031	Meters
121	DD	S11-2-19W	14.006	Meters
122	DD	S12-23-4W	13.982	Meters
123	DD	S13-59-1W	13.961	Meters
124	DD	S15-42-21W	13.958	Meters
125	DD	S16-55-19W	13.999	Meters
126	DD	S18-2-16W	14.037	Meters
127	DD	S19-8-3W	14.066	Meters
128	DD	S20-12-54W	14.084	Meters
129	DD	S21-16-56W	14.092	Meters
130	DD	S22-20-20W	14.089	Meters
131	DD	S23-23-16W	14.076	Meters
132	DD	S24-25-53W	14.053	Meters
133	DD	S25-28-22W	14.019	Meters
134	DD	S26-30-51W	13.973	Meters
135	DD	S27-52-50W	13.96	Meters
136	DD	S29-37-31W	14.003	Meters
137	DD	S31-13-36W	14.041	Meters
138	DD	S32-41-6W	14.07	Meters
139	DD	S34-0-20W	14.088	Meters
140	DD	S35-11-33W	14.092	Meters
141	DD	S36-15-1W	14.081	Meters
142	DD	S37-10-59W	14.053	Meters
143	DD	S37-59-35W	14.006	Meters
144	DD	S40-7-55W	13.978	Meters
145	DD	S44-6-28W	14.054	Meters

City of Mesquite Water CCN No. 10060  
 Transfer of Markout WSC CCN No. 10846  
 Description Calls for Vertex Points Along the Boundary in DMS and Units (Meters)

Direction Type: *Quadrant Bearing*

Direction Units: *DMS (Degrees, Minutes, Seconds)*

Starting Point: 1328932.263 1178821.669

Ending Point: 1328932.263 1178821.669

Moving in a Clockwise Direction Around the Boundary Starting at #1

Number	Direction-Distance Course	DMS	Distance	Units
146	DD	S46-38-21W	14.134	Meters
147	DD	S47-41-35W	14.169	Meters
148	DD	S47-17-31W	14.138	Meters
149	DD	S45-25-18W	14.05	Meters
150	DD	S42-2-16W	13.94	Meters
151	DD	S37-7-2W	13.873	Meters
152	DD	S34-7-41W	13.969	Meters
153	DD	S33-13-50W	14.094	Meters
154	DD	S32-9-53W	14.177	Meters
155	DD	S30-55-28W	14.219	Meters
156	DD	S29-29-58W	14.226	Meters
157	DD	S27-52-46W	14.198	Meters
158	DD	S25-38-6W	17.733	Meters
159	DD	S23-59-56W	10.468	Meters
160	DD	S21-42-29W	13.961	Meters
161	DD	S19-9-41W	13.85	Meters
162	DD	S16-32-19W	13.822	Meters
163	DD	S14-29-26W	14.08	Meters
164	DD	S12-24-53W	14.282	Meters
165	DD	S10-12-12W	14.398	Meters
166	DD	S7-49-7W	14.433	Meters
167	DD	S5-13-8W	14.392	Meters
168	DD	S2-21-27W	14.285	Meters
169	DD	S0-48-59E	14.12	Meters
170	DD	S4-21-29E	13.911	Meters
171	DD	S8-19-41E	13.673	Meters
172	DD	S12-39-17E	13.582	Meters
173	DD	S16-38-40E	13.733	Meters
174	DD	S20-5-36E	13.902	Meters
175	DD	S23-1-49E	14.065	Meters
176	DD	S25-29-19E	14.205	Meters
177	DD	S27-30-8E	14.309	Meters
178	DD	S29-6-4E	14.365	Meters
179	DD	S30-18-29E	14.364	Meters
180	DD	S31-8-19E	14.302	Meters
181	DD	S31-35-58E	14.173	Meters
182	DD	S32-0-8E	14.004	Meters



City of Mesquite Water CCN No. 10060  
 Transfer of Markout WSC CCN No. 10846  
 Description Calls for Vertex Points Along the Boundary in DMS and Units (Meters)

Direction Type: *Quadrant Bearing*

Direction Units: *DMS (Degrees, Minutes, Seconds)*

Starting Point: 1328932.263 1178821.669

Ending Point: 1328932.263 1178821.669

*Moving in a Clockwise Direction Around the Boundary Starting at #1*

Number	Direction-Distance Course	DMS	Distance	Units
183	DD	S36-32-49E	14.234	Meters
184	DD	S41-0-19E	14.595	Meters
185	DD	S43-45-33E	14.838	Meters
186	DD	S44-58-38E	14.905	Meters
187	DD	S44-43-30E	14.769	Meters
188	DD	S42-57-9E	14.437	Meters
189	DD	S39-28-57E	13.946	Meters
190	DD	S34-1-31E	13.375	Meters
191	DD	S26-15-8E	12.855	Meters
192	DD	S15-40-4E	12.615	Meters
193	DD	S2-46-29E	13.053	Meters
194	DD	S7-15-59W	13.825	Meters
195	DD	S14-24-4W	14.564	Meters
196	DD	S19-20-26W	15.063	Meters
197	DD	S22-37-12W	15.205	Meters
198	DD	S24-33-11W	14.922	Meters
199	DD	S25-17-22W	14.186	Meters
200	DD	S29-19-52W	13.811	Meters
201	DD	S34-37-52W	13.954	Meters
202	DD	S38-2-30W	14.117	Meters
203	DD	S39-38-55W	14.221	Meters
204	DD	S39-31-0W	14.228	Meters
205	DD	S37-38-50W	14.141	Meters
206	DD	S33-58-39W	14.004	Meters
207	DD	S28-47-7W	13.909	Meters
208	DD	S25-15-7W	13.946	Meters
209	DD	S22-40-53W	2.283	Meters
210	DD	S22-40-52W	9.359	Meters
211	DD	S22-40-52W	2.365	Meters
212	DD	S20-36-46W	6.853	Meters
213	DD	S20-36-44W	7.211	Meters
214	DD	S19-1-55W	14.103	Meters
215	DD	S17-55-35W	14.115	Meters
216	DD	S17-17-22W	2.214	Meters
217	DD	S17-17-19W	3.346	Meters
218	DD	S17-17-19W	8.533	Meters
219	DD	S17-6-51W	2.523	Meters

City of Mesquite Water CCN No. 10060  
 Transfer of Markout WSC CCN No. 10846  
 Description Calls for Vertex Points Along the Boundary in DMS and Units (Meters)

Direction Type: *Quadrant Bearing*

Direction Units: *DMS (Degrees, Minutes, Seconds)*

Starting Point: 1328932.263 1178821.669

Ending Point: 1328932.263 1178821.669

Moving in a Clockwise Direction Around the Boundary Starting at #1

Number	Direction-Distance Course	DMS	Distance	Units
220	DD	S17-6-51W	11.046	Meters
221	DD	S17-7-19W	0.464	Meters
222	DD	S16-23-22W	2.86	Meters
223	DD	S16-23-25W	11.15	Meters
224	DD	S14-52-41W	14.037	Meters
225	DD	S13-23-33W	5.66	Meters
226	DD	S13-23-32W	8.39	Meters
227	DD	S11-55-7W	0.089	Meters
228	DD	S11-55-38W	8.654	Meters
229	DD	S11-55-38W	5.307	Meters
230	DD	S10-28-38W	14.034	Meters
231	DD	S9-8-11W	14.01	Meters
232	DD	S8-56-47W	14.041	Meters
233	DD	S8-52-44W	14.075	Meters
234	DD	S8-33-2W	14.091	Meters
235	DD	S7-57-43W	14.09	Meters
236	DD	S7-6-32W	14.075	Meters
237	DD	S5-59-24W	14.047	Meters
238	DD	S4-35-59W	14.011	Meters
239	DD	S2-56-3W	13.972	Meters
240	DD	S0-59-18W	13.936	Meters
241	DD	S0-54-15E	13.973	Meters
242	DD	S2-33-14E	14.062	Meters
243	DD	S4-15-23E	14.118	Meters
244	DD	S6-1-20E	14.142	Meters
245	DD	S7-51-58E	14.137	Meters
246	DD	S9-47-58E	14.103	Meters
247	DD	S11-50-16E	14.045	Meters
248	DD	S13-59-42E	13.964	Meters
249	DD	S16-40-34E	13.892	Meters
250	DD	S20-3-23E	13.921	Meters
251	DD	S22-42-19E	13.983	Meters
252	DD	S24-33-43E	14.048	Meters
253	DD	S25-38-33E	14.097	Meters
254	DD	S25-57-37E	14.12	Meters
255	DD	S25-31-10E	14.113	Meters
256	DD	S24-19-1E	14.082	Meters

City of Mesquite Water CCN No. 10060  
 Transfer of Markout WSC CCN No. 10846  
 Description Calls for Vertex Points Along the Boundary in DMS and Units (Meters)

Direction Type: *Quadrant Bearing*

Direction Units: *DMS (Degrees, Minutes, Seconds)*

Starting Point: 1328932.263 1178821.669

Ending Point: 1328932.263 1178821.669

*Moving in a Clockwise Direction Around the Boundary Starting at #1*

Number	Direction-Distance Course	DMS	Distance	Units
257	DD	S22-20-38E	14.038	Meters
258	DD	S19-58-41E	14.005	Meters
259	DD	S19-10-6E	14.01	Meters
260	DD	S18-38-50E	14.017	Meters
261	DD	S18-9-16E	14.024	Meters
262	DD	S17-41-27E	14.029	Meters
263	DD	S17-15-21E	14.033	Meters
264	DD	S16-50-55E	14.035	Meters
265	DD	S16-28-11E	14.035	Meters
266	DD	S16-7-8E	14.034	Meters
267	DD	S15-47-47E	14.03	Meters
268	DD	S15-30-3E	14.025	Meters
269	DD	S15-14-1E	14.017	Meters
270	DD	S14-45-17E	14.009	Meters
271	DD	S13-42-13E	14.011	Meters
272	DD	S12-49-12E	14.016	Meters
273	DD	S12-9-9E	14.022	Meters
274	DD	S11-41-58E	14.028	Meters
275	DD	S11-27-42E	14.031	Meters
276	DD	S11-26-15E	14.031	Meters
277	DD	S11-37-40E	14.029	Meters
278	DD	S12-1-59E	14.024	Meters
279	DD	S12-22-23E	14.021	Meters
280	DD	S12-23-34E	14.021	Meters
281	DD	S12-24-23E	14.021	Meters
282	DD	S12-25-1E	14.021	Meters
283	DD	S12-25-30E	14.021	Meters
284	DD	S12-25-45E	14.021	Meters
285	DD	S12-25-51E	14.021	Meters
286	DD	S12-25-45E	14.021	Meters
287	DD	S12-25-19E	23.207	Meters
288	DD	S38-3-53E	5.458	Meters
289	DD	S29-16-47E	6.789	Meters
290	DD	S26-0-5E	7.96	Meters
291	DD	S24-31-4E	6.8	Meters
292	DD	S23-49-8E	5.479	Meters
293	DD	S23-23-19E	5.496	Meters

City of Mesquite Water CCN No. 10060  
 Transfer of Markout WSC CCN No. 10846  
 Description Calls for Vertex Points Along the Boundary in DMS and Units (Meters)

Direction Type: *Quadrant Bearing*

Direction Units: *DMS (Degrees, Minutes, Seconds)*

Starting Point: 1328932.263 1178821.669

Ending Point: 1328932.263 1178821.669

*Moving in a Clockwise Direction Around the Boundary Starting at #1*

Number	Direction-Distance Course	DMS	Distance	Units
294	DD	S22-45-44E	5.506	Meters
295	DD	S21-56-8E	5.509	Meters
296	DD	S20-54-24E	5.506	Meters
297	DD	S19-40-18E	5.499	Meters
298	DD	S18-13-42E	5.487	Meters
299	DD	S16-34-4E	5.474	Meters
300	DD	S14-36-55E	5.461	Meters
301	DD	S12-10-53E	5.463	Meters
302	DD	S10-8-35E	5.474	Meters
303	DD	S8-38-32E	5.487	Meters
304	DD	S7-40-18E	5.498	Meters
305	DD	S7-13-34E	5.505	Meters
306	DD	S7-18-20E	5.506	Meters
307	DD	S7-54-23E	5.503	Meters
308	DD	S9-2-3E	5.495	Meters
309	DD	S10-40-55E	5.486	Meters
310	DD	S12-11-11E	5.488	Meters
311	DD	S13-14-16E	5.496	Meters
312	DD	S14-2-47E	5.503	Meters
313	DD	S14-37-0E	5.508	Meters
314	DD	S14-56-50E	5.51	Meters
315	DD	S15-2-34E	5.511	Meters
316	DD	S14-53-53E	5.508	Meters
317	DD	S14-31-4E	5.502	Meters
318	DD	S13-53-48E	5.494	Meters
319	DD	S13-2-9E	5.485	Meters
320	DD	S11-55-52E	5.475	Meters
321	DD	S10-34-59E	5.466	Meters
322	DD	S8-59-23E	5.459	Meters
323	DD	S7-12-12E	5.458	Meters
324	DD	S6-41-5E	5.494	Meters
325	DD	S6-40-15E	5.536	Meters
326	DD	S6-29-30E	5.568	Meters
327	DD	S6-8-50E	5.59	Meters
328	DD	S5-38-26E	5.602	Meters
329	DD	S4-58-0E	5.604	Meters
330	DD	S4-7-27E	5.598	Meters

City of Mesquite Water CCN No. 10060  
 Transfer of Markout WSC CCN No. 10846  
 Description Calls for Vertex Points Along the Boundary in DMS and Units (Meters)

Direction Type: *Quadrant Bearing*

Direction Units: *DMS (Degrees, Minutes, Seconds)*

Starting Point: 1328932.263 1178821.669

Ending Point: 1328932.263 1178821.669

Moving in a Clockwise Direction Around the Boundary Starting at #1

Number	Direction-Distance Course	DMS	Distance	Units
331	DD	S3-6-31E	5.584	Meters
332	DD	S1-54-44E	5.562	Meters
333	DD	S0-31-52E	5.534	Meters
334	DD	S1-2-37W	5.501	Meters
335	DD	S2-49-24W	5.465	Meters
336	DD	S4-48-40W	5.427	Meters
337	DD	S7-1-7W	5.39	Meters
338	DD	S9-26-54W	5.355	Meters
339	DD	S12-12-14W	5.327	Meters
340	DD	S15-53-17W	5.329	Meters
341	DD	S19-23-16W	5.355	Meters
342	DD	S22-25-40W	5.394	Meters
343	DD	S25-0-18W	5.44	Meters
344	DD	S27-8-0W	5.487	Meters
345	DD	S28-49-30W	5.531	Meters
346	DD	S30-6-3W	5.568	Meters
347	DD	S30-58-18W	5.595	Meters
348	DD	S31-26-57W	5.611	Meters
349	DD	S31-32-23W	5.615	Meters
350	DD	S31-14-47W	5.607	Meters
351	DD	S30-33-46W	5.587	Meters
352	DD	S29-28-58W	5.556	Meters
353	DD	S27-59-29W	5.517	Meters
354	DD	S27-5-46W	5.494	Meters
355	DD	S28-3-31W	5.514	Meters
356	DD	S28-49-28W	5.531	Meters
357	DD	S29-19-9W	5.543	Meters
358	DD	S29-32-52W	5.549	Meters
359	DD	S29-30-46W	5.549	Meters
360	DD	S29-12-41W	5.543	Meters
361	DD	S28-38-40W	5.531	Meters
362	DD	S27-48-26W	5.515	Meters
363	DD	S26-41-41W	5.494	Meters
364	DD	S25-18-13W	5.471	Meters
365	DD	S23-37-34W	5.448	Meters
366	DD	S21-39-30W	5.427	Meters
367	DD	S19-24-2W	5.41	Meters

City of Mesquite Water CCN No. 10060  
 Transfer of Markout WSC CCN No. 10846  
 Description Calls for Vertex Points Along the Boundary in DMS and Units (Meters)

Direction Type: *Quadrant Bearing*

Direction Units: *DMS (Degrees, Minutes, Seconds)*

Starting Point: 1328932.263 1178821.669

Ending Point: 1328932.263 1178821.669

*Moving in a Clockwise Direction Around the Boundary Starting at #1*

Number	Direction-Distance Course	DMS	Distance	Units
368	DD	S16-46-0W	5.402	Meters
369	DD	S13-3-39W	5.408	Meters
370	DD	S9-36-7W	5.435	Meters
371	DD	S6-46-31W	5.472	Meters
372	DD	S4-34-22W	5.511	Meters
373	DD	S2-58-30W	5.545	Meters
374	DD	S1-57-51W	5.57	Meters
375	DD	S1-31-32W	5.581	Meters
376	DD	S1-39-13W	5.579	Meters
377	DD	S2-20-59W	5.564	Meters
378	DD	S3-37-28W	5.536	Meters
379	DD	S5-29-22W	5.502	Meters
380	DD	S7-58-5W	5.465	Meters
381	DD	S11-4-14W	5.433	Meters
382	DD	S14-48-2W	5.416	Meters
383	DD	S18-43-1W	5.423	Meters
384	DD	S22-3-13W	5.449	Meters
385	DD	S24-44-4W	5.484	Meters
386	DD	S26-46-20W	5.519	Meters
387	DD	S28-10-49W	5.548	Meters
388	DD	S28-58-51W	5.567	Meters
389	DD	S29-10-53W	5.572	Meters
390	DD	S28-47-15W	5.565	Meters
391	DD	S27-47-25W	5.544	Meters
392	DD	S26-10-54W	5.515	Meters
393	DD	S23-56-26W	5.481	Meters
394	DD	S21-3-20W	5.45	Meters
395	DD	S17-31-4W	5.431	Meters
396	DD	S14-40-13W	5.434	Meters
397	DD	S13-34-55W	5.446	Meters
398	DD	S12-34-10W	5.458	Meters
399	DD	S11-37-0W	5.47	Meters
400	DD	S10-43-10W	5.481	Meters
401	DD	S9-52-54W	5.491	Meters
402	DD	S9-5-57W	5.5	Meters
403	DD	S8-22-20W	5.508	Meters
404	DD	S7-41-57W	5.515	Meters

City of Mesquite Water CCN No. 10060  
 Transfer of Markout WSC CCN No. 10846  
 Description Calls for Vertex Points Along the Boundary in DMS and Units (Meters)

Direction Type: *Quadrant Bearing*

Direction Units: *DMS (Degrees, Minutes, Seconds)*

Starting Point: 1328932.263 1178821.669

Ending Point: 1328932.263 1178821.669

*Moving in a Clockwise Direction Around the Boundary Starting at #1*

Number	Direction-Distance Course	DMS	Distance	Units
405	DD	S7-4-44W	5.519	Meters
406	DD	S6-30-46W	5.523	Meters
407	DD	S5-59-53W	5.524	Meters
408	DD	S5-32-6W	5.523	Meters
409	DD	S5-7-19W	5.52	Meters
410	DD	S4-45-39W	5.515	Meters
411	DD	S4-26-53W	5.507	Meters
412	DD	S4-11-9W	5.497	Meters
413	DD	S3-58-24W	5.484	Meters
414	DD	S3-40-11W	5.474	Meters
415	DD	S3-6-45W	5.476	Meters
416	DD	S2-34-49W	5.478	Meters
417	DD	S2-5-0W	5.48	Meters
418	DD	S1-37-9W	5.482	Meters
419	DD	S1-11-28W	5.484	Meters
420	DD	S0-47-45W	5.486	Meters
421	DD	S0-26-7W	5.489	Meters
422	DD	S0-6-31W	5.49	Meters
423	DD	S0-11-1E	5.492	Meters
424	DD	S0-26-32E	5.494	Meters
425	DD	S0-40-3E	5.495	Meters
426	DD	S0-51-25E	5.495	Meters
427	DD	S1-0-56E	5.496	Meters
428	DD	S1-8-19E	5.496	Meters
429	DD	S1-13-42E	5.495	Meters
430	DD	S1-17-6E	5.494	Meters
431	DD	S1-18-26E	5.492	Meters
432	DD	S1-17-50E	5.491	Meters
433	DD	S1-15-7E	5.488	Meters
434	DD	S1-12-42E	5.485	Meters
435	DD	S1-27-30E	5.485	Meters
436	DD	S1-44-45E	5.485	Meters
437	DD	S2-0-10E	5.485	Meters
438	DD	S2-13-50E	5.486	Meters
439	DD	S2-25-44E	5.486	Meters
440	DD	S2-35-53E	5.486	Meters
441	DD	S2-44-20E	5.487	Meters

City of Mesquite Water CCN No. 10060  
 Transfer of Markout WSC CCN No. 10846  
 Description Calls for Vertex Points Along the Boundary in DMS and Units (Meters)

Direction Type: *Quadrant Bearing*

Direction Units: *DMS (Degrees, Minutes, Seconds)*

Starting Point: 1328932.263 1178821.669

Ending Point: 1328932.263 1178821.669

*Moving in a Clockwise Direction Around the Boundary Starting at #1*

Number	Direction-Distance Course	DMS	Distance	Units
442	DD	S2-50-55E	5.487	Meters
443	DD	S2-55-48E	5.487	Meters
444	DD	S2-58-52E	5.488	Meters
445	DD	S3-0-19E	5.488	Meters
446	DD	S2-59-49E	5.488	Meters
447	DD	S2-57-41E	5.488	Meters
448	DD	S2-53-48E	5.488	Meters
449	DD	S2-48-2E	5.487	Meters
450	DD	S2-40-38E	5.487	Meters
451	DD	S2-31-22E	5.487	Meters
452	DD	S2-20-28E	5.486	Meters
453	DD	S2-7-40E	5.486	Meters
454	DD	S1-53-12E	5.486	Meters
455	DD	S1-38-13E	5.486	Meters
456	DD	S1-39-11E	5.487	Meters
457	DD	S1-43-51E	5.489	Meters
458	DD	S1-46-46E	5.491	Meters
459	DD	S1-48-0E	5.492	Meters
460	DD	S1-47-21E	5.493	Meters
461	DD	S1-44-54E	5.493	Meters
462	DD	S1-40-46E	5.493	Meters
463	DD	S1-34-46E	5.493	Meters
464	DD	S1-27-0E	5.493	Meters
465	DD	S1-17-26E	5.492	Meters
466	DD	S1-6-7E	5.491	Meters
467	DD	S0-52-59E	5.49	Meters
468	DD	S0-38-5E	5.488	Meters
469	DD	S0-21-22E	5.487	Meters
470	DD	S0-2-49E	5.485	Meters
471	DD	S0-17-29W	5.483	Meters
472	DD	S0-39-38W	5.482	Meters
473	DD	S1-3-33W	5.48	Meters
474	DD	S1-29-18W	5.479	Meters
475	DD	S1-56-53W	5.477	Meters
476	DD	S2-31-2W	5.476	Meters
477	DD	S3-24-8W	5.476	Meters
478	DD	S4-14-24W	5.478	Meters



City of Mesquite Water CCN No. 10060  
 Transfer of Markout WSC CCN No. 10846  
 Description Calls for Vertex Points Along the Boundary in DMS and Units (Meters)

Direction Type: *Quadrant Bearing*

Direction Units: *DMS (Degrees, Minutes, Seconds)*

Starting Point: 1328932.263 1178821.669

Ending Point: 1328932.263 1178821.669

*Moving in a Clockwise Direction Around the Boundary Starting at #1*

Number	Direction-Distance Course	DMS	Distance	Units
479	DD	S4-59-10W	5.48	Meters
480	DD	S5-38-33W	5.483	Meters
481	DD	S6-12-38W	5.486	Meters
482	DD	S6-41-23W	5.489	Meters
483	DD	S7-4-43W	5.491	Meters
484	DD	S7-22-43W	5.493	Meters
485	DD	S7-35-24W	5.495	Meters
486	DD	S7-42-48W	5.496	Meters
487	DD	S7-44-53W	5.496	Meters
488	DD	S7-41-36W	5.495	Meters
489	DD	S7-33-5W	5.493	Meters
490	DD	S7-19-15W	5.491	Meters
491	DD	S6-59-58W	5.488	Meters
492	DD	S6-57-36W	5.488	Meters
493	DD	S7-27-0W	5.492	Meters
494	DD	S7-50-46W	5.495	Meters
495	DD	S8-8-27W	5.498	Meters
496	DD	S8-20-0W	5.5	Meters
497	DD	S8-25-25W	5.501	Meters
498	DD	S8-24-39W	5.5	Meters
499	DD	S8-17-54W	5.499	Meters
500	DD	S8-4-53W	5.496	Meters
501	DD	S7-45-48W	5.492	Meters
502	DD	S7-20-35W	5.488	Meters
503	DD	S6-49-5W	5.483	Meters
504	DD	S6-11-27W	5.478	Meters
505	DD	S5-27-28W	5.472	Meters
506	DD	S4-37-20W	5.467	Meters
507	DD	S3-40-53W	5.464	Meters
508	DD	S1-51-17W	5.46	Meters
509	DD	S0-56-15E	5.464	Meters
510	DD	S3-11-6E	5.477	Meters
511	DD	S4-51-57E	5.492	Meters
512	DD	S5-59-20E	5.505	Meters
513	DD	S6-33-32E	5.513	Meters
514	DD	S6-35-1E	5.513	Meters
515	DD	S6-3-29E	5.506	Meters

City of Mesquite Water CCN No. 10060  
 Transfer of Markout WSC CCN No. 10846  
 Description Calls for Vertex Points Along the Boundary in DMS and Units (Meters)

Direction Type: *Quadrant Bearing*

Direction Units: *DMS (Degrees, Minutes, Seconds)*

Starting Point: 1328932.263 1178821.669

Ending Point: 1328932.263 1178821.669

*Moving in a Clockwise Direction Around the Boundary Starting at #1*

Number	Direction-Distance Course	DMS	Distance	Units
516	DD	S4-58-52E	5.494	Meters
517	DD	N73-31-26W	16.106	Meters
518	DD	N73-31-17W	30.802	Meters
519	DD	N73-31-30W	72.72	Meters
520	DD	S8-35-0E	8.539	Meters
521	DD	S7-47-34E	8.551	Meters
522	DD	S7-31-28E	8.555	Meters
523	DD	S7-46-33E	8.552	Meters
524	DD	S8-32-58E	8.541	Meters
525	DD	S9-50-50E	8.528	Meters
526	DD	S11-40-27E	8.516	Meters
527	DD	S14-4-58E	8.517	Meters
528	DD	S16-56-59E	8.563	Meters
529	DD	S19-12-35E	8.617	Meters
530	DD	S20-44-37E	8.658	Meters
531	DD	S21-34-6E	8.68	Meters
532	DD	S21-41-53E	8.676	Meters
533	DD	S21-7-54E	8.647	Meters
534	DD	S19-51-29E	8.595	Meters
535	DD	S17-51-19E	8.528	Meters
536	DD	S15-5-50E	8.457	Meters
537	DD	S11-33-45E	8.398	Meters
538	DD	S7-15-1E	8.371	Meters
539	DD	S3-42-55E	8.392	Meters
540	DD	S2-3-16E	8.424	Meters
541	DD	S0-31-47E	8.458	Meters
542	DD	S0-52-21W	8.491	Meters
543	DD	S2-9-16W	8.523	Meters
544	DD	S3-19-10W	8.552	Meters
545	DD	S4-22-11W	8.579	Meters
546	DD	S5-18-33W	8.6	Meters
547	DD	S6-8-20W	8.617	Meters
548	DD	S6-51-43W	8.628	Meters
549	DD	S7-28-52W	8.633	Meters
550	DD	S7-59-52W	8.63	Meters
551	DD	S8-24-42W	8.621	Meters
552	DD	S8-43-33W	8.604	Meters

City of Mesquite Water CCN No. 10060  
 Transfer of Markout WSC CCN No. 10846  
 Description Calls for Vertex Points Along the Boundary in DMS and Units (Meters)

Direction Type: *Quadrant Bearing*

Direction Units: *DMS (Degrees, Minutes, Seconds)*

Starting Point: 1328932.263 1178821.669

Ending Point: 1328932.263 1178821.669

*Moving in a Clockwise Direction Around the Boundary Starting at #1*

Number	Direction-Distance Course	DMS	Distance	Units
553	DD	S8-56-20W	8.578	Meters
554	DD	S9-3-5W	8.545	Meters
555	DD	S9-20-20W	8.515	Meters
556	DD	S10-22-12W	8.515	Meters
557	DD	S11-20-15W	8.52	Meters
558	DD	S12-10-52W	8.526	Meters
559	DD	S12-53-59W	8.533	Meters
560	DD	S13-29-41W	8.539	Meters
561	DD	S13-57-58W	8.545	Meters
562	DD	S14-18-53W	8.55	Meters
563	DD	S14-32-27W	8.553	Meters
564	DD	S14-38-40W	8.555	Meters
565	DD	S14-37-34W	8.555	Meters
566	DD	S14-29-4W	8.553	Meters
567	DD	S14-13-19W	8.549	Meters
568	DD	S13-50-7W	8.544	Meters
569	DD	S13-19-37W	8.538	Meters
570	DD	S12-41-37W	8.532	Meters
571	DD	S11-56-16W	8.525	Meters
572	DD	S11-3-24W	8.519	Meters
573	DD	S9-41-22W	8.518	Meters
574	DD	S7-55-41W	8.526	Meters
575	DD	S6-24-59W	8.537	Meters
576	DD	S5-9-31W	8.547	Meters
577	DD	S4-9-3W	8.554	Meters
578	DD	S3-23-32W	8.557	Meters
579	DD	S2-52-47W	8.553	Meters
580	DD	S2-36-48W	8.542	Meters
581	DD	S2-4-0W	7.29	Meters
582	DD	S2-4-8W	1.244	Meters
583	DD	S0-16-22E	8.567	Meters
584	DD	S1-56-44E	8.598	Meters
585	DD	S2-40-4E	8.609	Meters
586	DD	S2-27-2E	8.593	Meters
587	DD	S1-17-9E	8.552	Meters
588	DD	S0-50-52W	8.496	Meters
589	DD	S3-58-43W	8.44	Meters

City of Mesquite Water CCN No. 10060  
 Transfer of Markout WSC CCN No. 10846  
 Description Calls for Vertex Points Along the Boundary in DMS and Units (Meters)

Direction Type: *Quadrant Bearing*

Direction Units: *DMS (Degrees, Minutes, Seconds)*

Starting Point: 1328932.263 1178821.669

Ending Point: 1328932.263 1178821.669

Moving in a Clockwise Direction Around the Boundary Starting at #1

Number	Direction-Distance Course	DMS	Distance	Units
590	DD	S8-36-26W	8.426	Meters
591	DD	S14-58-56W	8.526	Meters
592	DD	S20-7-17W	8.626	Meters
593	DD	S23-56-3W	8.661	Meters
594	DD	S26-33-47W	8.595	Meters
595	DD	S29-9-11W	8.496	Meters
596	DD	S32-34-8W	8.533	Meters
597	DD	S46-1-35E	447.891	Meters
598	DD	S16-28-21W	1776.598	Meters
599	DD	S47-24-50W	35.534	Meters
600	DD	S54-30-0W	6.189	Meters
601	DD	S70-58-5W	4.118	Meters
602	DD	S88-10-32W	3.465	Meters
603	DD	N67-14-0W	6.385	Meters
604	DD	N45-8-0W	117.137	Meters
605	DD	N47-9-39W	372.598	Meters
606	DD	N48-24-16W	111.774	Meters
607	DD	N45-37-31W	74.542	Meters
608	DD	N41-24-55W	45.107	Meters
609	DD	N37-23-35W	14.97	Meters
610	DD	N7-11-26W	11.008	Meters
611	DD	N18-31-13E	8.619	Meters
612	DD	N39-31-29E	47.628	Meters
613	DD	N26-39-22E	11.586	Meters
614	DD	N2-21-36E	8.991	Meters
615	DD	N12-28-4W	4.055	Meters
616	DD	N27-45-38W	9.848	Meters
617	DD	N44-47-16W	98.784	Meters
618	DD	N45-36-52W	560.827	Meters
619	DD	N51-0-2W	33.531	Meters
620	DD	N62-58-37W	7.803	Meters
621	DD	N84-33-18W	9.628	Meters
622	DD	S86-16-51W	20.049	Meters
623	DD	N87-54-22W	22.713	Meters
624	DD	N80-40-28W	10.88	Meters
625	DD	N71-50-36W	30.785	Meters
626	DD	N65-32-13W	41.25	Meters

City of Mesquite Water CCN No. 10060  
 Transfer of Markout WSC CCN No. 10846  
 Description Calls for Vertex Points Along the Boundary in DMS and Units (Meters)

Direction Type: *Quadrant Bearing*

Direction Units: *DMS (Degrees, Minutes, Seconds)*

Starting Point: 1328932.263 1178821.669

Ending Point: 1328932.263 1178821.669

*Moving in a Clockwise Direction Around the Boundary Starting at #1*

Number	Direction-Distance Course	DMS	Distance	Units
627	DD	N61-40-48W	12.127	Meters
628	DD	N53-16-27W	11.014	Meters
629	DD	N47-34-26W	50.453	Meters
630	DD	N67-27-36W	9.662	Meters
631	DD	N87-20-48W	12.773	Meters
632	DD	S81-26-46W	3.772	Meters
633	DD	S80-56-13W	8.778	Meters
634	DD	S78-23-59W	13.682	Meters
635	DD	S89-35-32W	13.487	Meters
636	DD	N79-4-3W	4.512	Meters
637	DD	N63-33-47W	5.846	Meters
638	DD	N52-5-56W	36.033	Meters
639	DD	N58-20-13W	57.591	Meters
640	DD	N71-9-36W	18.513	Meters
641	DD	S32-7-53W	6.539	Meters
642	DD	S43-59-31W	5.877	Meters
643	DD	S59-28-9W	4.377	Meters
644	DD	S82-5-56W	9.664	Meters
645	DD	S0-58-6W	351.858	Meters
646	DD	S39-30-32W	243.64	Meters
647	DD	N58-12-34W	4.878	Meters
648	DD	N58-8-40W	4.877	Meters
649	DD	N59-4-32W	4.884	Meters
650	DD	N60-18-56W	4.896	Meters
651	DD	N61-10-19W	4.905	Meters
652	DD	N61-38-58W	4.91	Meters
653	DD	N61-45-1W	4.91	Meters
654	DD	N61-28-33W	4.904	Meters
655	DD	N60-49-21W	4.894	Meters
656	DD	N59-47-20W	4.88	Meters
657	DD	N58-21-57W	4.864	Meters
658	DD	N56-32-58W	4.848	Meters
659	DD	N54-20-14W	4.836	Meters
660	DD	N51-48-8W	4.833	Meters
661	DD	N49-39-3W	4.843	Meters
662	DD	N47-48-6W	4.856	Meters
663	DD	N46-9-34W	4.871	Meters

City of Mesquite Water CCN No. 10060  
 Transfer of Markout WSC CCN No. 10846  
 Description Calls for Vertex Points Along the Boundary in DMS and Units (Meters)

Direction Type: *Quadrant Bearing*

Direction Units: *DMS (Degrees, Minutes, Seconds)*

Starting Point: 1328932.263 1178821.669

Ending Point: 1328932.263 1178821.669

*Moving in a Clockwise Direction Around the Boundary Starting at #1*

Number	Direction-Distance Course	DMS	Distance	Units
664	DD	N44-43-8W	4.885	Meters
665	DD	N43-28-39W	4.897	Meters
666	DD	N42-26-3W	4.906	Meters
667	DD	N41-34-48W	4.911	Meters
668	DD	N40-54-53W	4.911	Meters
669	DD	N40-26-14W	4.906	Meters
670	DD	N40-8-42W	4.896	Meters
671	DD	N40-2-14W	4.88	Meters
672	DD	N39-40-21W	4.87	Meters
673	DD	N38-59-32W	4.871	Meters
674	DD	N38-23-36W	4.873	Meters
675	DD	N37-52-48W	4.874	Meters
676	DD	N37-26-49W	4.876	Meters
677	DD	N37-5-54W	4.878	Meters
678	DD	N36-49-56W	4.879	Meters
679	DD	N36-39-2W	4.88	Meters
680	DD	N36-32-55W	4.881	Meters
681	DD	N36-31-54W	4.881	Meters
682	DD	N36-35-44W	4.881	Meters
683	DD	N36-44-41W	4.881	Meters
684	DD	N36-58-24W	4.88	Meters
685	DD	N37-17-6W	4.879	Meters
686	DD	N37-40-55W	4.878	Meters
687	DD	N38-9-38W	4.877	Meters
688	DD	N38-43-50W	4.876	Meters
689	DD	N39-17-1W	4.877	Meters
690	DD	N39-43-59W	4.878	Meters
691	DD	N40-4-48W	4.879	Meters
692	DD	N40-19-29W	4.88	Meters
693	DD	N40-28-3W	4.88	Meters
694	DD	N40-30-27W	4.88	Meters
695	DD	N40-26-50W	4.88	Meters
696	DD	N40-16-53W	4.879	Meters
697	DD	N40-0-55W	4.878	Meters
698	DD	N39-38-48W	4.876	Meters
699	DD	N39-10-27W	4.875	Meters
700	DD	N38-36-1W	4.874	Meters

City of Mesquite Water CCN No. 10060  
 Transfer of Markout WSC CCN No. 10846  
 Description Calls for Vertex Points Along the Boundary in DMS and Units (Meters)

Direction Type: *Quadrant Bearing*

Direction Units: *DMS (Degrees, Minutes, Seconds)*

Starting Point: 1328932.263 1178821.669

Ending Point: 1328932.263 1178821.669

*Moving in a Clockwise Direction Around the Boundary Starting at #1*

Number	Direction-Distance Course	DMS	Distance	Units
701	DD	N37-55-24W	4.873	Meters
702	DD	N37-11-29W	4.873	Meters
703	DD	N36-50-46W	4.874	Meters
704	DD	N36-36-30W	4.876	Meters
705	DD	N36-22-22W	4.877	Meters
706	DD	N36-8-12W	4.878	Meters
707	DD	N35-54-7W	4.879	Meters
708	DD	N35-40-7W	4.879	Meters
709	DD	N35-26-14W	4.88	Meters
710	DD	N35-12-22W	4.88	Meters
711	DD	N34-58-28W	4.88	Meters
712	DD	N34-44-45W	4.88	Meters
713	DD	N34-31-2W	4.88	Meters
714	DD	N34-17-24W	4.879	Meters
715	DD	N34-3-48W	4.879	Meters
716	DD	N33-50-14W	4.878	Meters
717	DD	N33-36-44W	4.877	Meters
718	DD	N33-23-19W	4.876	Meters
719	DD	N33-9-52W	4.874	Meters
720	DD	N32-56-14W	4.874	Meters
721	DD	N32-40-54W	4.877	Meters
722	DD	N32-23-34W	4.88	Meters
723	DD	N32-4-15W	4.882	Meters
724	DD	N31-42-56W	4.884	Meters
725	DD	N31-19-33W	4.884	Meters
726	DD	N30-54-12W	4.884	Meters
727	DD	N30-26-45W	4.883	Meters
728	DD	N29-57-18W	4.882	Meters
729	DD	N29-25-46W	4.88	Meters
730	DD	N28-52-9W	4.878	Meters
731	DD	N28-16-28W	4.876	Meters
732	DD	N27-38-43W	4.873	Meters
733	DD	N26-58-51W	4.87	Meters
734	DD	N26-24-35W	4.87	Meters
735	DD	N25-56-21W	4.871	Meters
736	DD	N25-30-1W	4.873	Meters
737	DD	N25-5-31W	4.874	Meters

City of Mesquite Water CCN No. 10060  
 Transfer of Markout WSC CCN No. 10846  
 Description Calls for Vertex Points Along the Boundary in DMS and Units (Meters)

Direction Type: *Quadrant Bearing*

Direction Units: *DMS (Degrees, Minutes, Seconds)*

Starting Point: 1328932.263 1178821.669

Ending Point: 1328932.263 1178821.669

Moving in a Clockwise Direction Around the Boundary Starting at #1

Number	Direction-Distance Course	DMS	Distance	Units
738	DD	N24-42-58W	4.876	Meters
739	DD	N24-22-13W	4.877	Meters
740	DD	N24-3-23W	4.879	Meters
741	DD	N23-46-29W	4.88	Meters
742	DD	N23-31-21W	4.881	Meters
743	DD	N23-18-6W	4.882	Meters
744	DD	N23-6-39W	4.882	Meters
745	DD	N22-57-12W	4.882	Meters
746	DD	N22-49-29W	4.882	Meters
747	DD	N22-43-39W	4.881	Meters
748	DD	N22-39-41W	4.88	Meters
749	DD	N22-37-32W	4.879	Meters
750	DD	N22-37-16W	4.877	Meters
751	DD	N22-31-48W	4.875	Meters
752	DD	N21-47-0W	4.875	Meters
753	DD	N21-4-11W	4.876	Meters
754	DD	N20-31-9W	4.877	Meters
755	DD	N20-8-1W	4.878	Meters
756	DD	N19-54-46W	4.879	Meters
757	DD	N19-51-20W	4.879	Meters
758	DD	N19-57-43W	4.879	Meters
759	DD	N20-13-57W	4.878	Meters
760	DD	N20-40-6W	4.877	Meters
761	DD	N21-16-1W	4.876	Meters
762	DD	N21-58-27W	4.876	Meters
763	DD	N22-23-19W	4.876	Meters
764	DD	N22-41-47W	4.876	Meters
765	DD	N22-57-32W	4.876	Meters
766	DD	N23-10-53W	4.877	Meters
767	DD	N23-21-27W	4.877	Meters
768	DD	N23-29-32W	4.877	Meters
769	DD	N23-34-59W	4.878	Meters
770	DD	N23-37-53W	4.878	Meters
771	DD	N23-38-10W	4.878	Meters
772	DD	N23-35-50W	4.878	Meters
773	DD	N23-30-54W	4.877	Meters
774	DD	N23-23-24W	4.877	Meters



City of Mesquite Water CCN No. 10060  
 Transfer of Markout WSC CCN No. 10846  
 Description Calls for Vertex Points Along the Boundary in DMS and Units (Meters)

Direction Type: *Quadrant Bearing*

Direction Units: *DMS (Degrees, Minutes, Seconds)*

Starting Point: 1328932.263 1178821.669

Ending Point: 1328932.263 1178821.669

*Moving in a Clockwise Direction Around the Boundary Starting at #1*

Number	Direction-Distance Course	DMS	Distance	Units
775	DD	N22-51-36W	4.881	Meters
776	DD	N21-54-34W	4.892	Meters
777	DD	N21-26-9W	4.898	Meters
778	DD	N21-27-17W	4.898	Meters
779	DD	N21-57-52W	4.892	Meters
780	DD	N22-58-7W	4.881	Meters
781	DD	N24-28-30W	4.867	Meters
782	DD	N26-29-15W	4.853	Meters
783	DD	N28-48-10W	4.856	Meters
784	DD	N29-30-26W	4.959	Meters
785	DD	N31-15-45W	8.099	Meters
786	DD	N15-43-6E	6.551	Meters
787	DD	N15-6-34E	4.278	Meters
788	DD	N14-44-31E	4.281	Meters
789	DD	N14-26-27E	4.284	Meters
790	DD	N14-12-23E	4.287	Meters
791	DD	N14-2-15E	4.288	Meters
792	DD	N13-56-4E	4.29	Meters
793	DD	N13-53-47E	1.481	Meters
794	DD	S22-50-37E	63.591	Meters
795	DD	S83-28-20E	35.762	Meters
796	DD	S82-11-49E	35.763	Meters
797	DD	S80-55-17E	35.762	Meters
798	DD	S79-38-45E	35.763	Meters
799	DD	S78-22-14E	35.762	Meters
800	DD	S77-5-43E	35.762	Meters
801	DD	S75-49-10E	35.762	Meters
802	DD	S74-32-40E	35.763	Meters
803	DD	S73-16-8E	35.762	Meters
804	DD	S71-59-36E	35.763	Meters
805	DD	N42-51-8E	185.853	Meters
806	DD	N2-9-53E	211.992	Meters
807	DD	N30-35-38E	8.777	Meters
808	DD	N27-5-2E	41.472	Meters
809	DD	N30-12-58E	127.448	Meters
810	DD	N31-2-44E	128.891	Meters
811	DD	N29-9-56E	29.827	Meters

City of Mesquite Water CCN No. 10060  
 Transfer of Markout WSC CCN No. 10846  
 Description Calls for Vertex Points Along the Boundary in DMS and Units (Meters)

Direction Type: *Quadrant Bearing*

Direction Units: *DMS (Degrees, Minutes, Seconds)*

Starting Point: 1328932.263 1178821.669

Ending Point: 1328932.263 1178821.669

*Moving in a Clockwise Direction Around the Boundary Starting at #1*

Number	Direction-Distance Course	DMS	Distance	Units
812	DD	N26-26-42E	16.214	Meters
813	DD	N24-55-16E	108.833	Meters
814	DD	N23-11-23E	118.487	Meters
815	DD	N16-50-28E	33.066	Meters
816	DD	N13-38-17E	23.889	Meters
817	DD	N3-42-2E	7.785	Meters
818	DD	N5-11-49W	19.073	Meters
819	DD	N11-32-11W	27.179	Meters
820	DD	N13-48-48W	47.758	Meters
821	DD	N13-37-41W	70.91	Meters
822	DD	N5-32-30W	7.21	Meters
823	DD	N3-50-15E	24.696	Meters
824	DD	N19-58-18E	6.557	Meters
825	DD	N28-43-38E	11.054	Meters
826	DD	N37-48-58E	13.943	Meters
827	DD	N43-26-30E	185.187	Meters
828	DD	N43-37-36E	64.772	Meters
829	DD	N43-40-48E	127.456	Meters
830	DD	N46-22-1E	71.928	Meters
831	DD	N43-31-56E	292.715	Meters
832	DD	N33-38-6W	15.788	Meters
833	DD	N36-20-52W	15.788	Meters
834	DD	N39-3-38W	15.788	Meters
835	DD	N41-46-25W	15.788	Meters
836	DD	N44-29-12W	15.788	Meters
837	DD	N45-50-35W	1027.275	Meters
838	DD	N46-24-58W	655.202	Meters
839	DD	N54-29-26W	30.961	Meters
840	DD	N48-7-7W	93.407	Meters
841	DD	N63-39-7W	38.252	Meters
842	DD	N51-0-8W	77.329	Meters
843	DD	N43-15-33W	94.256	Meters
844	DD	N52-8-35W	65.455	Meters
845	DD	N51-52-17W	31.271	Meters
846	DD	N50-51-9W	31.271	Meters
847	DD	N49-50-1W	31.271	Meters
848	DD	N48-48-54W	31.271	Meters

City of Mesquite Water CCN No. 10060  
 Transfer of Markout WSC CCN No. 10846  
 Description Calls for Vertex Points Along the Boundary in DMS and Units (Meters)

Direction Type: *Quadrant Bearing*

Direction Units: *DMS (Degrees, Minutes, Seconds)*

Starting Point: 1328932.263 1178821.669

Ending Point: 1328932.263 1178821.669

*Moving in a Clockwise Direction Around the Boundary Starting at #1*

Number	Direction-Distance Course	DMS	Distance	Units
849	DD	N47-47-46W	31.271	Meters
850	DD	S43-26-13W	141.329	Meters
851	DD	S46-1-51E	90.426	Meters
852	DD	S43-25-30W	208.057	Meters
853	DD	N44-6-31W	59.178	Meters
854	DD	N73-54-36W	192.678	Meters
855	DD	S33-27-35W	33.87	Meters
856	DD	S23-7-24E	29.759	Meters
857	DD	S41-34-21E	140.423	Meters
858	DD	S44-14-50W	151.316	Meters
859	DD	S53-50-47E	60.273	Meters
860	DD	S38-56-0W	123.161	Meters
861	DD	S45-22-13W	207.311	Meters
862	DD	N44-7-6W	477.875	Meters
863	DD	S43-52-56W	254.318	Meters
864	DD	S47-13-19W	6.367	Meters
865	DD	S53-53-31W	6.367	Meters
866	DD	S60-33-40W	6.367	Meters
867	DD	S67-13-55W	6.367	Meters
868	DD	S73-54-1W	6.367	Meters
869	DD	S80-34-11W	6.367	Meters
870	DD	S87-14-20W	6.367	Meters
871	DD	N86-5-26W	6.367	Meters
872	DD	N79-25-13W	6.367	Meters
873	DD	N72-45-5W	6.367	Meters
874	DD	N66-4-54W	6.367	Meters
875	DD	N62-44-47W	37.923	Meters
876	DD	N66-40-37W	5.651	Meters
877	DD	N74-32-32W	5.652	Meters
878	DD	N82-24-20W	5.652	Meters
879	DD	S89-43-46W	5.652	Meters
880	DD	S81-51-55W	5.651	Meters
881	DD	S74-0-3W	5.652	Meters
882	DD	S70-4-11W	140.438	Meters
883	DD	S70-29-47W	52.036	Meters
884	DD	S71-20-56W	52.036	Meters
885	DD	S72-12-7W	52.036	Meters

City of Mesquite Water CCN No. 10060  
 Transfer of Markout WSC CCN No. 10846  
 Description Calls for Vertex Points Along the Boundary in DMS and Units (Meters)

Direction Type: *Quadrant Bearing*

Direction Units: *DMS (Degrees, Minutes, Seconds)*

Starting Point: 1328932.263 1178821.669

Ending Point: 1328932.263 1178821.669

*Moving in a Clockwise Direction Around the Boundary Starting at #1*

Number	Direction-Distance Course	DMS	Distance	Units
886	DD	S73-3-17W	52.036	Meters
887	DD	S45-46-37E	263.55	Meters
888	DD	S70-41-7W	0.568	Meters
889	DD	S70-41-20W	615.069	Meters
890	DD	N0-56-22W	1574.944	Meters
891	DD	N0-57-18W	10.063	Meters
892	DD	N0-56-12W	10.063	Meters
893	DD	N1-7-54W	1420.871	Meters
894	DD	N0-59-37W	106.399	Meters
895	DD	N1-20-42W	68.817	Meters
896	DD	N1-7-54W	23.298	Meters
897	DD	N40-57-3E	3778.17	Meters
898	DD	S59-46-5E	988.247	Meters

*Return to Point of Beginning (#898)*

Outer Boundary of City of Mesquite Water CCN No. 10060  
 Transferred From Markout WSC CCN No. 10846

Direction Type: *Quadrant Bearing*

Direction Units: *DMS (Degrees, Minutes, Seconds)*

Starting Point: 1328075.581 1172227.607

Ending Point: 1328075.581 1172227.607

**Second Small Piece of Outer Boundary of City of Mesquite Water CCN No. 10060**

*Moving in a Clockwise Direction Around the Boundary Starting at #1*

Number	Direction-Distance Course	DMS	Distance	Units
<i>Point of Beginning #1</i>				
1	DD	S1-23-40E	171.332	Meters
2	DD	N38-58-25W	0.048	Meters
3	DD	N37-51-46W	4.164	Meters
4	DD	N36-45-10W	4.145	Meters
5	DD	N35-34-5W	4.128	Meters
6	DD	N34-18-38W	4.111	Meters
7	DD	N32-58-43W	4.096	Meters

City of Mesquite Water CCN No. 10060  
 Transfer of Markout WSC CCN No. 10846  
 Description Calls for Vertex Points Along the Boundary in DMS and Units (Meters)

Direction Type: *Quadrant Bearing*

Direction Units: *DMS (Degrees, Minutes, Seconds)*

Starting Point: 1328932.263 1178821.669

Ending Point: 1328932.263 1178821.669

*Moving in a Clockwise Direction Around the Boundary Starting at #1*

Number	Direction-Distance Course	DMS	Distance	Units
8	DD	N31-34-17W	4.083	Meters
9	DD	N30-5-36W	4.072	Meters
10	DD	N28-32-28W	4.063	Meters
11	DD	N26-45-7W	4.056	Meters
12	DD	N23-29-15W	4.041	Meters
13	DD	N20-3-29W	4.038	Meters
14	DD	N16-51-16W	4.049	Meters
15	DD	N13-53-55W	4.071	Meters
16	DD	N11-11-42W	4.101	Meters
17	DD	N8-44-51W	4.137	Meters
18	DD	N6-33-20W	4.177	Meters
19	DD	N4-36-44W	4.22	Meters
20	DD	N2-54-33W	4.262	Meters
21	DD	N1-26-13W	4.303	Meters
22	DD	N0-11-15W	4.342	Meters
23	DD	N0-50-58E	4.377	Meters
24	DD	N1-40-46E	4.408	Meters
25	DD	N2-18-53E	4.434	Meters
26	DD	N2-45-21E	4.455	Meters
27	DD	N3-0-34E	4.47	Meters
28	DD	N3-4-45E	4.479	Meters
29	DD	N2-57-47E	4.482	Meters
30	DD	N2-39-55E	4.48	Meters
31	DD	N2-10-53E	4.471	Meters
32	DD	N1-30-38E	4.457	Meters
33	DD	N0-38-48E	4.439	Meters
34	DD	N0-24-50W	4.416	Meters
35	DD	N1-40-43W	4.39	Meters
36	DD	N3-9-10W	4.362	Meters
37	DD	N4-50-40W	4.333	Meters
38	DD	N6-45-32W	4.304	Meters
39	DD	N8-54-2W	4.277	Meters
40	DD	N11-16-28W	4.253	Meters
41	DD	N13-52-50W	4.236	Meters
42	DD	N15-44-4W	4.23	Meters
43	DD	N16-11-21W	4.231	Meters
44	DD	N16-36-59W	4.232	Meters

City of Mesquite Water CCN No. 10060  
 Transfer of Markout WSC CCN No. 10846  
 Description Calls for Vertex Points Along the Boundary in DMS and Units (Meters)

Direction Type: *Quadrant Bearing*

Direction Units: *DMS (Degrees, Minutes, Seconds)*

Starting Point: 1328932.263 1178821.669

Ending Point: 1328932.263 1178821.669

*Moving in a Clockwise Direction Around the Boundary Starting at #1*

Number	Direction-Distance Course	DMS	Distance	Units
45	DD	N17-1-42W	4.234	Meters
46	DD	N17-25-42W	4.236	Meters
47	DD	N17-48-46W	4.238	Meters
48	DD	N18-11-0W	4.24	Meters
49	DD	N18-32-36W	4.242	Meters
50	DD	N18-53-7W	4.244	Meters
51	DD	N19-13-0W	4.247	Meters
52	DD	N19-31-53W	4.249	Meters
53	DD	N19-50-9W	4.252	Meters
54	DD	N20-7-25W	4.254	Meters
55	DD	N20-23-59W	4.257	Meters
56	DD	N20-39-44W	0.897	Meters
57	DD	S44-42-18E	63.077	Meters

*Return to Point of Beginning (#57)*

Second Area of Outer Boundary of City of Mesquite Water CCN No. 10060  
 Transferred From Markout WSC CCN No. 10846

Direction Type: *Quadrant Bearing*

Direction Units: *DMS (Degrees, Minutes, Seconds)*

Starting Point: 1328383.411 1177360.272

Ending Point: 1328383.411 1177360.272

**EXCLUSION Inside Outer Boundary of City of Mesquite Water CCN No. 10060**  
**(This is area is NOT included in the City of Mesquite CCN Transferred Area)**

*Moving in a Counter-Clockwise Direction Around the Boundary Starting at #1*

Number	Direction-Distance Course	DMS	Distance	Units
<i>Point of Beginning #1</i>				
1	DD	S46-40-0E	1082.126	Meters
2	DD	N43-46-6E	1196.692	Meters
3	DD	N46-50-20W	1353.463	Meters
4	DD	S10-3-28W	82.164	Meters
5	DD	S9-42-53W	197.567	Meters
6	DD	S9-52-53W	83.256	Meters

City of Mesquite Water CCN No. 10060  
 Transfer of Markout WSC CCN No. 10846  
 Description Calls for Vertex Points Along the Boundary in DMS and Units (Meters)

Direction Type: *Quadrant Bearing*

Direction Units: *DMS (Degrees, Minutes, Seconds)*

Starting Point: 1328932.263 1178821.669

Ending Point: 1328932.263 1178821.669

*Moving in a Clockwise Direction Around the Boundary Starting at #1*

Number	Direction-Distance Course	DMS	Distance	Units
7	DD	S9-59-28W	103.702	Meters
8	DD	S9-44-7W	54.764	Meters
9	DD	S14-15-51W	16.107	Meters
10	DD	S19-47-57W	7.03	Meters
11	DD	S21-9-40W	8.795	Meters
12	DD	S27-24-29W	8.047	Meters
13	DD	S31-25-46W	5.581	Meters
14	DD	S33-41-22W	4.77	Meters
15	DD	S32-0-22W	4.992	Meters
16	DD	S36-15-12W	4.922	Meters
17	DD	S47-17-27W	9.362	Meters
18	DD	S54-14-46W	8.151	Meters
19	DD	S59-18-1W	9.847	Meters
20	DD	S68-29-54W	9.384	Meters
21	DD	S66-2-16W	7.818	Meters
22	DD	S72-33-10W	9.707	Meters
23	DD	S72-10-51W	7.782	Meters
24	DD	S78-1-25W	8.925	Meters
25	DD	S72-7-18W	8.618	Meters
26	DD	S72-28-28W	5.272	Meters
27	DD	S74-34-40W	7.96	Meters
28	DD	S81-23-4W	8.831	Meters
29	DD	S78-41-24W	9.444	Meters
30	DD	S78-21-58W	9.184	Meters
31	DD	S74-17-30W	8.795	Meters
32	DD	S77-28-17W	7.318	Meters
33	DD	S74-17-28W	8.795	Meters
34	DD	S76-25-46W	7.893	Meters
35	DD	S79-6-53W	7.005	Meters
36	DD	S70-58-28W	8.116	Meters
37	DD	S74-28-30W	4.943	Meters
38	DD	S70-33-36W	4.77	Meters
39	DD	S66-48-7W	6.045	Meters
40	DD	S73-4-20W	6.361	Meters
41	DD	S57-59-43W	4.992	Meters
42	DD	S60-45-4W	7.581	Meters
43	DD	S49-45-50W	4.506	Meters

City of Mesquite Water CCN No. 10060  
 Transfer of Markout WSC CCN No. 10846  
 Description Calls for Vertex Points Along the Boundary in DMS and Units (Meters)

*Direction Type: Quadrant Bearing*

*Direction Units: DMS (Degrees, Minutes, Seconds)*

*Starting Point: 1328932.263 1178821.669*

*Ending Point: 1328932.263 1178821.669*

*Moving in a Clockwise Direction Around the Boundary Starting at #1*

<b>Number</b>	<b>Direction-Distance Course</b>	<b>DMS</b>	<b>Distance</b>	<b>Units</b>
44	DD	S54-46-53W	5.506	Meters
45	DD	S55-37-13W	6.091	Meters
46	DD	S46-16-21W	8.421	Meters
47	DD	S45-56-21W	11.414	Meters
48	DD	S34-41-43W	25.101	Meters
49	DD	S38-3-32W	130.045	Meters
50	DD	S37-23-11W	334.659	Meters

*Return to Point of Beginning (#50)*

EXCLUDED Area Inside Outer Boundary of City of Mesquite Water CCN No. 10060

Transferred From Markout WSC CCN No. 10846





Esri, USGS, NOAA

- Legend**
- EXCLUSION Area of Mesquite CCN
  - First Area of Mesquite CCN
  - Second Area of Mesquite CCN
  - First Area of Mesquite CCN Boundary
  - Second Area of Mesquite CCN Boundary
  - EXCLUSION Area of Mesquite CCN Boundary

**Transferred Area Markout WSC CCN No. 10846  
to City of Mesquite Water CCN No. 10060  
FIRST AREA**

**EXCLUDED AREA**

**Inset: Second Area**

**SECOND AREA**



© OpenStreetMap (and) contributors, CC-BY-SA

© OpenStreetMap (and) contributors, CC-BY-SA

Date: 11/21/2021  
Background Image: ESRI Open Street Map

**City of Mesquite Water CCN No. 10060  
Descriptions of Transfer Area From Markout WSC CCN No. 10846  
REFERENCE MAP**

© 2021 Bickerstaff Heath Delgado Acosta LLP  
Data Source: Existing Water CCN service areas obtained from the PUC, August 2000  
Mesquite City Limits and ETJ obtained from Mesquite GIS, Forney City Limits and ETJ obtained from Forney GIS



County Clerk's Memo:  
PAGE ADDED FOR FILE MARK

INST # 2021-0051216  
Filed for record in Kaufman County  
On: 12/13/21 at 2:19 PM