



Filing Receipt

Received - 2021-08-20 08:43:25 AM

Control Number - 51610

ItemNumber - 21

DOCKET NO. 51610

APPLICATION OF MARKOUT	§	PUBLIC UTILITY COMMISSION
WATER SUPPLY CORPORATION AND	§	
THE CITY OF MESQUITE FOR SALE,	§	OF TEXAS
TRANSFER, OR MERGER OF	§	
FACILITIES AND CERTIFICATE	§	
RIGHTS IN KAUFMAN COUNTY	§	

CITY OF MESQUITE'S
NOTICE OF COMPLETED TRANSACTION

The City of Mesquite (City) files this Notice of Completed Transaction and provides the following as proof of the transfer of the water system and customers of the Markout Water Supply Corporation to the City:

1. Affidavit of Closing;
2. Conveyance, Bill of Sale, and Assignment;
3. Special Warranty Deed and Assignment of Easements.

The transaction was consummated on August 16, 2021. There are no outstanding customer deposits associated with this water system.

CONCLUSION AND PRAYER

The City respectfully requests that this Notice of Completed Transaction be accepted and found sufficient, and that the Sale, Transfer, or Merger Application be approved, and the Applicants be granted all other orders, acts, and relief to which they are entitled.

Respectfully submitted,

ATTORNEY FOR CITY OF MESQUITE

Emily W. Rogers
State Bar No. 24002863
erogers@bickerstaff.com

Bickerstaff Heath Delgado Acosta LLP
3711 S. MoPac Expressway
Building One, Suite 300
Austin, TX 78746

Telephone: (512) 472-8021
Facsimile: (512) 320-5638

BY: *Emily W. Rogers*
Emily W. Rogers

CERTIFICATE OF SERVICE

I certify that this pleading was provided to all parties of record via electronic mail or regular mail on August 20, 2021 in accordance with the Order Suspending Rules, issued in Project No 50664.

Emily W. Rogers
Emily W. Rogers

AFFIDAVIT OF CLOSING

**TEXAS PUBLIC UTILITY COMMISSION
DOCKET NO. 51610**

STATE OF TEXAS

COUNTY OF KAUFMAN

AFFIDAVIT OF CLOSING

BEFORE ME, the undersigned authority, on this day personally appeared Brian Andrews, President of Markout Water Supply Corporation, a non-profit water supply corporation ("Seller"), personally known to me to be the person whose name is subscribed hereto and upon his/her oath deposed and stated that:

"I am a citizen of the United States, of legal age, and have never been known by any other name than set out below; I am Brian Andrews, President of Markout Water Supply Corporation, authorized agent of Seller, and am authorized to make this affidavit on its behalf.

Seller and City of Mesquite ("Buyer") entered into that certain Water System Asset Transfer Agreement dated effective as of October 29, 2020 ("Contract"), which provided for the sale and transfer to Buyer of Seller's water supply system, consisting of real property rights, easements, pipelines and related infrastructure and personal property as more fully described in the Contract (collectively the "Assets"), located within or to serve the area designated by the Commission under Water CCN No. 10846 ("Transfer Area").


Pursuant to the terms of the Contract the Seller has agreed that upon closing it will decertify and transfer the Transfer Area within its CCN No. 10846 to Buyer so that Buyer may amend its CCN No. 10060, to the extent required or necessary, in order to include the Transfer Area in accordance with Chapter 13 of the Texas Water Code.

The sale and transfer to the Buyer of Seller's water supply system, the decertification of Seller's CCN No. 10846, and the transfer of the Transfer Area to Buyer shall be collectively referred to as the "Transfer."

In addition, after the receipt by the Public Utility Commission ("PUC") of the applicable closing documents, Seller understands that PUC staff will prepare proposed maps, certificates, and recommendations for both the Seller and the Buyer to review and approve before their submittal to the PUC for approval of the Transfer; provided, however, that Seller understands that it has the right to grant the Buyer the right to consent to the proposed maps, certificates and recommendations on behalf of the Seller.


The Seller hereby certifies that (i) as of the date hereof all of the water supply system and the Assets have been sold to Buyer in accordance with the terms of the Contract, (ii) Seller concurs with the Transfer under the applicable provisions of Chapter 13 of the Texas Water Code, (iii) Seller agrees that the PUC may take action to decertify the Transfer Area from Seller and certificate the Transfer Area to the Purchaser; and (iv) Seller has granted Buyer the authority to provide the necessary Seller's consent to PUC with respect to the proposed maps, certificates and the recommendation for decertification, and approval and issuance of any CCN necessary to effectuate the Transfer, and hereby authorizes the PUC to effectuate the Transfer upon receipt of Buyer's signed consent form without the further involvement of Seller, including, but not limited to, executing all necessary consent documents on behalf of the Seller.

Executed this 16th day of August, 2021."




Brian, Andrews, Affiant
President of Markout Water Supply Corporation

SUBSCRIBED AND SWORN TO before me on August 16, 2021 by Brian Andrews, President of Markout Water Supply Corporation, on behalf of said corporation.



Print name: Kathy Tarrant



Notary Public for the State of Texas
Commission expires: 08/01/2023

CONVEYANCE, BILL OF SALE, AND ASSIGNMENT

This Conveyance, Bill of Sale and Assignment ("Assignment") is entered into by and between Markout Water Supply Corporation ("Grantor"), a Texas corporation, and the City of Mesquite ("Grantee"), a municipal corporation of Texas.

RECITALS

A. Concurrently with the execution and delivery of this instrument, the Grantor is conveying to Grantee by Special Warranty Deed all of that certain parcel of real property, together with improvements thereon ("Improvements"), in Kaufman County, Texas (the "Property"), more particularly described in Exhibit "A" attached hereto and made a part hereof for all purposes.

B. It is the desire of the Grantor to bargain, sell, convey, transfer, set over and assign unto Grantee the following:

- (i) All of the Grantor's right, title and interest in items of furniture, fixtures, equipment, machinery, supplies and other items of tangible personal property presently owned, used or held for use by the Grantor and affixed, attached to, placed or located on the Property or used by the Grantor exclusively in connection with the ownership, operation and/or maintenance of the retail water system operated on the Property ("Utility System"), including without limitation, all facilities, wells, water lines, distribution lines, tanks, pumps, pipes, fittings, treatment equipment, meters, copies of records, permits, materials and supplies, inventories, and those items listed in Exhibit "B" attached hereto and made a part hereof (collectively, the "Tangible Personal Property");
- (ii) All of the Grantor's right, title and interest in Deposits, on the Closing Date;
- (iii) To the extent assignable, all of the Grantor's right, title and interest in and to (a) all plans, drawings, specifications, surveys, engineering reports, and other materials related to the Land and the Utility System, which are conveyed without representation or warranty as to the information or conclusions set out therein; (b) all warranties and guaranties related to the Improvements and the Tangible Personal Property; (c) all licenses, permits, franchises, approvals and any other development rights and benefits relating to the Property; and (d) all insurance policies, software and intellectual property rights, all contract rights, interest in any claims, causes of action or judgments (collectively, the "Intangible Property"); and
- (iv) All of the Grantor's rights under the agreements listed in Exhibit "C" attached hereto and made a part hereof.

C. The Tangible Personal Property, Deposits, and Intangible Property are hereinafter collectively referred to as the "Transferred Properties."

CONVEYANCE, ASSIGNMENT AND AGREEMENT For and in consideration of the sum of TEN AND NO/100 DOLLARS (\$10.00) and other good and valuable consideration, the receipt and sufficiency of which are hereby acknowledged, the Grantor does hereby BARGAIN, SELL, CONVEY, TRANSFER, SET-OVER AND ASSIGN unto Grantee, its successors and assigns, the Transferred Properties.


TO HAVE AND TO HOLD the Transferred Properties, together with all and singular the rights and appurtenances thereto in anywise belonging, unto Grantee and Grantee's successors and assigns forever, and the Grantor does hereby bind the Grantor and the Grantor's successors to warrant and forever defend all and singular the Transferred Properties unto Grantee, and Grantee's successors and assigns against any person whomsoever lawfully claiming, or to claim the same, or any part thereof, by, through or under the Grantor, but not otherwise.

This Assignment is given pursuant to that certain Water System Asset Transfer Agreement dated effective October 29, 2020 by and between the Grantor and Grantee concerning the Property and the Transferred Properties.

This Assignment shall be construed under and in accordance with the laws of the State of Texas and shall be performable in Kaufman County, Texas. This Assignment and the covenants, conditions and agreements herein shall inure to the benefit of and be binding upon the Grantor and Grantee, and their respective heirs, executors, administrators, successors and assigns.


EXECUTED the 16th day of Augusts, 2021.


MARKOUT WATER SUPPLY CORPORATION:

By: 
Name: Brian Andrews
Title: President

THE STATE OF TEXAS §
 §
COUNTY OF DALLAS §

This instrument was acknowledged before me on the 16th day of August, 2021 by Brian Andrews, President of Markout Water Supply Corporation.





Notary Public, State of Texas

CITY OF MESQUITE

By: 
Name: Cliff Keheley
Title: City Manager

THE STATE OF TEXAS §
 §
COUNTY OF DALLAS §

This instrument was acknowledged before me on the 16th day of August, 2021 by Cliff Keheley, City Manager of the City of Mesquite.





Notary Public, State of Texas

EXHIBIT "A" TO CONVEYANCE

IMPROVEMENT ON PROPERTY

Office at 10371 Walnut Lane, Forney

Septic System
Office Building and parking lot
Shop and attached Carport
Cummins 20KW generator

150,000 Gallon Water Tower at 10371 Walnut Lane - watersphere, single pedestal, 132' tall
8" standpipe replaced in conjunction with new 12" line coming to the tower from the
Grayhawk subdivision

Pump Station #1 at 13360 Melody Lane

Three pumps and associated appurtenances
Master meter
Cummins 150KW generator
Hach CL 17 Machine
Bard 5-ton air conditioning/heating unit
Chlorine Plant

50,000 Gallon Ground Storage Tank at 13360 Melody Lane

108,000 Gallon Ground Storage Tank at 13360 Melody Lane

150,000 Gallon Ground Storage Tank at 13360 Melody Lane

EXHIBIT "B" TO CONVEYANCE

TANGIBLE PERSONAL PROPERTY AND INTANGIBLES

Tangible Property

2009 Chevrolet Pick-up Truck – Silverado C1500

VIN: 1GCEC19X19Z266414

License Plate: TX AHO 3324

2004 Black Flatbed Trailer – Single Axle

VIN: 5LCF121631001941

License Plate: TX 1224420H

Contents of Shop and attached car port located at 10371 Walnut Lane, Forney, TX 75126: including all hand tools, pipes, fittings, clamps, dressers, shelving, cabinets, benches, etc.

Contents of Office located at 10371 Walnut Lane, Forney, TX 75126: including furniture, filing cabinets, shelving, tables, chairs, folding machine, printers, computers, server, office supplies, kitchen contents, etc. Customer files containing service agreements will also be included.

Contents of Pump Station located at 13360 Melody Lane, Forney, TX 75126: including the chemical room and meter room, pipes, tools, etc. The LAS and Chlorine chemical bottles are rented from Lonestar Maintenance.

System Maps: All maps including as-builts and full system maps.

All documents and papers including corporate minute books, official records, and public information of any kind, whether in written or other form, member/customer lists, tariff, deeds and easements, usage reports, field operator reports, backflow reports, project files, purchase and sales records, personnel and independent contractor records, invoices, environmental control records, maintenance records, operating and management manuals, computer systems and software documentation, and forms.

Tangible property located on the three parcels of real estate owned by Markout Water Supply Corporation including all buildings, water storage tanks, generators, piping, equipment, etc. located in or on the property:

10371 Walnut Lane, Forney, TX (2 parcels)

13360 Melody Lane, Forney, TX

Entire water distribution system including water lines, pipes, clamps, fittings, meters, flush and fire hydrants, valves, and appurtenances.

40% of the 24 inch water line that runs from Rogers Street to the Forney Pump Station #2, the ownership of which is shared with Talty Special Utility District, and 40% of the capacity in that water line.

18 inch water line that runs from Sycamore Street to Rogers Street.

12 inch water line that runs from Sycamore Street to Melody Street.

All Deposits.

Intangible Property

Certificate of Convenience and Necessity (CCN) #10846 issued by the Public Utility Commission on May 31, 1965 as amended from time to time.

All right, title, and interest in and to all of the following assets owned by Markout Water Supply Corporation including the name "Markout Water Supply Corporation" and any variant of the name as well as all promotional designs, concepts, literature, advertising lay-outs, designs, and concepts.

All permits, licenses, franchises, consents, authorities, special authorities, and other similar acts of any government body (federal, state, local, or foreign) held by Markout Water Supply Corporation that may be lawfully assigned or transferred, subject to any action by such body that may be required in connection with such assignment or transfer.

Any all causes of action, uncollected receivables, refunds, customer security deposits, tax credits, franchise tax receipts, general intangibles and easements owned by Markout Water Supply Corporation.

VT SCADA Software (owned)
Software Serial #52972

Website: www.markoutwsc.com
Provider: GoDaddy
Domain name expires 10/2022
Hosting contract expires 10/2021

Federal Communications Commission (FCC) Registration #: 0007-0483-33

EXHIBIT "C" TO CONVEYANCE

ASSIGNED AGREEMENTS

1. Wholesale Water Contract and Amendment # 1 between Markout Water Supply Corporation and the City of Forney
2. Non-Standard Service Contract for Grayhawk Addition 3 between Markout Water Supply Corporation and Madison Grayhawk Forney, Ltd.
3. December 10, 2019 Service Agreement with Texas Tank Services
4. Preventative Maintenance Agreement with Waukesha-Pearce Industries, LLC
5. December 10, 2019 ATT Internet and Voice Bundle Agreement
6. January 15, 2018 Coating Agreement with Cunningham, Inc.
7. February 2017 Agreement between CareFlite and Markout Water Supply Corporation
8. Non-Standard Service Contract for Grayhawk Addition Phase 4 between Markout Water Supply Corporation and Madison Grayhawk Forney, Ltd.
9. 2007 Inter-Local Agreement between Talty Special Utility District and Markout Water Supply Corporation

Kaufman County
Laura Hughes
County Clerk

Instrument Number: 2021-0033078

Billable Pages: 30
Number of Pages: 31

FILED AND RECORDED - REAL RECORDS	CLERKS COMMENTS
<p>On: 08/18/2021 at 07:21 AM</p> <p>Document Number: <u>2021-0033078</u></p> <p>Receipt No: <u>21-27145</u></p> <p>Amount: \$ <u>142.00</u></p> <p>Vol/Pg: <u>V:7158 P:459</u></p>	<p>E-RECORDING</p>



STATE OF TEXAS
COUNTY OF KAUFMAN

I hereby certify that this instrument was filed on the date and time stamped hereon by me and was duly recorded in the Official Public Records of Kaufman County, Texas.

A handwritten signature in cursive script that reads "Laura A. Hughes".

Laura Hughes, County Clerk

Recorded By: Maribel Vazquez, Deputy

ANY PROVISION HEREIN WHICH RESTRICTS THE SALE, RENTAL, OR USE OF THE DESCRIBED REAL PROPERTY BECAUSE OF COLOR OR RACE IS INVALID AND UNENFORCEABLE UNDER FEDERAL LAW.

Record and Return To:

FIRST AMERICAN TITLE INSURANCE COMPANY
1100 SUPERIOR AVE
SUITE 200
CLEVELAND, OH 44114



FF\$142.00 GF# 2028-321754

SPECIAL WARRANTY DEED AND ASSIGNMENT OF EASEMENTS

THE STATE OF TEXAS

§

KNOW ALL BY THESE PRESENTS:

COUNTY OF KAUFMAN


§

§

That Markout Water Supply Corporation (hereinafter called "Grantor"), for and in consideration of the sum of TEN and NO/100 DOLLARS (\$10.00) and other good and valuable consideration paid to Grantor by the City of Mesquite (hereinafter called "Grantee"), the receipt and sufficiency of which are hereby acknowledged and for the payment of which no lien, express or implied, is retained, has GRANTED, SOLD AND CONVEYED, and by these presents does GRANT, SELL AND CONVEY to Grantee the real property situated in Kaufman County, Texas described in Exhibit "A" attached hereto and made a part hereof (the "Land"), together with (i) any and all improvements located thereon; (ii) all right, title and interest of Grantor, if any, in and to any land lying in the bed of any alley, street, road or access way, open or proposed, in front of, at a side of, or adjoining the Land to the centerline thereof; (iii) to the extent assignable, all rights, privileges, and easements whether appurtenant to the Land or in gross, which are owned by Grantor, including without limitation, those easements more particularly described in Exhibit "B" hereto, and, to the extent such are used by Grantor in connection with Grantor's water treatment and retail water system operated on the Land, the right to access the water lines and other appurtenances on lands owned by customers of the retail water system operated on the Land, all development rights relating to the Land and any other easements, rights-of-way, or appurtenances arising or used in connection with the beneficial use and enjoyment of the Land; and (iv) any and all reversionary interests of the Grantor in and to the Land (the Land and all of the related improvements, appurtenances, rights and interests referenced in items (i) through (iv) above are collectively referred to herein as the "Property"). This conveyance is made and accepted subject and subordinate to (i) any and all matters affecting the state of title to the Property and recorded in the appropriate public records or that would be apparent on a Land survey and (ii) all zoning, building and other laws, regulations and ordinances of any and all municipal, governmental and quasi-governmental bodies and agencies having jurisdiction over the Property or any part thereof (collectively, the "Permitted Exceptions").

TO HAVE AND TO HOLD the Property, together with all and singular the rights and appurtenances thereto in anywise belonging, unto Grantee, and Grantee's successors and assigns forever; and Grantor does hereby bind Grantor and Grantor's successors to warrant and forever defend all and singular the Property unto Grantee, and Grantee's successors and assigns, against every person whomsoever lawfully claiming, or to claim the same, or any part thereof by, through or under Grantor, but not otherwise.


IN WITNESS WHEREOF, this Special Warranty Deed is executed by Grantor on the 16th day of August, 2021.



Brian Andrews, President
Markout Water Supply Corporation

THE STATE OF TEXAS §
 §
COUNTY OF DALLAS §

This instrument was acknowledged before me on this 16th day of August, 2021, by Brian Andrews, President of Markout Water Supply Corporation.



Notary Public, State of TEXAS




EXHIBIT "A" TO DEED

LAND

TRACT I

ALL THAT CERTAIN LOT, TRACT OR PARCEL OF LAND, PART OF THE J. S. RAMSEY SURVEY, ABSTRACT NO. 414, KAUFMAN COUNTY, TEXAS, PART OF LOT NO. 79 OF BEDERKESA ADDITION SECTION NO. 2, RECORDED IN CABINET 1 PAGE 561 OF THE PLAT RECORDS OF KAUFMAN COUNTY, TEXAS, PART OF THAT CERTAIN CALLED 0.230 ACRE TRACT CONVEYED TO MARKOUT WATER SUPPLY CORPORATION ON OCTOBER 19, 1965, RECORDED IN VOL. 485 PAGE 385 OF THE DEED RECORDS OF KAUFMAN COUNTY, TEXAS AND ALL OF THAT CERTAIN CALLED 0.382 ACRE TRACT CONVEYED TO MARKOUT WATER SUPPLY CORPORATION ON AUGUST 15, 1986, RECORDED IN VOL. 874 PAGE 92 OF THE DEED RECORDS OF KAUFMAN COUNTY, TEXAS, BEING MORE COMPLETELY DESCRIBED AS FOLLOWS, TO-WIT:

BEGINNING AT A 3/8" IRON ROD FOUND AT THE NORTH CORNER OF THE ABOVE MENTIONED 0.382 ACRE TRACT, AT THE NORTH CORNER OF THE ABOVE MENTIONED LOT NO. 79, AT THE EAST CORNER OF LOT NO. 78 AND BEING AT THE WEST CORNER OF LOT NO. 80.

THENCE SOUTH 43 DEG. 59 MIN. 40 SEC. EAST, WITH THE NORTHERLY NORTHEAST LINE OF SAID LOT NO. 79, PASSING THE NORTHERLY EAST CORNER OF SAME, CONTINUING WITH THE NORTHEAST LINE OF THE ABOVE MENTIONED 0.230 ACRE TRACT, A TOTAL DISTANCE OF 230.84 FT. TO A 3/8" IRON ROD SET AT THE INTERSECTION OF SAME WITH THE NORTHWEST RIGHT OF WAY LINE OF FARM TO MARKET ROAD NO. 548.

THENCE SOUTH 46 DEG. 13 MIN. 41 SEC. WEST, WITH THE NORTHWEST RIGHT OF WAY LINE OF FARM TO MARKET ROAD NO. 548, A DISTANCE OF 100.00 FT. TO A 3/8" IRON ROD SET AT THE INTERSECTION OF SAME WITH THE SOUTHWEST LINE OF SAID 0.230 ACRE TRACT AND BEING IN THE SOUTHERLY NORTHEAST LINE OF THE ABOVE MENTIONED LOT NO. 79, FROM WHICH A CONCRETE HIGHWAY MONUMENT BEARS SOUTH 46 DEG. 13 MIN. 41 SEC. WEST 1.01 FT.

THENCE NORTH 43 DEG. 59 MIN. 40 SEC. WEST, WITH THE SOUTHERLY NORTHEAST LINE OF SAID LOT NO. 79, PASSING AN ELL CORNER OF SAME, CONTINUING WITH THE SOUTHWEST LINE OF THE ABOVE MENTIONED 0.382 ACRE TRACT, A TOTAL DISTANCE OF 230.45 FT. TO A 1/2" IRON ROD FOUND AT THE WEST CORNER OF SAME, IN THE NORTHWEST LINE OF SAID LOT NO. 79 AND BEING IN THE SOUTHEAST LINE OF LOT NO. 78.

THENCE NORTH 46 DEG. 00 MIN. 10 SEC. EAST, WITH THE NORTHWEST LINE OF SAID LOT NO. 79, A DISTANCE OF 100.00 FT. TO THE POINT OF BEGINNING, CONTAINING 0.530 OF AN ACRE OF LAND.

TRACT II

ALL THAT CERTAIN LOT, TRACT OR PARCEL OF LAND, PART OF THE JOHN GREGG SURVEY, ABSTRACT NO. 171, KAUFMAN COUNTY, TEXAS, PART OF BLOCK A OF COLONIAL ACRES, A SUBDIVISION SHOWN BY PLAT OF SAME, RECORDED IN CABINET 1 PAGE 185 OF THE PLAT RECORDS OF KAUFMAN COUNTY, TEXAS AND ALL OF THAT CERTAIN CALLED 1.23 ACRE TRACT CONVEYED TO MARKOUT WATER CORPORATION BY CECIL E. LIGON ON JULY 26, 1994, RECORDED IN VOL. 1137 PAGE 550 OF THE DEED RECORDS OF KAUFMAN COUNTY, TEXAS, BEING MORE COMPLETELY DESCRIBED AS FOLLOWS, TO-WIT:

BEGINNING AT A 1/2" IRON ROD FOUND AT THE NORTH CORNER OF THE ABOVE MENTIONED BLOCK A, AT THE NORTH CORNER OF THE ABOVE MENTIONED 1.23 ACRE TRACT, AT THE WEST CORNER OF THE FORNEY INDEPENDENT SCHOOL DISTRICT 40 ACRE TRACT, RECORDED IN VOL. 562 PAGE 424 OF THE DEED RECORDS OF KAUFMAN COUNTY, TEXAS AND BEING IN THE EAST RIGHT OF WAY LINE OF FARM TO MARKET ROAD NO. 740.

THENCE SOUTH 47 DEG. 39 MIN. 00 SEC. EAST, WITH THE NORTHEAST LINE OF SAID BLOCK A, A DISTANCE OF 306.08 FT. TO A 3/8" IRON ROD FOUND AT THE NORTH CORNER OF THE DANA K. CHAMBLIESS, JR., ET UX 0.699 ACRE TRACT, RECORDED IN VOL. 736 PAGE 724 OF THE DEED RECORDS OF KAUFMAN COUNTY, TEXAS.

THENCE SOUTH 44 DEG. 06 MIN. 34 SEC. WEST, WITH THE NORTHWEST LINE OF SAID 0.699 ACRE TRACT, A DISTANCE OF 212.13 FT. TO A 3/8" IRON ROD SET AT THE WEST CORNER OF SAME, IN THE SOUTHWEST LINE OF SAID BLOCK A AND BEING IN THE NORTHEAST LINE OF MELODY LANE.

THENCE NORTH 49 DEG. 18 MIN. 26 SEC. WEST, WITH THE NORTHEAST LINE OF MELODY LANE, A DISTANCE

OF 193.35 FT. TO 1/2" IRON ROD FOUND AT THE INTERSECTION OF SAME WITH THE EAST RIGHT OF WAY LINE OF FARM TO MARKET ROAD NO. 740 AND BEING AT THE WEST CORNER OF SAID BLOCK A.

THENCE NORTH 16 DEG. 19 MIN. 00 SEC. EAST, WITH THE EAST RIGHT OF WAY LINE OF FANN TO MARKET ROAD NO. 740, A DISTANCE OF 242.20 FT. TO THE POINT OF BEGINNING, CONTAINING 1.235 ACRES OF LAND.

Note: The Company is prohibited from insuring the area or quantity of the land described herein. Any statement in the above legal description of the area or quantity of land is not a representation that such area or quantity is correct, but is made only for informational and/or identification purposes and does not override Item 2 of Schedule B hereof.

EXHIBIT "B" TO THE DEED

EASEMENTS

1. Right of Way Easement from the Kimble B. Lisenby to Markout WSC, filed in the Official Public Records of Kaufman County, Texas on May 9, 2007 as Instrument Number 2007-00011008.
2. Right of Way Easement from Bruce Vandyke to Markout WSC, filed in the Official Public Records of Kaufman County, Texas on April 26, 2016 as Instrument Number 2016-0007729.
3. Right of Way Easement from Kimberly Hilborn to Markout WSC, filed in the Official Public Records of Kaufman County, Texas on April 26, 2016 as Instrument Number 2016-0007728.
4. Right of Way Easement from Zachary Buttram to Markout WSC, filed in the Official Public Records of Kaufman County, Texas on May 15, 2020 as Instrument Number 2020-0012672.
5. Right of Way Easement from Terry and Judy Ritz to Markout WSC, filed in the Official Public Records of Kaufman County, Texas on April 19, 2007, as Instrument Number 2007-00009310.
6. Right of Way Easement from Debbie Bannister to Markout WSC, filed in the Official Public Records of Kaufman County, Texas on April 19, 2007, as Instrument Number 2007-00009319.
7. Right of Way Easement from Ester Martinez to Markout WSC, filed in the Official Public Records of Kaufman County, Texas on June 24, 2015, as Instrument Number 2015-0011551.
8. Right of Way Easement from Regina Cameron and Sherry Coleman to Markout WSC, filed in the Official Public Records of Kaufman County, Texas on April 19, 2007, as Instrument Number 2007-00009317.
9. Easement from Kathie Williams to Markout WSC, filed in the Official Public Records of Kaufman County, Texas on June 21, 1965, recorded in Volume 484, Page 231 and Volume 484, Page 237.
10. Waterline Easement and Right-of-Way from James w. Gidley and Susan A. Gidley to Markout WSC, filed in the Official Public Records of Kaufman County, Texas on September 18, 2020, as Instrument Number 2020-0028410.
11. Waterline Easement and Right-of-Way from Ricardo Gutierrez and Alma Gutierrez to Markout WSC, filed in the Official Public Records of Kaufman County, Texas on October 16, 2019, as Instrument Number 2019-0025661.
12. Right-of-Way Easement from Everett Poe to Markout WSC, filed in the Official Public Records of Kaufman County, Texas on April 23, 2015, as Instrument Number 2015-0007103.
13. Right of Way Easement from William O. Wilson and Gail Wilson to Markout WSC, filed in the Official Public Records of Kaufman County, Texas on October 15, 1984, in Volume 787, Page 488.
14. Right of Way Easement from David E. Donnell to Markout WSC, filed in the Official Public Records of Kaufman County, Texas on May 21, 2014, as Instrument Number 2014-0008241.
15. Right of Way Easement from Stan George to Markout WSC, filed in the Official Public Records of Kaufman County, Texas on June 27, 2002 in Volume 2019, Page 150.
16. Waterline Easement and Right-of-Way from James F. Parks III and Betty Parks to Markout WSC, filed in the Official Public Records of Kaufman County, Texas on November 27, 2018, as Instrument Number 2018-0029242.
17. Right of Way Easement from William O. Wilson and Gail Wilson to Markout WSC, filed in the Official Public Records of Kaufman County, Texas on October 15, 1984 as Volume 787, Page 488.

18. Waterline Easement and Right-of-Way from Cindy Cardoza and Dean Cardoza to Markout WSC, filed in the Official Public Records of Kaufman County, Texas on February 20, 2018 as Instrument Number 2018-0003904.
19. Right of Way Easement from Glen R. Whaley to Markout WSC, filed in the Official Public Records of Kaufman County, Texas on June 27, 2002 in Volume 2019, Page 147.
20. Right-of-Way Easement from Silvia Rojas to Markout WSC, filed in the Official Public Records of Kaufman County, Texas on December 2, 2015 as Instrument Number 2015-0022909.
21. Right of Way Easement from Jeff Bean to Markout WSC, filed in the Official Public Records of Kaufman County, Texas on September 4, 2014 as Instrument Number 2014-0015153.
22. Waterline Easement and Right-of-Way from Jorge Alberto Perales and Miriam Camarillo to Markout WSC, filed in the Official Public Records of Kaufman County, Texas on May 15, 2020 as Instrument Number 2020-0012671.
23. Right of Way Easement from Dana K. Chambless and Debbie Chambless to Markout WSC, filed in the Official Public Records of Kaufman County, Texas on October 4, 1984 in Volume 786, Page 361.
24. Right of Way Easement from O.L. Nance Estate, Marie Robertson, Adm. and Marie Robertson to Markout WSC, filed in the Official Public Records of Kaufman County, Texas on October 4, 1984 in Volume 786, Page 379.
25. Right of Way Easement from Terry A. Ritz to Markout WSC, filed in the Official Public Records of Kaufman County, Texas on April 19, 2007, as Instrument Number 2007-00009310.
26. Right of Way Easement from Debbie Bannister to Markout WSC, filed in the Official Public Records of Kaufman County, Texas on April 19, 2007 as Instrument Number 2007-00009319.
27. Right of Way Easement from Ester Martinez to Markout WSC, filed in the Official Public Records of Kaufman County, Texas on June 24, 2015, as Instrument Number 2015-0011551.
28. Right of Way Easement from Sherry Coleman to Markout WSC, filed in the Official Public Records of Kaufman County, Texas on April 19, 2007, as Instrument Number 2007-00009317.
29. Easement dated June 21, 1965 to Markout WSC, recorded in Volume 484, Page 231, Deed Records, Kaufman County, Texas.
30. Easement dated June 21, 1965, to Markout WSC, recorded in Volume 484, Page 237, Deed Records, Kaufman County, Texas.
31. Right of Way Easement from James Smith to Markout WSC, filed in the Official Public Records of Kaufman County, Texas on May 13, 2014, as Instrument Number 2014-0007626.
32. Waterline Easement and Right-of-Way from Enrique Cruz Martinez to Markout WSC, filed in the Official Public Records of Kaufman County, Texas on September 18, 2020, as Instrument Number 2020-0028414.
33. Right of Way Easement from Megan Eastep to Markout WSC, filed in the Official Public Records of Kaufman County, Texas on July 28, 2014, as Instrument Number 2014-0012675.
34. Waterline Easement and Right-of-Way from Jaime Pastenes and Maricela Pastenes, filed in the Official Public Records of Kaufman County, Texas on May 15, 2020, filed as Instrument Number 2020-0012670.
35. Right of Way Easement from Duane B. Penny and Elizabeth Sue Penny to Markout WSC, filed in the Official Public Records of Kaufman County, Texas on October 4, 1984, in Volume 786, Page 387.
36. Right of Way Easement from David P. Nix and Charlise Ann Nix to Markout WSC, filed in the Official Public Records of Kaufman County, Texas on October 4, 1984, in Volume 786, Page 385.
37. Right-of-Way Easement from Scott Lyle to Markout WSC, filed in the Official Public Records of Kaufman County, Texas on September 27, 2017, as Instrument Number 2017-0022144.

38. Right of Way Easement from Moses De la Garza and Maria I. Diaz to Markout WSC, filed in the Official Public Records of Kaufman County, Texas on May 21, 2014, as Instrument Number 2014-0008243.
39. Right of Way Easement from Francisco and Yolanda Flores to Markout WSC, filed in the Official Public Records of Kaufman County, Texas on April 19, 2007, as Instrument Number 2007-00009320.
40. Right of Way Easement from Moses De la Garza to Markout WSC, filed in the Official Public Records of Kaufman County, Texas on September 4, 2014, as Instrument Number 2014-0015147.
41. Right of Way Easement from Jose F. Flores to Markout WSC, filed in the Official Public Records of Kaufman County, Texas on April 19, 2007, as Instrument Number 2007-00009316.
42. Right of Way Easement from Clifford L. McQueen and Faye McQueen to Markout WSC, filed in the Official Public Records of Kaufman County, Texas on October 4, 1984, in Volume 786, Page 383.
43. Right of Way Easement from Billie Thompson to Markout WSC, filed in the Official Public Records of Kaufman County, Texas on May 9, 2007, as Instrument Number 2007-00011013.
44. Right of Way Easement from Orenca Ramos-Maria Mesta, filed in the Official Public Records of Kaufman County, Texas on September 4, 2014, as Instrument Number 2014-0015146.
45. Right of Way Easement from Harold Stokes to Markout WSC, filed in the Official Public Records of Kaufman County, Texas on May 21, 2014, as Instrument Number 2014-0008240.
46. Easement from William Glenn Mayberry to Markout WSC, filed in the Official Public Records of Kaufman County, Texas on July 31, 1965 in Volume 484, Page 103.
47. Easement from William Glenn to Markout WSC, filed in the Official Public Records of Kaufman County, Texas on July 22, 1965 in Volume 484, Page 96.
48. Right of Way Easement from Charles A. Mitchell to Markout WSC, filed in the Official Public Records of Kaufman County, Texas on October 4, 1984 in Volume 786, Page 374.
49. Right of Way Easement from Elton Fite and Eno Ukanna-Ewing to Markout WSC, filed in the Official Public Records of Kaufman County, Texas on May 9, 2007, as Instrument Number 2007-00011005.
50. Right of Way Easement from Robert Don Kearby and Brenda Kay Kearby to Markout WSC, filed in the Official Public Records of Kaufman County, Texas on October 4, 1984, in Volume 786, Page 373.
51. Right of Way Easement from Melvin Shearer and Emily Shearer to Markout WSC, filed in the Official Public Records of Kaufman County, Texas on October 4, 1984, in Volume 786, Page 391.
52. Right of Way Easement from Robert Don Kearby and Brenda Kay Kearby to Markout WSC, filed in the Official Public Records of Kaufman County, Texas on October 4, 1984, in Volume 786, Page 373.
53. Right of Way Easement from John H. Morrison and Virginia M. Morrison to Markout WSC, filed in the Official Public Records of Kaufman County, Texas on October 4, 1984, in Volume 786, Page 376.
54. Right of Way Easement from William R. Falls and Donna M. Falls to Markout WSC, filed in the Official Public Records of Kaufman County, Texas on April 25, 1984, in Volume 786, Page 367.
55. Right of Way Easement from Frank and Dorothy Morgan to Markout WSC, filed in the Official Public Records of Kaufman County, Texas on April 29, 2002, in Volume 1987, Page 435.
56. Right of Way Easement from Robert Dale Robertson and Madge Robertson to Markout WSC, filed in the Official Public Records of Kaufman County, Texas on October 4, 1984, in Volume 786, Page 390.

57. Right of Way Easement from Robert Dale Robertson and Madge Robertson to Markout WSC, filed in the Official Public Records of Kaufman County, Texas on October 4, 1984, in Volume 786, Page 390.
58. Right of Way Easement from Jack R. Brooks to Markout WSC, filed in the Official Public Records of Kaufman County, Texas on October 4, 1984, in Volume 786, Page 359.
59. Right of Way Easement from Kris M. Brooks, Individually and as Independent Executor of the Estate of Elizabeth Royce Mathiesen to Markout WSC, filed in the Official Public Records of Kaufman County, Texas on September 1, 1983, in Volume 786, Page 375.
60. Right of Way Easement from Jack R. Brooks to Markout WSC, filed in the Official Public Records of Kaufman County, Texas on September 4, 2014, as Instrument Number 2014-0015143.
61. Right of Way Easement from James W. Andrews and Donna G. Andrews to Markout WSC, filed in the Official Public Records of Kaufman County, Texas on October 4, 1984, in Volume 786, Page 355.
62. Right of Way Easement from Jack R. Brooks to Markout WSC, filed in the Official Public Records of Kaufman County, Texas on October 4, 1984, in Volume 786, Page 359.
63. Right of Way Easement from Jose Ramirez to Markout WSC, filed in the Official Public Records of Kaufman County, Texas on April 26, 1985, in Volume 808, Page 759.
64. Easement from Robert G. Williams and Katherine C. Williams to Markout WSC, filed in the Official Public Records of Kaufman County, Texas on November 8, 1965 in Volume 486, Page 440.
65. Right of Way Easement from Bryan Corley to Markout WSC, filed in the Official Public Records of Kaufman County, Texas on April 19, 2007, as Instrument Number 2007-00009313.
66. Right of Way Easement from Tom Dixon to Markout WSC, filed in the Official Public Records of Kaufman County, Texas on October 4, 1984, in Volume 786, Page 363.
67. Waterline Easement and Right-of-Way from Christopher Merritt Jackson and Kacey Lynn Jackson to Markout WSC, filed in the Official Public Records of Kaufman County, Texas on June 17, 2020, as Instrument Number 2020-0016360.
68. Easement from Rhoda Lee Goforth, Rhoda Lee Proctor, and Jo Ceal Standifer to Markout WSC, filed in the Official Public Records of Kaufman County, Texas on November 8, 1965 in Volume 486, Page 440.
69. Grant of Easement from Clarence Bentley to Markout WSC, filed in the Official Public Records of Kaufman County, Texas on January 21, 1986, in Volume 840, Page 275.
70. Right of Way Easement from Johnny Christopher Steen and Patricia A. Steen to Markout WSC, filed in the Official Public Records of Kaufman County, Texas on October 4, 1984, in Volume 786, Page 394.
71. Waterline Easement and Right-of-Way from Jose Pilar Garcia and Maria Natalia Garcia to Markout WSC, filed in the Official Public Records of Kaufman County, Texas on November 10, 2020, as Instrument Number 2020-0035622.
72. Right of Way Easement from Bobby Jones to Markout WSC, filed in the Official Public Records of Kaufman County, Texas on November 8, 1984, in Volume 790, Page 248.
73. Easement from Dwight Gene Tyndall, Individually and as Independent Executor of the Estate of Deborah Elaine Tyndall, Deceased and Sandra S. Tyndall to Markout WSC, filed in the Official Public Records of Kaufman County, Texas on August 8, 1958, in Volume 822, Page 410.
74. Waterline Easement and Right-of-Way from Jerry Fernandez and Michelle Taylor-Fernandez to Markout WSC, filed in the Official Public Records of Kaufman County, Texas on November 27, 2018, as Instrument Number 2018-0029245.

75. Right of Way Easement from David R. or Sissy A. Littlefield to Markout WSC, filed in the Official Public Records of Kaufman County, Texas on April 29, 2002, in Volume 1987, Page 449.
76. Easement from Bobby E. Jones and Peggy N. Jones to Markout WSC, filed in the Official Public Records of Kaufman County, Texas on April 26, 1985, in Volume 808, Page 749.
77. Waterline Easement and Right-of-Way from Barbara Payne and Logan Payne to Markout WSC, filed in the Official Public Records of Kaufman County, Texas on April 26, 2018, as Instrument Number 2018-0009781.
78. Right of Way Easement from Jeffrey S. Morgan to Markout WSC, filed in the Official Public Records of Kaufman County, Texas on May 9, 2007, as Instrument Number 2007-00011001.
79. Right-of-Way Easement from Kristin Ewing to Markout WSC, filed in the Official Public Records of Kaufman County, Texas on September 27, 2017, as Instrument Number 2017-0022146.
80. Right-of-Way Easement from Liberty Shoe Warehouse to Markout WSC, filed in the Official Public Records of Kaufman County, Texas on November 21, 2014, as Instrument Number 2014-0019879.
81. Right-of-Way Easement from Michele Hairston to Markout WSC, filed in the Official Public Records of Kaufman County, Texas on May 9, 2007, as Instrument Number 2007-00010999.
82. Waterline Easement and Right-of-Way from Micah Glynn Schlueter and Ashley Rene Barnes to Markout WSC, filed in the Official Public Records of Kaufman County, Texas on September 18, 2020, as Instrument Number 2020-0028415.
83. Right of Way Easement from Homer H. Brooks and Betty Brooks to Markout WSC, filed in the Official Public Records of Kaufman County, Texas on October 4, 1984, in Volume 786, Page 360.
84. Right of Way Easement from Thomas J. Bialas and Ruth Ann Bialas to Markout WSC, filed in the Official Public Records of Kaufman County, Texas on October 15, 1984, in Volume 787, Page 483.
85. Right of Way Easement from Homer H. Brooks and Betty Brooks to Markout WSC, filed in the Official Public Records of Kaufman County, Texas on October 4, 1984, in Volume 786, Page 360.
86. Right of Way Easement from Frank Duggan to Markout WSC, filed in the Official Public Records of Kaufman County, Texas on June 17, 2002, in Volume 2019, Page 148.
87. Right of Way Easement from Stephen Weed to Markout WSC, filed in the Official Public Records of Kaufman County, Texas on May 9, 2007, as Instrument Number 2007-00011011.
88. Right-of-Way Easement from Robert D. Lange to Markout WSC, filed in the Official Public Records of Kaufman County, Texas on August 27, 2015, as Instrument Number 2015-0016291.
89. Right of Way Easement from Frank Duggan and Linda Duggan to Markout WSC, filed in the Official Public Records of Kaufman County, Texas on October 4, 1984, in Volume 786, Page 364.
90. Right of Way Easement from Frank Duggan to Markout WSC, filed in the Official Public Records of Kaufman County, Texas on June 27, 2002, in Volume 2019, Page 151.
91. Right-of-Way Easement from Richard Quintanilla and Martha Quintanilla to Markout WSC, filed in the Official Public Records of Kaufman County, Texas on September 23, 2014, as Instrument Number 2014-0016279.
92. Right-of-Way Easement from Martha De La Torre to Markout WSC, filed in the Official Public Records of Kaufman County, Texas on November 7, 2016, as Instrument Number 2016-0022778.
93. Right of Way Easement from Gene D. Veal and Tully Alice Veal to Markout WSC, filed in the Official Public Records of Kaufman County, Texas on October 4, 1984, in Volume 786, Page 401.
94. Right-of-Way Easement from Martha Patricia De-La-Torre to Markout WSC, filed in the Official Public Records of Kaufman County, Texas on July 28, 2014, as Instrument Number 2014-0012695.

95. Waterline Easement and Right-of-Way from Jason K. Eddington and Lauren H. Eddington to Markout WSC, filed in the Official Public Records of Kaufman County, Texas on December 8, 2020, as Instrument Number 2020-0039315.
96. Right of Way Easement from Lana LaBarbera and Steve LaBarbera to Markout WSC, filed in the Official Public Records of Kaufman County, Texas on April 29, 2002, in Volume 1987, Page 456.
97. Easement from John Wallace and Ethel Wallace to Markout WSC, filed in the Official Public Records of Kaufman County, Texas on July 1, 1965, in Volume 484, Page 243.
98. Right of Way Easement from Bobby Ray thomas and Lena P. Thomas to Markout WSC, filed in the Official Public Records of Kaufman County, Texas on October 4, 1984, in Volume 786, Page 400.
99. Waterline Easement and Right-of-Way from Maribel Ramos, Juan Ramos, Jr., and Felipe Navarro Ramos to Markout WSC, filed in the Official Public Records of Kaufman County, Texas on September 18, 2020, in Instrument Number 2020-0028409.
100. Right-of-Way Easement from Behzad Karimi to Markout WSC, filed in the Official Public Records of Kaufman County, Texas on September 27, 2017, as Instrument Number 2017-0022145.
101. Easement from Jerry Langley and Melba Langley to Markout WSC, filed in the Official Public Records of Kaufman County, Texas on June 21, 1965, in Volume 484, Page 233.
102. Waterline Easement and Right-of-Way from Rebecca McKinney and Austen Green to Markout WSC, filed in the Official Public Records of Kaufman County, Texas on April 26, 2018, as Instrument Number 2018-0009778.
103. Right-of-Way Easement from Clayton Gilbert to Markout WSC, filed in the Official Public Records of Kaufman County, Texas on July 19, 2016, as Instrument Number 2016-0013924.
104. Waterline Easement and Right-of-Way from Eric Lee Chavez and Megan Michelle Myre to Markout WSC, filed in the Official Public Records of Kaufman County, Texas on November 10, 2020, as Instrument Number 2020-0035620.
105. Right of Way Easement from Richard Madison and Margaret Madison to Markout WSC, filed in the Official Public Records of Kaufman County, Texas on April 29, 2002, in Volume 1987, Page 448.
106. Waterline Easement and Right-of-Way from Joanna S. Gomez and Ramon R. Gomez to Markout WSC, filed in the Official Public Records of Kaufman County, Texas on April 26, 2018, as Instrument Number 2018-0009779.
107. Right of Way Easement from Franklin D. Herren and Carla Herren to Markout WSC, filed in the Official Public Records of Kaufman County, Texas on September 4, 2014, as Instrument Number 2014-0015154.
108. Right of Way Easement from Keila Clay to Markout WSC, filed in the Official Public Records of Kaufman County, Texas on September 10, 2014, as Instrument Number 2014-0015461.
109. Easement from Claude Edward Garrett, Jr. and Daphne McAfee to Markout WSC, filed in the Official Public Records of Kaufman County, Texas on August 8, 1985, in Volume 822, Page 420.
110. Right of Way Easement from Jamie Starrett to Markout WSC, filed in the Official Public Records of Kaufman County, Texas on September 4, 2014, as Instrument Number 2014-0015140.
111. Right of Way Easement from Alkan Corp. to Markout WSC, filed in the Official Public Records of Kaufman County, Texas on September 10, 2014, as Instrument Number 2014-0015462.
112. Right of Way Easement from D.P. Newton and Peggy M. Newton to Markout WSC, filed in the Official Public Records of Kaufman County, Texas on October 4, 1984, in Volume 786, Page 386.

113. Right of Way Easement from Kenneth Robertson, Executor of Estate of Pada Robertson to Markout WSC, filed in the Official Public Records of Kaufman County, Texas on November 8, 1984, in Volume 790, Page 245.
114. Easement dated August 16, 1991 from West Foundation to Markout Water Supply Corporation recorded in Volume 1039, Page 554, Official Public Records of Kaufman County Texas.
115. Easement dated August 1, 1985 from West Foundation to Markout WSC, recorded in Volume 862, Page 367, Official Public Records of Kaufman County, Texas amended by instrument recorded in Volume 869, Page 589
116. Right of Way Easement from J.D. Haley and Linda L. Haley to Markout WSC, filed in the Official Public Records of Kaufman County, Texas on October 4, 1984, in Volume 786, Page 371.
117. Right of Way Easement from Bennie Jo Trott, Individually, and as Independent Executrix of the Estate of Jack Trott, Deceased to Markout WSC, filed in the Official Public Records of Kaufman County, Texas on April 26, 1985, in Volume 808, Page 763.
118. Right of Way Easement from David Lee Tudor and Rebecca Rose Tudor to Markout WSC, filed in the Official Public Records of Kaufman County, Texas on May 6, 2002, in Volume 1992, Page 196.
119. Easement from Bennie Jo Trott to Markout WSC, filed in the Official Public Records of Kaufman County, Texas on June 21, 1965, in Volume 484, Page 266.
120. Right of Way Easement from Donnie Davis to Markout WSC, filed in the Official Public Records of Kaufman County, Texas on August 8, 2011, as Instrument Number 2011-0011902.
121. Right of Way Easement from Merle Detwiler to Markout WSC, filed in the Official Public Records of Kaufman County, Texas on April 19, 2007, as Instrument Number 2007-00009318.
122. Right of Way Easement from Kenneth Robertson, Executor of the Estate of Ada Robertson to Markout WSC, filed in the Official Public Records of Kaufman County, Texas on November 8, 1984, in Volume 790, Page 245.
123. Easement from David George McGaffin and Billie McGaffin to Markout WSC, filed in the Official Public Records of Kaufman County, Texas on July 16, 1965, in Volume 484, Page 89.
124. Easement from David George McGaffin and Billie McGaffin to Markout WSC, filed in the Official Public Records of Kaufman County, Texas on August 8, 1985, in Volume 822, Page 430.
125. Right of Way Easement from Admir Nokshiqi to Markout WSC, filed in the Official Public Records of Kaufman County, Texas on May 7, 2014, as Instrument Number 2014-0007463.
126. Right of Way Easement from Thomas J. Travis and Betty R. Travis to Markout WSC, filed in the Official Public Records of Kaufman County, Texas on May 6, 2002, in Volume 1992, Page 199.
127. Waterline Easement and Right-of-Way from Lea T. Ainsworth and Candiss N. Ainsworth to Markout WSC, filed in the Official Public Records of Kaufman County, Texas on May 15, 2020, as Instrument Number 2020-0012668.
128. Right of Way Easement from Shirley Norris to Markout WSC, filed in the Official Public Records of Kaufman County, Texas on May 9, 2007, as Instrument Number 2007-00010997.
129. Waterline Easement and Right-of-Way from Jacob C. Harp and Robyn Harp to Markout WSC, filed in the Official Public Records of Kaufman County, Texas on September 27, 2018, as Instrument Number 2018-0024569.
130. Waterline Easement and Right-of-Way from Gordon T. Murr and Yvonne Marie Gonzales aka Yvonne Murr to Markout WSC, filed in the Official Public Records of Kaufman County, Texas on June 10, 2021, as Instrument Number 2021-0022991.

131. Right-of-Way Easement from Rachel White to Markout WSC, filed in the Official Public Records of Kaufman County, Texas on November 21, 2014, as Instrument Number 2014-0019880.
132. Waterline Easement and Right-of-Way from Maricela Trejo and Jose Trejo to Markout WSC, filed in the Official Public Records of Kaufman County, Texas on September 27, 2018, as Instrument Number 2018-0024573.
133. Right-of-Way Easement from Steven Hayes and Karen Hayes to Markout WSC, filed in the Official Public Records of Kaufman County, Texas on May 21, 2014, as Instrument Number 2014-0008236.
134. Right of Way Easement from Kimberly Garcia to Markout WSC, filed in the Official Public Records of Kaufman County, Texas on May 9, 2007, as Instrument Number 2007-00010996.
135. Right of Way Easement from Ines Diaz to Markout WSC, filed in the Official Public Records of Kaufman County, Texas on May 9, 2007, as Instrument Number 2007-00010995.
136. Right of Way Easement from Beam and Sons Inc. to Markout WSC, filed in the Official Public Records of Kaufman County, Texas on April 29, 2002, in Volume 1987, Page 438.
137. Right-of-Way Easement from Kenneth Penner to Markout WSC, filed in the Official Public Records of Kaufman County, Texas on June 24, 2015, as Instrument Number 2015-0011554.
138. Right of Way Easement from Jimmy R. Reimer to Markout WSC, filed in the Official Public Records of Kaufman County, Texas on May 9, 2007, as Instrument Number 2007-00011006.
139. Right of Way Easement from Roland Stouffer to Markout WSC, filed in the Official Public Records of Kaufman County, Texas on October 4, 1984, in Volume 786, Page 398.
140. Right of Way Easement from Amande Spencer to Markout WSC, filed in the Official Public Records of Kaufman County, Texas on May 9, 2007, as Instrument Number 2007-00010994.
141. Right of Way Easement from Shepherd Place Homes Inc. to Markout WSC, filed in the Official Public Records of Kaufman County, Texas on December 5, 2013, as Instrument Number 2013-0022047.
142. Right of Way Easement from Abner Avila to Markout WSC, filed in the Official Public Records of Kaufman County, Texas on February 8, 2017, as Instrument Number 2017-0002926.
143. Right of Way Easement from Glen Red Whaley to Markout WSC, filed in the Official Public Records of Kaufman County, Texas on June 27, 2002, in Volume 2019, Page 147.
144. Right of Way Easement from Sherry A. Smith to Markout WSC, filed in the Official Public Records of Kaufman County, Texas on May 9, 2007, as Instrument Number 2007-00010992.
145. Right of Way Easement from Lena Feagin Kelley and the Estate of Lena Newton Feagin to Markout WSC, filed in the Official Public Records of Kaufman County, Texas on October 15, 1984, in Volume 787, Page 484.
146. Right of Way Easement from Shepherd Place Homes Inc. to Markout WSC, filed in the Official Public Records of Kaufman County, Texas on May 7, 2014, as Instrument Number 2014-0007460.
147. Right of Way Easement from Martha Escobedo to Markout WSC, filed in the Official Public Records of Kaufman County, Texas on May 9, 2007, as Instrument Number 2007-00010993.
148. Right of Way Easement from Christopher A. Moore to Markout WSC, filed in the Official Public Records of Kaufman County, Texas on May 29, 2014, as Instrument Number 2014-0008813.
149. Right-of-Way Easement from Adrian Green to Markout WSC, filed in the Official Public Records of Kaufman County, Texas on February 8, 2017, as Instrument Number 2017-0002925.
150. Waterline Easement and Right-of-Way from Robert Anthony Balthazar Jr., Valerie Davila Balthazar, Robert Davila, Jr., and Ida Velasquez Davila to Markout WSC, filed in the Official Public Records of Kaufman County, Texas on November 10, 2020, as Instrument Number 2020-0035621.

151. Right-of-Way Easement from Charles R. Penn, II, to Markout WSC, filed in the Official Public Records of Kaufman County, Texas on May 21, 2014, as Instrument Number 2014-0008235.
152. Right of Way Easement from James G. Harlow and Bonnie L. Harlow to Markout WSC, filed in the Official Public Records of Kaufman County, Texas on April 29, 2002, in Volume 1987, Page 434.
153. Right of Way Easement from David Sparks to Markout WSC, filed in the Official Public Records of Kaufman County, Texas on December 2, 2015, as Instrument Number 2015-0022908.
154. Right of Way Easement from J. E. Hamblen to Markout WSC, filed in the Official Public Records of Kaufman County, Texas on October 8, 1986, in Volume 869, Page 585.
155. Right of Way Easement from Olivia Mongogna to Markout WSC, filed in the Official Public Records of Kaufman County, Texas on July 28, 2014, as Instrument Number 2014-0012674.
156. Easement from Ethel Jane Wisner to Markout WSC, filed in the Official Public Records of Kaufman County, Texas on January 30, 1969, in Volume 524, Page 460.
157. Waterline Easement and Right-of-Way from Armando M. Ramirez and Maria Ramirez to Markout WSC, filed in the Official Public Records of Kaufman County, Texas on June 10, 2021, as Instrument Number 2021-0022993.
158. Right of Way Easement from Clarence L. Blair and Sandra J. Blair to Markout WSC, filed in the Official Public Records of Kaufman County, Texas on October 4, 1984, in Volume 786, Page 357.
159. Easement from Sandra J. Blair and Clarence L. Blair to Markout WSC, filed in the Official Public Records of Kaufman County, Texas on April 14, 1984, in Volume 860, Page 557.
160. Right of Way Easement from Clarence L. Blair and Sandra J. Blair to Markout WSC, filed in the Official Public Records of Kaufman County, Texas on April 14, 1984, in Volume 860, Page 557.
161. Right-of-Way Easement from Vivian Homes Limited to Markout WSC, filed in the Official Public Records of Kaufman County, Texas on November 7, 2016, as Instrument Number 2016-0022780.
162. Right of Way Easement from J. E. Hamblen to Markout WSC, filed in the Official Public Records of Kaufman County, Texas on October 8, 1986, in Volume 869, Page 587.
163. Right of Way Easement from Bernard Alexander and Alisha M. Santee-Alexander to Markout WSC, filed in the Official Public Records of Kaufman County, Texas on December 2, 2015, as Instrument Number 2015-0022913.
164. Easement from Lesley H. Booker and Niccole M. Booker to Markout WSC by J.E. Hamblen, filed in the Official Public Records of Kaufman County, Texas on August 25, 1965, in Volume 484, Page 91.
165. Easement from Lesley H. Booker and Niccole M. Booker to Markout WSC by J.E. Hamblen, filed in the Official Public Records of Kaufman County, Texas on August 20, 1986, in Volume 869, Page 587.
166. Right-of-Way Easement from Martha Lockett to Markout WSC, filed in the Official Public Records of Kaufman County, Texas on April 19, 2017, as Instrument Number 2017-0008482.
167. Waterline Easement and Right-of-Way from Billy Jerome Cook, Jr. and Ilean King to Markout WSC, filed in the Official Public Records of Kaufman County, Texas on August 6, 2020 as Instrument Number 2020-0022871.
168. Right of Way Easement from James Menefore to Markout WSC, filed in the Official Public Records of Kaufman County, Texas on June 27, 2002, in Volume 2019, Page 149.
169. Right of Way Easement from Mary Beth Gailley to Markout WSC, filed in the Official Public Records of Kaufman County, Texas on May 9, 2007, as Instrument Number 2007-00011000.

170. Right of Way Easement from J.L. James and Billie O. James to Markout WSC, filed in the Official Public Records of Kaufman County, Texas on October 4, 1984, in Volume 786, Page 372.
171. Right-of-Way Easement from Randy Metzinger to Markout WSC, filed in the Official Public Records of Kaufman County, Texas on August 27, 2015, as Instrument Number 2015-0016293.
172. Right of Way Easement from Dorris M. Hamblen, Individually; Lisa Hamblen Hood, Individually; Cheree Hamblen Whiddon, Individually, and as Independent Executrix of the Estate of James E. Hamblen to Markout WSC by J.E. Hamblen, filed in the Official Public Records of Kaufman County, Texas on October 8, 1986, in Volume 869, Page 587.
173. Right of Way Easement from J. E. Hamblen to Markout WSC, filed in the Official Public Records of Kaufman County, Texas on October 8, 1986, in Volume 869, Page 587.
174. Waterline Easement and Right-of-Way from Maxine Stone to Markout WSC, filed in the Official Public Records of Kaufman County, Texas on October 4, 2017, as Instrument Number 2017-0022801.
175. Right-of-Way Easement from Elizabeth Cedillo to Markout WSC, filed in the Official Public Records of Kaufman County, Texas on August 5, 2015, as Instrument Number 2015-0014746.
176. Right of Way Easement from Clint McCaffety to Markout WSC, filed in the Official Public Records of Kaufman County, Texas on May 29, 2014, as Instrument Number 2014-0008812.
177. Right of Way Easement from Dorris M. Hamblen, Lisa Hamblen Hood, and Cheree Hamblen Whiddon, Individually and as Co-Independent Executor of the Estate of James E. Hamblen to Markout WSC by J.E. Hamblen et al, filed in the Official Public Records of Kaufman County, Texas on August 25, 1965, in Volume 484, Page 91 and amended by Easement recorded in Volume 485, Page 385.
178. Right of Way Easement from J. E. Hamblen to Markout WSC, filed in the Official Public Records of Kaufman County, Texas on October 8, 1986, in Volume 869, Page 587.
179. Right of Way Easement from Billy Brauner, Brauner Costa Burkes, LP to Markout WSC, filed in the Official Public Records of Kaufman County, Texas on May 6, 2002, in Volume 1992, Page 191.
180. Right of Way Easement from Jamie Huerta to Markout WSC, filed in the Official Public Records of Kaufman County, Texas on May 21, 2014, as Instrument Number 2014-0008237.
181. Right of Way Easement from Monty R. Griffin and Annie R. Griffin to Markout WSC, filed in the Official Public Records of Kaufman County, Texas on October 4, 1984, in Volume 786, Page 368.
182. Right-of-Way Easement from Clifford W. Otts to Markout WSC, filed in the Official Public Records of Kaufman County, Texas on July 19, 2016, as Instrument Number 2016-0013925.
183. Fifteen foot wide perpetual easement and right-of-way for the maintenance and operation of a water pipe line as granted by William E. Shaw and Ruth Shaw to Markout WSC in instrument dated July 30, 1965, and recorded in Volume 484, Page 264, Deed Records, Kaufman County, Texas.
184. Fifteen foot wide perpetual easement and right of way for the maintenance and operation of a water pipe line as granted by Killibrew T. Martin to Markout WSC by instrument dated October 3, 1984, and recorded in Volume 484, Page 264, Deed Records of Kaufman County, Texas.
185. Right-of-Way Easement from Joe P. Windham to Markout WSC, filed in the Official Public Records of Kaufman County, Texas on September 27, 2017, as Instrument Number 2017-0022143.

186. Waterline Easement and Right-of-Way from Veronica Andress and Luke Andress to Markout WSC, filed in the Official Public Records of Kaufman County, Texas on September 27, 2018, as Instrument Number 2018-0024566.
187. Right-of-Way Easement from James Hanks to Markout WSC, filed in the Official Public Records of Kaufman County, Texas on November 7, 2016, as Instrument Number 2016-0022775.
188. Right-of-Way Easement from Maria Barragan to Markout WSC, filed in the Official Public Records of Kaufman County, Texas on April 19, 2017, as Instrument Number 2017-0008484.
189. Right of Way Easement from Billy Brauner, Brauner Costa Burkes, LP to Markout WSC, filed in the Official Public Records of Kaufman County, Texas on May 6, 2002, as Volume 1992, Page 192.
190. Right-of-Way Easement from Daniel Brummett to Markout WSC, filed in the Official Public Records of Kaufman County, Texas on February 11, 2016, as Instrument Number 2016-0002294.
191. Right of Way Easement from Alkan Corp. to Markout WSC, filed in the Official Public Records of Kaufman County, Texas on May 29, 2014, as Instrument Number 2014-0008805.
192. Waterline Easement and Right-of-Way from Eddie Keith Willis and Deborah Ann Willis to Markout WSC, filed in the Official Public Records of Kaufman County, Texas on October 16, 2019, as Instrument Number 2019-0025667.
193. Right of Way Easement from J. E. Hamblen to Markout WSC, filed in the Official Public Records of Kaufman County, Texas on October 8, 1986, in Volume 869, Page 587.
194. Waterline Easement and Right-of-Way from Sylvia L. Nix to Markout WSC, filed in the Official Public Records of Kaufman County, Texas on October 4, 2017, as Instrument Number 2017-0022807.
195. Right of Way Easement from Western union Telegraph Co. to Markout WSC, filed in the Official Public Records of Kaufman County, Texas on April 26, 1985, in Volume 808, Page 764.
196. Waterline Easement and Right-of-Way from Neal A. Bowles and Nineja Balero Green to Markout WSC, filed in the Official Public Records of Kaufman County, Texas on November 10, 2020, as Instrument Number 2020-0035616.
197. Right of Way Easement from Lena Feagain Kelley to Markout WSC, filed in the Official Public Records of Kaufman County, Texas on October 15, 1984, in Volume 860, Page 555.
198. Right of Way Easement from Lena Feagain Kelley to Markout WSC, filed in the Official Public Records of Kaufman County, Texas on October 15, 1984, in Volume 860, Page 555.
199. Waterline Easement and Right-of-Way from Andrew B. Thigpen and Thelma E. Thigpen to Markout WSC, filed in the Official Public Records of Kaufman County, Texas on October 4, 2017, as Instrument Number 2017-0022796.
200. Right-of-Way Easement from Glen Pingleton to Markout WSC, filed in the Official Public Records of Kaufman County, Texas on November 21, 2014, as Instrument Number 2014-0019878.
201. Right-of-Way Easement from Jennifer Turner to Markout WSC, filed in the Official Public Records of Kaufman County, Texas on September 23, 2014, as Instrument Number 2014-0016278.
202. Easement included in Warranty Deed from Eddie Donnell and Mary Donnell to Larry Hartle and Linda Hartle recorded in Volume 1162, Page 532, Official Public Records of Kaufman County, Texas, originally granted by J.E. Hamlen to Markout WSC, filed in the Official Public Records of Kaufman County, Texas on August 25, 1965, in Volume 485, Page 385.
203. Right-of-Way Easement from Keith Bell to Markout WSC, filed in the Official Public Records of Kaufman County, Texas on December 2, 2015, as Instrument Number 2015-0022912.
204. Right-of-Way Easement from Judy Stout to Markout WSC, filed in the Official Public Records of Kaufman County, Texas on July 28, 2014, as Instrument Number 2014-0012673.

205. Waterline Easement and Right-of-Way from Megan Tucker and Daniel Tucker to Markout WSC, filed in the Official Public Records of Kaufman County, Texas on April 26, 2018, as Instrument Number 2018-0009785.
206. Waterline Easement and Right-of-Way from Richard W. Buickerood and Josephine G. Buickerood to Markout WSC, filed in the Official Public Records of Kaufman County, Texas on August 6, 2020, as Instrument Number 2020-0022868.
207. Right of Way Easement from Riverstone Custom Homes, Inc. to Markout WSC by J.E. Hamblen, Dorris Hamblen, W.E. Shaw and Ruth Shaw filed in the Official Public Records of Kaufman County, Texas on August 25, 1965, in Volume 484, Page 91.
208. Right of Way Easement from James F. Daily and Martha Jo Daily to Markout WSC, filed in the Official Public Records of Kaufman County, Texas on October 4, 1984, in Volume 786, Page 362.
209. Right of Way Easement from Janys King to Markout WSC, filed in the Official Public Records of Kaufman County, Texas on October 15, 1984, in Volume 787, Page 485.
210. Waterline Easement and Right-of-Way from Aaron M. Ruyle, the Sole Member and Chief Executive Manager of 10713 Meadowbrook Blvd., LLC to Markout WSC, filed in the Official Public Records of Kaufman County, Texas on May 9, 2019, as Instrument Number 2019-0010458.
211. Right of Way Easement from James F. Daily and Martha Jo Daily to Markout WSC, filed in the Official Public Records of Kaufman County, Texas on October 4, 1984, in Volume 786, Page 362.
212. Right-of-Way Easement from Holly Long to Markout WSC, filed in the Official Public Records of Kaufman County, Texas on September 4, 2014, as Instrument Number 2014-0015148.
213. Right of Way Easement from Fred J. Threatt and Jo Threatt to Markout WSC, filed in the Official Public Records of Kaufman County, Texas on May 6, 2002, in Volume 1992, Page 195.
214. Right of Way Easement from Robert Greiner to Markout WSC, filed in the Official Public Records of Kaufman County, Texas on September 4, 2014, as Instrument Number 2014-0015152.
215. Easement from Eva Lou Moore, Independent Executrix of the Estate of C.E. Moore, and Blanche C. Moore to Markout WSC, filed in the Official Public Records of Kaufman County, Texas on July 16, 1965, in Volume 484, Page 89.
216. Waterline Easement and Right-of-Way from DGL Holdings LLC to Markout WSC, filed in the Official Public Records of Kaufman County, Texas on April 26, 2018, as Instrument Number 2018-0009784.
217. Right of Way Easement from Adam Wilcot and Maranda Wilcot to Markout WSC, filed in the Official Public Records of Kaufman County, Texas on May 9, 2007, as Instrument Number 2007-00010998.
218. Right-of-Way Easement from Rosemary Rodriguez to Markout WSC, filed in the Official Public Records of Kaufman County, Texas on August 5, 2015, as Instrument Number 2015-0014749.
219. Right-of-Way Easement from Jerry Farley to Markout WSC, filed in the Official Public Records of Kaufman County, Texas on February 8, 2017, as Instrument Number 2017-0002929.
220. Right of Way Easement from Denise New and Russell New to Markout WSC, filed in the Official Public Records of Kaufman County, Texas on May 9, 2007, as Instrument Number 2007-00010990.
221. Right-of-Way Easement from William K. Vandever to Markout WSC, filed in the Official Public Records of Kaufman County, Texas on February 8, 2017, as Instrument Number 2017-0002927.

222. Right of Way Easement from Kenneth Kidwill to Markout WSC, filed in the Official Public Records of Kaufman County, Texas on May 9, 2007, as Instrument Number 2007-00010991.
223. Waterline Easement and Right-of-Way from Johna L. Bailey to Markout WSC, filed in the Official Public Records of Kaufman County, Texas on September 27, 2018, as Instrument Number 2018-0024572.
224. Waterline Easement and Right-of-Way from Thuy Truong and Tan Pham to Markout WSC, filed in the Official Public Records of Kaufman County, Texas on October 16, 2019, as Instrument Number 2019-0025663.
225. Right-of-Way Easement from Clarissa Almaraz to Markout WSC, filed in the Official Public Records of Kaufman County, Texas on August 5, 2015, as Instrument Number 2015-0014747.
226. Right of Way Easement from Itzel Gonzalez to Markout WSC, filed in the Official Public Records of Kaufman County, Texas on September 4, 2014, as Instrument Number 2014-0015151.
227. Right-of-Way Easement from Jody Hensley to Markout WSC, filed in the Official Public Records of Kaufman County, Texas on July 19, 2016, as Instrument Number 2016-0013923.
228. Easement granted by Eva Lou Moore to Markout WSC, filed in the Official Public Records of Kaufman County, Texas on July 16, 1965, in Volume 484, Page 89.
229. Waterline Easement and Right-of-Way from Amir Lakhani as Director of Anna & Ashish Investments, Inc., a Texas corporation to Markout WSC, filed in the Official Public Records of Kaufman County, Texas on October 16, 2019, as Instrument Number 2019-0025666.
230. Right of Way Easement from Shepherd Place Homes Inc. to Markout WSC, filed in the Official Public Records of Kaufman County, Texas on May 13, 2014, as Instrument Number 2014-0007623.
231. Right-of-Way Easement from Jack Crim to Markout WSC, filed in the Official Public Records of Kaufman County, Texas on April 26, 2016, as Instrument Number 2016-0007731.
232. Waterline Easement and Right-of-Way from Charlie P. White and Faye L. White to Markout WSC, filed in the Official Public Records of Kaufman County, Texas on May 9, 2019, as Instrument Number 2019-0010460.
233. Right of Way Easement from Shepherd Place Homes Inc. to Markout WSC, filed in the Official Public Records of Kaufman County, Texas on May 7, 2014, as Instrument Number 2014-0007459.
234. Waterline Easement and Right-of-Way from Steven D. Bergstedt and Rebecca A. Bergstedt to Markout WSC, filed in the Official Public Records of Kaufman County, Texas on May 9, 2019, as Instrument Number 2019-0010457.
235. Right of Way Easement from Linda Lumpkin to Markout WSC, filed in the Official Public Records of Kaufman County, Texas on May 6, 2002, in Volume 1992, Page 193.
236. Right-of-Way Easement from David McNutt to Markout WSC, filed in the Official Public Records of Kaufman County, Texas on February 8, 2017, as Instrument Number 2017-0002930.
237. Right-of-Way Easement from John Lemonis to Markout WSC, filed in the Official Public Records of Kaufman County, Texas on September 7, 2016, as Instrument Number 2016-0017927.
238. Right of Way Easement from Fairley Ellis and Cathy Ellis to Markout WSC, filed in the Official Public Records of Kaufman County, Texas on October 4, 1984, in Volume 786, Page 365.
239. Right of Way Easement from Jeffrey D. Wilcox and Brenda S. Wilcox to Markout WSC, filed in the Official Public Records of Kaufman County, Texas on September 10, 2014, as Instrument Number 2014-0015459.

240. Waterline Easement and Right-of-Way from PSI Investments, c/o Preston Bend Real Estate to Markout WSC, filed in the Official Public Records of Kaufman County, Texas on June 10, 2021, as Instrument Number 2021-0022990.
241. Easement from Cecil E. Ligon and Ida Mae Ligon to Markout WSC, filed in the Official Public Records of Kaufman County, Texas on January __, 1969, in Volume 524, Page 450.
242. Right-of-Way Easement from Robert Hoover to Markout WSC, filed in the Official Public Records of Kaufman County, Texas on April 23, 2015, as Instrument Number 2015-0007100.
243. Right of Way Easement from Barbara Rodgers to Markout WSC, filed in the Official Public Records of Kaufman County, Texas on May 6, 2002, in Volume 1992, Page 197.
244. Right-of-Way Easement from David Morris to Markout WSC, filed in the Official Public Records of Kaufman County, Texas on November 7, 2016, as Instrument Number 2016-0022779.
245. Right-of-Way Easement from Brenda Albarran to Markout WSC, filed in the Official Public Records of Kaufman County, Texas on February 11, 2016, as Instrument Number 2016-0002295.
246. Right-of-Way Easement from Riter Group to Markout WSC, filed in the Official Public Records of Kaufman County, Texas on April 23, 2015, as Instrument Number 2015-0007101.
247. Waterline Easement and Right-of-Way from Charles A. Thomas and Nedra L. Thomas to Markout WSC, filed in the Official Public Records of Kaufman County, Texas on October 4, 2017, as Instrument Number 2017-0022800.
248. Right of Way Easement from by J.E. Hamblen, Dorris Hamblen, W.E. Shaw and Ruth Shaw to Markout WSC filed in the Official Public Records of Kaufman County, Texas on August 25, 1965, in Volume 484, Page 91.
249. Easement in Warranty Deed with Vendor's Lien filed in the Official Public Records of Kaufman County, Texas on October 21, 1996, in Volume 1231, Page 888 from Richard Wigman to Forrest Wray and Robin Wray, originally granted to Markout WSC and filed in the Official Public Records of Kaufman County, Texas on February 1, 1969, in Volume 524, Page 458.
250. Right-of-Way Easement from 6683 Lakewood, LLC – Thomas Truett, Jr. to Markout WSC, filed in the Official Public Records of Kaufman County, Texas on December 2, 2015, as Instrument Number 2015-0022911.
251. Easement to Markout WSC and filed in the Official Public Records of Kaufman County, Texas on February 1, 1969, in Volume 524, Page 458.
252. Easement from C.M. McMahan and Leta Inez McMahan to Markout WSC, filed in the Official Public Records of Kaufman County, Texas dated January 1969, in Volume 524, Page 458, and as shown on survey dated June 17, 2003, prepared by Bryan Connally, R.P.L.S. No. 5513.
253. Waterline Easement and Right-of-Way from Cary L. Griffin and Judy P. Griffin to Markout WSC, filed in the Official Public Records of Kaufman County, Texas on October 4, 2017, as Instrument Number 2017-0022808.
254. Right of Way Easement from Dary Davis and Cyndi Davis to Markout WSC, filed in the Official Public Records of Kaufman County, Texas on August 27, 2015, as Instrument Number 2015-0016294.
255. Easement from C.M. McMahan and Leta Inez McMahan to Markout WSC, filed in the Official Public Records of Kaufman County, Texas on June 22, 1965, in Volume 484, page 93.
256. Easement from C.M. McMahan and Leta Inez McMahan to Markout WSC, filed in the Official Public Records of Kaufman County, Texas on February 1, 1969, in Volume 524, Page 458.
257. Waterline Easement and Right-of-Way from William B. Smith and Stephanie D. Smith to Markout WSC, filed in the Official Public Records of Kaufman County, Texas on June 10, 2021, as Instrument Number 2021-0022992.

258. Waterline Easement and Right-of-Way from Charles Blacklock to Markout WSC, filed in the Official Public Records of Kaufman County, Texas on September 27, 2017, as Instrument Number 2017-0022139.
259. Waterline Easement and Right-of-Way from George H. Robinson to Markout WSC, filed in the Official Public Records of Kaufman County, Texas on October 16, 2019, as Instrument Number 2019-0025662.
260. Right of Way Easement from Lauren Jones to Markout WSC, filed in the Official Public Records of Kaufman County, Texas on September 10, 2014, as Instrument Number 2014-0015460.
261. Right-of-Way Easement from Christopher Hart to Markout WSC, filed in the Official Public Records of Kaufman County, Texas on April 23, 2015, as Instrument Number 2015-0007102.
262. Right-of-Way Easement from Kenneth Skidmore to Markout WSC, filed in the Official Public Records of Kaufman County, Texas on August 5, 2015, as Instrument Number 2015-0014748.
263. Waterline Easement and Right-of-Way from Kenneth Skidmore and Sheri Skidmore to Markout WSC, filed in the Official Public Records of Kaufman County, Texas on October 4, 2017, as Instrument Number 2017-0022804.
264. Easement from C.M. McMahan and Leta Inez McMahan to Markout WSC, filed in the Official Public Records of Kaufman County, Texas on June 22, 1965, in Volume 484, Page 93.
265. Easement to Markout WSC, filed in the Official Public Records of Kaufman County, Texas on January 29, 1969, in Volume 524, Page 458.
266. Right-of-Way Easement from Don White to Markout WSC, filed in the Official Public Records of Kaufman County, Texas on April 23, 2015, as Instrument Number 2015-0007097.
267. Easement to Markout WSC and filed in the Official Public Records of Kaufman County, Texas on June 22, 1965, in Volume 484, Page 93.
268. Right of Way Easement from David George McGaffin and Billie McGaffin to Markout WSC, filed in the Official Public Records of Kaufman County, Texas on October 4, 1984, in Volume 786, Page 381.
269. Waterline Easement and Right-of-Way from Isaac E. Brooks to Markout WSC, filed in the Official Public Records of Kaufman County, Texas on September 27, 2017, as Instrument Number 2017-0022138.
270. Waterline Easement and Right-of-Way from Peggy A. Troncoso to Markout WSC, filed in the Official Public Records of Kaufman County, Texas on October 4, 2017, as Instrument Number 2017-0022799.
271. Waterline Easement and Right-of-Way from Helen M. Whaley to Markout WSC, filed in the Official Public Records of Kaufman County, Texas on October 4, 2017, as Instrument Number 2017-0022798.
272. Waterline Easement and Right-of-Way from Regina L. Smith to Markout WSC, filed in the Official Public Records of Kaufman County, Texas on October 4, 2017, as Instrument Number 2017-0022797.
273. Easement from J.E. Hamblen to Markout WSC, filed in the Official Public Records of Kaufman County, Texas on August 25, 1965, in Volume 484, Page 91 and amended by Easement recorded in Volume 485, Page 385, Deed Records, Kaufman County, Texas.
274. Waterline Easement and Right-of-Way from Donald R. Gray and Martha Gray to Markout WSC, filed in the Official Public Records of Kaufman County, Texas on September 27, 2017, as Instrument Number 2017-0022136.

275. Right-of-Way Easement from Martha Gray and Donald Gray to Markout WSC, filed in the Official Public Records of Kaufman County, Texas on November 21, 2014, as Instrument Number 2014-0019877.
276. Waterline Easement and Right-of-Way from Kenneth J. McGee and Melissa R. McGee to Markout WSC, filed in the Official Public Records of Kaufman County, Texas on September 18, 2020, as Instrument Number 2020-0028412.
277. Waterline Easement and Right-of-Way from Francis J. Schrenk and Judith A. Schrenk to Markout WSC, filed in the Official Public Records of Kaufman County, Texas on October 4, 2017, as Instrument Number 2017-0022806.
278. Easement from J.E. Hamblen and Dorris Hamblen, W.E. Shaw and Ruth Shaw to Markout WSC, filed in the Official Public Records of Kaufman County, Texas on August 25, 1965, in Volume 484, Page 91.
279. Right of Way Easement from I.E. Showers and Geneva B. Showers to Markout WSC, filed in the Official Public Records of Kaufman County, Texas on October 4, 1984, as Volume 786, Page 397.
280. Waterline Easement and Right-of-Way from Stephen C. Silver and Debra Silver to Markout WSC, filed in the Official Public Records of Kaufman County, Texas on October 4, 2017, as Instrument Number 2017-0022805.
281. Waterline Easement and Right-of-Way from Gregory K. Bell and Annette Bell to Markout WSC, filed in the Official Public Records of Kaufman County, Texas on September 27, 2017, as Instrument Number 2017-0022140.
282. Right of Way Easement from Luby Cleveland and Vickie Sue Cleveland to Markout WSC, filed in the Official Public Records of Kaufman County, Texas on April 29, 2002, in Volume 1987, Page 442.
283. Right-of-Way Easement from Shamonica Pickett to Markout WSC, filed in the Official Public Records of Kaufman County, Texas on July 19, 2016, as Instrument Number 2016-0013921.
284. Right of Way Easement from Donald W. Sloan to Markout WSC, filed in the Official Public Records of Kaufman County, Texas on September 10, 2014, as Instrument Number 2014-0015458.
285. Waterline Easement and Right-of-Way from Robert Cooksley Jr. and Janet Cooksley to Markout WSC, filed in the Official Public Records of Kaufman County, Texas on April 26, 2018, as Instrument Number 2018-0009786.
286. Easement to Markout WSC and filed in the Official Public Records of Kaufman County, Texas on June 22, 1965, in Volume 484, Page 93.
287. Easement from C.M. McMahan and Leta Inez McMahan to Markout WSC, filed in the Official Public Records of Kaufman County, Texas on June 22, 1965, in Volume 484, Page 93.
288. Easement to Markout WSC and filed in the Official Public Records of Kaufman County, Texas on June 22, 1965, in Volume 484, Page 93.
289. Right of Way Easement from TRBP Limited to Markout WSC, filed in the Official Public Records of Kaufman County, Texas on September 10, 2014, as Instrument Number 2014-0015464.
290. Right of Way Easement from David Brown and Sandra Brown to Markout WSC, filed in the Official Public Records of Kaufman County, Texas on April 26, 1985, in Volume 808, Page 718.
291. Waterline Easement and Right-of-Way from Joseph Zmolik and Ashley Zmolik to Markout WSC, filed in the Official Public Records of Kaufman County, Texas on August 6, 2020, as Instrument Number 2020-0022867.

292. Right of Way Easement from David Johnson and April Johnson to Markout WSC, filed in the Official Public Records of Kaufman County, Texas on April 19, 2007, as Instrument Number 2007-00009315.
293. Waterline Easement and Right-of-Way from Terry Duane Roan, Jr. to Markout WSC, filed in the Official Public Records of Kaufman County, Texas on November 27, 2018, as Instrument Number 2018-0029244.
294. Easement to Markout WSC and filed in the Official Public Records of Kaufman County, Texas on January 31, 1969, in Volume 524, Page 450.
295. Easement to Markout WSC and filed in the Official Public Records of Kaufman County, Texas on January 31, 1969, in Volume 524, Page 454.
296. Right of Way Easement from Roger A. Richman to Markout WSC, filed in the Official Public Records of Kaufman County, Texas on October 15, 1985, in Volume 830, Page 122.
297. Waterline Easement and Right-of-Way from Alan J. Thompson to Markout WSC, filed in the Official Public Records of Kaufman County, Texas on December 8, 2020, as Instrument Number 2020-0039312.
298. Right of Way Easement from B.O. Richman and C.L. McGuistion, Jr. to Markout WSC, filed in the Official Public Records of Kaufman County, Texas on October 15, 1985, in Volume 830, Page 120.
299. Right of Way Easement from Steven Mark Wilder to Markout WSC, filed in the Official Public Records of Kaufman County, Texas on May 7, 2014, as Instrument Number 2014-0007462.
300. Right of Way Easement from William Craig Timbes and Crystal Timbes to Markout WSC, filed in the Official Public Records of Kaufman County, Texas on May 9, 2007, as Instrument Number 2007-00011003.
301. Waterline Easement and Right-of-Way from Jose Miguel Portillo and Karla Paulina Quintero to Markout WSC, filed in the Official Public Records of Kaufman County, Texas on August 6, 2020, as Instrument Number 2020-0022866.
302. Right-of-Way Easement from Belinda Allen to Markout WSC, filed in the Official Public Records of Kaufman County, Texas on April 26, 2016, as Instrument Number 2016-0007730.
303. Waterline Easement and Right-of-Way from Denice Fuller-Doughty and Lynne Doughty to Markout WSC, filed in the Official Public Records of Kaufman County, Texas on October 16, 2019, as Instrument Number 2019-0025668.
304. Right of Way Easement from Rodney Timbes and Wendy Timbes to Markout WSC, filed in the Official Public Records of Kaufman County, Texas on May 9, 2007, as Instrument Number 2007-00011002.
305. Right of Way Easement from Deborah Jo Ottwell to Markout WSC, filed in the Official Public Records of Kaufman County, Texas on April 29, 2002, in Volume 1987, Page 450.
306. Right of Way Easement from Bill Graves to Markout WSC, filed in the Official Public Records of Kaufman County, Texas on May 7, 2014, as Instrument Number 2014-0007461.
307. Right of Way Easement from Jerry D. Beal, Jr. to Markout WSC, filed in the Official Public Records of Kaufman County, Texas on April 29, 2002, in Volume 1987, Page 446.
308. Waterline Easement and Right-of-Way from Richard D. Crocker II and Thelma F. Crocker to Markout WSC, filed in the Official Public Records of Kaufman County, Texas on April 26, 2018, as Instrument Number 2018-0009783.
309. Waterline Easement and Right-of-Way from David G. Morris and Tammy L. Morris to Markout WSC, filed in the Official Public Records of Kaufman County, Texas on April 26, 2018, as Instrument Number 2018-0009782.

310. Right of Way Easement from David E. McVay to Markout WSC, filed in the Official Public Records of Kaufman County, Texas on October 4, 1984, in Volume 786, Page 380.
311. Right of Way Easement from Theodore Lee Martin to Markout WSC, filed in the Official Public Records of Kaufman County, Texas on November 8, 1984, in Volume 790, Page 251.
312. Right of Way Easement from Frank Zmolek and Josephine F. Zmolek to Markout WSC, filed in the Official Public Records of Kaufman County, Texas on October 4, 1984, in Volume 786, Page 405.
313. Right-of-Way Easement from Elizabeth McMahon to Markout WSC, filed in the Official Public Records of Kaufman County, Texas on July 19, 2016, as Instrument Number 2016-0013926.
314. Right of Way Easement from Lorraine A. Shelton to Markout WSC, filed in the Official Public Records of Kaufman County, Texas on May 21, 2014, as Instrument Number 2014-0008239.
315. Waterline Easement and Right-of-Way from Chad N. Chegwiddden and Lisa F. Chegwiddden to Markout WSC, filed in the Official Public Records of Kaufman County, Texas on December 8, 2020 as Instrument Number 2020-0039313.
316. Right-of-Way Easement from Lee Houston to Markout WSC, filed in the Official Public Records of Kaufman County, Texas on December 2, 2015 as Instrument Number 2015-0022910.
317. Right of Way Easement from Victoria L. Johnson to Markout WSC, filed in the Official Public Records of Kaufman County, Texas on April 29, 2002, in Volume 1987, Page 459.
318. Right of Way Easement from Victoria L. Johnson to Markout WSC, filed in the Official Public Records of Kaufman County, Texas on April 29, 2002, in Volume 1987, Page 460.
319. Waterline Easement and Right-of-Way from Miguel Angel Carrillo and Josie Diaz Carrillo to Markout WSC, filed in the Official Public Records of Kaufman County, Texas on May 15, 2020, as Instrument Number 2020-0012669.
320. Right of Way Easement from Terrell N. Musgrove, Jr. and Nancy E. Musgrove to Markout WSC, filed in the Official Public Records of Kaufman County, Texas on September 4, 2014, as Instrument Number 2014-0015145.
321. Right of Way Easement from Billy Don McAdams and Diana McAdams to Markout WSC, filed in the Official Public Records of Kaufman County, Texas on October 4, 1984, in Volume 786, Page 382.
322. Right of Way Easement from Johnny C. Steen and Patricia A. Steen to Markout WSC, filed in the Official Public Records of Kaufman County, Texas on October 4, 1984, in Volume 786, Page 395.
323. Right-of-Way Easement from Amanda Baber and George Baber, III to Markout WSC, filed in the Official Public Records of Kaufman County, Texas on September 27, 2017, as Instrument Number 2017-0022142.
324. Waterline Easement and Right-of-Way from Connie Webb and Melton Lee Webb, Jr. to Markout WSC, filed in the Official Public Records of Kaufman County, Texas on February 20, 2018, as Instrument Number 2018-0003903.
325. Easement from Cecil E. Ligon and wife to Markout WSC, filed in the Official Public Records of Kaufman County, Texas in Volume 324, Page 450.
326. Right of Way Easement from Edwin Eugene Mulder and Judy E. Mulder to Markout WSC, filed in the Official Public Records of Kaufman County, Texas on October 4, 1984, in Volume 786, Page 377.
327. Right of Way Easement from Billy R. Elliott and Sherry F. Elliott to Markout WSC, filed in the Official Public Records of Kaufman County, Texas on April 29, 2002, in Volume 1987, Page 439.

328. Waterline Easement and Right-of-Way from David Latimer and Tiffany Latimer to Markout WSC, filed in the Official Public Records of Kaufman County, Texas on September 27, 2018, as Instrument Number 2018-0024568.
329. Right of Way Easement from Gerald W. Knight and Kathy M. Knight to Markout WSC, filed in the Official Public Records of Kaufman County, Texas on April 26, 1985, in Volume 808, Page 755.
330. Right-of-Way Easement from Meagan Mitchell to Markout WSC, filed in the Official Public Records of Kaufman County, Texas on August 27, 2015, as Instrument Number 2015-0016292.
331. Right of Way Easement from Cecil E. Ligon to Markout WSC, filed in the Official Public Records of Kaufman County, Texas on October 15, 1984, in Volume 787, Page 486.
332. Right of Way Easement from Michael Pilcher and Patricia Pilcher to Markout WSC, filed in the Official Public Records of Kaufman County, Texas on October 4, 1984, in Volume 786, Page 388.
333. Waterline Easement and Right-of-Way from Presilo Galliguez and Annabelle Galliguez and Jonathan Galliguez to Markout WSC, filed in the Official Public Records of Kaufman County, Texas on August 6, 2020, as Instrument Number 2020-0022872.
334. Right of Way Easement from Jeff M. Jones and Laurel L. Jones to Markout WSC, filed in the Official Public Records of Kaufman County, Texas on April 29, 2002, in Volume 1987, Page 458.
335. Waterline Easement and Right-of-Way from Yainer Vega-Pena to Markout WSC, filed in the Official Public Records of Kaufman County, Texas on August 6, 2020, in Instrument Number 2020-0022869.
336. Deed from Cecil E. Ligon and Ida Mae Ligon to Edward C. Stephens and Dorothy L. Stephens, filed in the Official Public Records of Kaufman County, Texas on February 10, 1970, in Volume 534, Page 69, reserving an easement over the front twenty (20) feet of each lot for utilities installation and maintenance.
337. Right of Way Easement from Jacqueline Hayes to Markout WSC, filed in the Official Public Records of Kaufman County, Texas on May 29, 2014, as Instrument Number 2014-0008808.
338. Right of Way Easement from Deborah King to Markout WSC, filed in the Official Public Records of Kaufman County, Texas on April 19, 2007, as Instrument Number 2007-00009311.
339. Waterline Easement and Right-of-Way from Kevin Rowland and Jill Rowland to Markout WSC, filed in the Official Public Records of Kaufman County, Texas on February 20, 2018, as Instrument Number 2018-0003902.
340. Right of Way Easement from Clarence Bentley to Markout WSC, filed in the Official Public Records of Kaufman County, Texas on April 26, 1985, in Volume 860, Page 563.
341. Easement from Christy Riter and Leta Rhea Riter to Markout WSC, filed in the Official Public Records of Kaufman County, Texas on July 31, 1965, in Volume 484, Page 103.
342. Right-of-Way Easement from Samantha Long to Markout WSC, filed in the Official Public Records of Kaufman County, Texas on June 24, 2015, as Instrument Number 2015-0011552.
343. Waterline Easement and Right-of-Way from Kellis Lawrence Oliver and Bobbie Jeanette Oliver to Markout WSC, filed in the Official Public Records of Kaufman County, Texas on May 9, 2019, as Instrument Number 2019-0010463.
344. Right of Way Easement from Patricia Meager to Markout WSC, filed in the Official Public Records of Kaufman County, Texas on September 4, 2014, as Instrument Number 2014-0015141.
345. Easement dated January 31, 1969, to Markout WSC, recorded in Volume 524, Page 450, Deed Records of Kaufman County, Texas.

346. 25' Road Easement along Southwesterly (front) lot line, 20' Utility Easement along Roadway Easement, both as shown on Survey dated October 24, 1996, prepared by Barry Rodes, R.P.L.S. No. 3691. (Book 1517, Page 196)
347. Waterline Easement and Right-of-Way from Maria Rosales-Torres to Markout WSC, filed in the Official Public Records of Kaufman County, Texas on September 27, 2018, as Instrument Number 2018-0024567.
348. Waterline Easement and Right-of-Way from Willie R. Bostick to Markout WSC, filed in the Official Public Records of Kaufman County, Texas on April 26, 2018, as Instrument Number 2018-0009780.
349. Easement dated January 31, 1969, to Markout WSC, recorded in Volume 524, Page 450, Deed Records of Kaufman County, Texas.
350. 25' Road Easement along Southwesterly (front) lot line, 20' Utility Easement along Roadway Easement, both as shown on Survey dated October 24, 1996, prepared by Barry Rodes, R.P.L.S. No. 3691. (Book 1517, Page 196)
351. Waterline Easement and Right-of-Way from Maria Rosales-Torres to Markout WSC, filed in the Official Public Records of Kaufman County, Texas on September 27, 2018, as Instrument Number 2018-0024567.
352. Right of Way Easement from Elaine Crosby to Markout WSC, filed in the Official Public Records of Kaufman County, Texas on September 4, 2014, as Instrument Number 2014-0015142.
353. Right of Way Easement from Edward Crosley and Lindell Crosley to Markout WSC, filed in the Official Public Records of Kaufman County, Texas on April 29, 2002, in Volume 1987, Page 441.
354. Right-of-Way Easement from James Steele and Debra Steele to Markout WSC, filed in the Official Public Records of Kaufman County, Texas on September 7, 2016, as Instrument Number 2016-0017928.
355. Right-of-Way Easement from Tom Lorenz to Markout WSC, filed in the Official Public Records of Kaufman County, Texas on September 7, 2016, as Instrument Number 2016-0017930.
356. Right of Way Easement from Lilliana Lundy to Markout WSC, filed in the Official Public Records of Kaufman County, Texas on May 13, 2014, as Instrument Number 2014-0007625.
357. Right of Way Easement from J.R. Hodgs to Markout WSC, filed in the Official Public Records of Kaufman County, Texas on May 9, 2007, as Instrument Number 2007-00011004.
358. Waterline Easement and Right-of-Way from Henry M. Stanley Jr., and Carolyn Stanley to Markout WSC, filed in the Official Public Records of Kaufman County, Texas on October 4, 2017, as Instrument Number 2017-0022802.
359. Easement dated August 25, 1965, to Markout WSC recorded in Volume 484, Page 91, Deed Records of Kaufman County, Texas.
360. Right-of-Way Easement from Mindy Cassell to Markout WSC, filed in the Official Public Records of Kaufman County, Texas on September 4, 2014, as Instrument Number 2104-0015150.
361. Right-of-Way Easement from J. Lynn Gailey to Markout WSC, filed in the Official Public Records of Kaufman County, Texas on November 7, 2016, as Instrument Number 2016-0022776.
362. Waterline Easement and Right-of-Way from Jonalyn Alcala and Elijio Rio Carreno to Markout WSC, filed in the Official Public Records of Kaufman County, Texas on August 6, 2020, as Instrument Number 2020-0022870.
363. Waterline Easement and Right-of-Way from Oddis Sneed and Wanda Sneed to Markout WSC, filed in the Official Public Records of Kaufman County, Texas on October 4, 2017, as Instrument Number 2017-0022803.

364. Waterline Easement and Right-of-Way from Brian Gailey and Marilyn Gailey to Markout WSC, filed in the Official Public Records of Kaufman County, Texas on December 8, 2020, as Instrument Number 2020-0039314.
365. Waterline Easement and Right-of-Way from Kimiko Blaylock to Markout WSC, filed in the Official Public Records of Kaufman County, Texas on September 27, 2017, as Instrument Number 2017-0022137.
366. Right-of-Way Easement from Linda Coker to Markout WSC, filed in the Official Public Records of Kaufman County, Texas on April 26, 2016, as Instrument Number 2016-0007732.
367. Right of Way Easement from Lee Anne Scott to Markout WSC, filed in the Official Public Records of Kaufman County, Texas on December 5, 2013, as Instrument Number 2013-0022040.
368. Easement dated June 21, 1965 from Billy Kelly and Lena Pearl Kelly to Markout WSC, recorded in Volume 484, Page 81, Real Property Records of Kaufman County, Texas.
369. Waterline Easement and Right-of-Way from Ida Davila and Robert Davila, Jr. to Markout WSC, filed in the Official Public Records of Kaufman County, Texas on December 8, 2020, as Instrument Number 2020-0039317.
370. Easement dated January 31, 1969 from Cecil E. Ligon to Markout WSC, recorded in Volume 524, Page 450, Deed Records, Kaufman County, Texas, and as noted on survey dated September 13, 2006, prepared by Barry S. Rhodes, R.P.L.S. No. 3691.
371. Waterline Easement and Right-of-Way from Tony Dominguez and Violet Dominguez to Markout WSC, filed in the Official Public Records of Kaufman County, Texas on October 16, 2019, as Instrument Number 2019-0025664.
372. Waterline Easement and Right-of-Way from Lowell Stephens and Julia Stephens to Markout WSC, filed in the Official Public Records of Kaufman County, Texas on September 27, 2017, as Instrument Number 2017-0022141.
373. Right-of-Way Easement from Jose Abel Landeros to Markout WSC, filed in the Official Public Records of Kaufman County, Texas on September 7, 2016, as Instrument Number 2016-0017929.
374. Liena Feagin Kelley and Estate of Lena Newton Geagin to Markout WSC, filed in the Official Public Records of Kaufman County, Texas on October 15, 1984, in Volume 787, Page 484.
375. Easement from H.M. Kelley, Jr. and H.K. Atwood and Mary V. Lemer to Markout WSC, filed in the Official Public Records of Kaufman County, Texas on November 8, 1965, in Volume 486, Page 182.
376. Right-of-Way Easement from Deborah Baker to Markout WSC, filed in the Official Public Records of Kaufman County, Texas on February 11, 2016, as Instrument Number 2016-0002293.
377. Right of Way Easement from James Robison and Angelia Robison to Markout WSC, filed in the Official Public Records of Kaufman County, Texas on December 27, 2007, as Instrument Number 2007-00029643.
378. Waterline Easement and Right-of-Way from Keith Adams and Elizabeth Adams to Markout WSC, filed in the Official Public Records of Kaufman County, Texas on February 20, 2018, as Instrument Number 2018-0003901.
379. Right-of-Way Easement from Matthew Christensen to Markout WSC, filed in the Official Public Records of Kaufman County, Texas on July 19, 2016, as Instrument Number 2016-0013927.
380. Right-of-Way Easement from Karen Sue Green to Markout WSC, filed in the Official Public Records of Kaufman County, Texas on April 26, 2016, as Instrument Number 2016-0007733.

381. Waterline Easement and Right-of-Way from Stepro Investments LLC to Markout WSC, filed in the Official Public Records of Kaufman County, Texas on November 10, 2020, as Instrument Number 2020-0035623.
382. Right-of-Way Easement from Kelly Crawford to Markout WSC, filed in the Official Public Records of Kaufman County, Texas on April 23, 2015, as Instrument Number 2015-0007098.
383. Right-of-Way Easement from Tracy Howland and Kim Howland to Markout WSC, filed in the Official Public Records of Kaufman County, Texas on April 23, 2015, as Instrument Number 2015-0007099.
384. Right-of-Way Easement from Sarah Songer to Markout WSC, filed in the Official Public Records of Kaufman County, Texas on November 7, 2016, as Instrument Number 2016-0022777.
385. Right of Way Easement from Christopher Zmolik and Kathy Zmolik to Markout WSC, filed in the Official Public Records of Kaufman County, Texas on September 4, 2014, as Instrument Number 2014-0015155.
386. Waterline Easement and Right-of-Way from Vance Yudell and Danielle Yudell to Markout WSC, filed in the Official Public Records of Kaufman County, Texas on June 10, 2021, as Instrument Number 2021-0022989.
387. Right of Way Easement from Meredith K. Bell to Markout WSC, filed in the Official Public Records of Kaufman County, Texas on September 4, 2014, as Instrument Number 2014-0015149.
388. Waterline Easement and Right-of-Way from Shannon Slade to Markout WSC, filed in the Official Public Records of Kaufman County, Texas on May 9, 2019, as Instrument Number 2019-0010459.
389. Right of Way Easement from Kenneth Joe Green, Jr. and Karen S. Green to Markout WSC, filed in the Official Public Records of Kaufman County, Texas on May 29, 2014, as Instrument Number 2014-0008809.
390. Right of Way Easement from Sarah Rogers to Markout WSC, filed in the Official Public Records of Kaufman County, Texas on May 21, 2014, as Instrument Number 2014-0008242.
391. Right-of-Way Easement from Jeannette Pritchard to Markout WSC, filed in the Official Public Records of Kaufman County, Texas on June 24, 2015, as Instrument Number 2015-0011553.
392. Right of Way Easement from Idefonso Flores to Markout WSC, filed in the Official Public Records of Kaufman County, Texas on September 4, 2014, as Instrument Number 2014-0015144.
393. Right of Way Easement from Cecil Stewart to Markout WSC, filed in the Official Public Records of Kaufman County, Texas on May 29, 2014, as Instrument Number 2014-0008810.
394. Easement from M.D. Ligon to Markout WSC, filed in the Official Public Records of Kaufman County, Texas on January 31, 1969, in Volume 524, Page 454.
395. Right of Way Easement from Denise Shirley to Markout WSC, filed in the Official Public Records of Kaufman County, Texas on May 29, 2014, as Instrument Number 2014-0008811.
396. Right-of-Way Easement from Angela Reese to Markout WSC, filed in the Official Public Records of Kaufman County, Texas on February 8, 2017, as Instrument Number 2017-0002928.
397. Waterline Easement and Right-of-Way from Cecil Stewart; Agent for Stepro Investments, LLC to Markout WSC, filed in the Official Public Records of Kaufman County, Texas on December 8, 2020, as Instrument Number 2020-0039316.
398. Waterline Easement and Right-of-Way from Brent J. Sturgell to Markout WSC, filed in the Official Public Records of Kaufman County, Texas on June 17, 2020, as Instrument Number 2020-0016361.

399. Waterline Easement and Right-of-Way from Sergio Nuno and Claudia Nuno to Markout WSC, filed in the Official Public Records of Kaufman County, Texas on September 27, 2018, as Instrument Number 2018-0024571.
400. Right of Way Easement from Frank Trammell and Virginia Trammell to Markout WSC, filed in the Official Public Records of Kaufman County, Texas on May 13, 2014, as Instrument Number 2014-0007627.
401. Waterline Easement and Right-of-Way from Damon Hunter and Kristin Pristavec-Hunter to Markout WSC, filed in the Official Public Records of Kaufman County, Texas on June 17, 2020, as Instrument Number 2020-0016363.
402. Right-of-Way Easement from Jennifer Keating to Markout WSC, filed in the Official Public Records of Kaufman County, Texas on November 10, 2020, as Instrument Number 2020-0035617.
403. Water Utility Easement from Patrick C. Kelly to Markout WSC, filed in the Official Public Records of Kaufman County, Texas on February 2, 2021, as Instrument Number 2021-0004466.
404. Waterline Easement and Right-of-Way from Luis Rivera and Marybel Castilleja to Markout WSC, filed in the Official Public Records of Kaufman County, Texas on September 27, 2018, as Instrument Number 2018-0024570.
405. Right of Way Easement from Tommy J. Shelley to Markout WSC, filed in the Official Public Records of Kaufman County, Texas on April 29, 2002, in Volume 1987, Page 454.
406. Water Utility Easement from Patrick C. Kelly to Markout WSC, filed in the Official Public Records of Kaufman County, Texas on February 2, 2021, as Instrument Number 2021-0004465.
407. Right of Way Easement from Stephen W. Sennikoff to Markout WSC, filed in the Official Public Records of Kaufman County, Texas on April 29, 2002, in Volume 1987, Page 453.
408. Right-of-Way Easement from Amy Wolfe to Markout WSC, filed in the Official Public Records of Kaufman County, Texas on April 19, 2017, as Instrument Number 2017-0008483.
409. Right of Way Easement from Mike Adam and Risa Adam to Markout WSC, filed in the Official Public Records of Kaufman County, Texas on April 19, 2007, as Instrument Number 2007-00009314.
410. Waterline Easement and Right-of-Way from Denise R. Everett and Douglas Brent Everett to Markout WSC, filed in the Official Public Records of Kaufman County, Texas on November 27, 2018, as Instrument Number 2018-0029243.
411. Right-of-Way Easement from Robert Townsend to Markout WSC, filed in the Official Public Records of Kaufman County, Texas on October 4, 2017, as Instrument Number 2017-0022809.
412. Right of Way Easement from George Larry Blissett and Denise Blissett to Markout WSC, filed in the Official Public Records of Kaufman County, Texas on October 15, 1985, in Volume 830, Page 117.
413. Right of Way Easement from Daniel J. Sula to Markout WSC, filed in the Official Public Records of Kaufman County, Texas on July 28, 2014, as Instrument Number 2014-0012672.
414. Right of Way Easement from Charles M. Benedict and Florence F. Benedict to Markout WSC, filed in the Official Public Records of Kaufman County, Texas on October 4, 1984, in Volume 786, Page 356.
415. Right of Way Easement from Teresa McDonald to Markout WSC, filed in the Official Public Records of Kaufman County, Texas on May 13, 2014, as Instrument Number 2014-0007624.
416. Waterline Easement and Right-of-Way from Alberton Muniz to Markout WSC, filed in the Official Public Records of Kaufman County, Texas on September 18, 2020, as Instrument Number 2020-0028413.

417. Right-of-Way Easement from Michael Wittkohl to Markout WSC, filed in the Official Public Records of Kaufman County, Texas on July 19, 2016, as Instrument Number 2016-0013922.
418. Waterline Easement and Right-of-Way from Jose F. Nuno and Cristina G. Nuno to Markout WSC, filed in the Official Public Records of Kaufman County, Texas on October 16, 2019, as Instrument Number 2019-0025669.
419. Waterline Easement and Right-of-Way from Thomas Joe Truitt, Jr. to Markout WSC, filed in the Official Public Records of Kaufman County, Texas on November 10, 2020, as Instrument Number 2020-0035619.
420. Right of Way Easement from Huey P. Moore, Jr. and Lillie Moore to Markout WSC, filed in the Official Public Records of Kaufman County, Texas on April 26, 1985, in Volume 808, Page 756.
421. Right of Way Easement from Henry E. Varra and Diane Varra to Markout WSC, filed in the Official Public Records of Kaufman County, Texas on October 15, 1984, in Volume 787, Page 487.
422. Right of Way Easement from Charles Bratcher to Markout WSC, filed in the Official Public Records of Kaufman County, Texas on May 7, 2014, as Instrument Number 2014-0007464.
423. Right of Way Easement from Bobby L. Pope, Jr. and Michele M. Pope to Markout WSC, filed in the Official Public Records of Kaufman County, Texas on April 29, 2002, in Volume 1987, Page 452.
424. Waterline Easement and Right-of-Way from Mark Steven Agans and Pamela Jean Agans to Markout WSC, filed in the Official Public Records of Kaufman County, Texas on September 18, 2020, as Instrument Number 2020-0028411.
425. Right of Way Easement from Bobby Jordan to Markout WSC, filed in the Official Public Records of Kaufman County, Texas on September 10, 2014, as Instrument Number 2014-0015463.
426. Waterline Easement and Right-of-Way from Filiberto Jimenez and Josefina Jimenez to Markout WSC, filed in the Official Public Records of Kaufman County, Texas on June 17, 2020, as Instrument Number 2020-0016362.
427. Waterline Easement and Right-of-Way from Lori S. Gray and Rockfod V. Gray, III to Markout WSC, filed in the Official Public Records of Kaufman County, Texas on November 10, 2020, as Instrument Number 2020-0035618.
428. Waterline Easement and Right-of-Way from Kenneth Nichols and Brande Nichols to Markout WSC, filed in the Official Public Records of Kaufman County, Texas on February 20, 2018, as Instrument Number 2018-0003905.
429. Right-of-Way Easement from Julia Anne G. Middleton to Markout WSC, filed in the Official Public Records of Kaufman County, Texas on May 9, 2019, as Instrument Number 2019-0010461.
430. Waterline Easement and Right-of-Way from Gavin Shawn Eastep and Megan Elizabeth Eastep to Markout WSC, filed in the Official Public Records of Kaufman County, Texas on October 16, 2019, as Instrument Number 2019-0025665.
431. Right of Way Easement from Kerry Ray Voyles and Samantha A. Voyles to Markout WSC, filed in the Official Public Records of Kaufman County, Texas on May 6, 2002, in Volume 1992, Page 194.
432. Waterline Easement and Right-of-Way from Barrel Ranch, LLC to Markout WSC, filed in the Official Public Records of Kaufman County, Texas on May 9, 2019, as Instrument Number 2019-0010462.

433. Original easement from WE and Ruth Shaw / JE and Dorris Hamblen to Markout WSC, filed in the Official Public Records of Kaufman County, Texas on August 25, 1965, in Volume 484, Page 91.
434. Easement from JE Hamblen to Markout WSC, filed in the Official Public Records of Kaufman County, Texas on August 20, 1986, in Volume 869, Page 587.
435. Easements from Bederkesa Water System to Markout WSC purchased in Sales Agreement dated June 1, 2000.
436. Right of Way Easement from Bob Segar and Marvelene K. Segar to Markout WSC, filed in the Official Public Records of Kaufman County, Texas on April 26, 1985, in Volume 808, Page 761.
437. Easement from Thomas Jack Gilkey and wife to Markout WSC, filed in the Official Public Records of Kaufman County, Texas on July 26, 1965, in Volume 484, Page 228.
438. Right of Way Easement from Joseph N. Sherrill Jr., Trustee of the Stuart Trust and Joseph N. Sherrill, Jr., Trustee of the Gordon Trust to Markout WSC, filed in the Official Public Records of Kaufman County, Texas on May 21, 2014, as Instrument Number 2014-0008238.
439. Right of Way Easement from Beam and Sons, Inc. to Markout WSC, filed in the Official Public Records of Kaufman County, Texas on April 29, 2002, in Volume 1987, Page 438.
440. Easement to Markout WSC, filed in the Official Public Records of Kaufman County, Texas on June 21, 1965, in Volume 484, Page 253.
441. Easement to Markout WSC, filed in the Official Public Records of Kaufman County, Texas on June 21, 1965, in Volume 424, Page 233.
442. Right of Way Easement from Bruce Bragg and Dalia Bragg to Markout WSC, filed in the Official Public Records of Kaufman County, Texas on April 29, 2002, in Volume 1987, Page 445.
443. Right of Way Easement from I-20 Joint Venture Kaufman Co. by Chuck Cade to Markout WSC, filed in the Official Public Records of Kaufman County, Texas on May 21, 2014, as Instrument Number 2014-0008244.
444. Right of Way Easement from Lane R. Black and Mary Helen Black to Markout WSC, filed in the Official Public Records of Kaufman County, Texas on October 4, 1984, in Volume 786, Page 358.
445. Right of Way Easement from William O. Cawley to Markout WSC, filed in the Official Public Records of Kaufman County, Texas on April 29, 2002, in Volume 1987, Page 447.
446. Right of Way Easement from Alkan Corp. by Walter M. Spradley to Markout WSC, filed in the Official Public Records of Kaufman County, Texas on May 29, 2014, as Instrument Number 2014-0008806.
447. Right of Way Easement from Leslie D. Ware and Amy Abboud Ware to Markout WSC, filed in the Official Public Records of Kaufman County, Texas on June 27, 2002, in Volume 2019, Page 146.
448. Right of Way Easement from Calvin Herrin to Markout WSC, filed in the Official Public Records of Kaufman County, Texas on May 21, 2014, as Instrument Number 2014-0008245.
449. Agreement between West Foundation and Markout WSC, filed in the Official Public Records of Kaufman County, Texas on October 8, 1986, in Volume 869, Page 565.
450. Right of Way Easement from William O. Wilson and Gail Wilson to Markout WSC, filed in the Official Public Records of Kaufman County, Texas on October 15, 1984, in Volume 787, Page 488.
451. Waterline Easement and Right-of-Way from Ashley Kilgore and Juan Esquivel, jr. to Markout WSC, filed in the Official Public Records of Kaufman County, Texas on _____, as Instrument Number _____.

452. Agreement for Conveyance, Dedication and Acceptance of Public Water Utility Improvements between Markout WSC and Madison Grayhawk Forney, Ltd., filed in the Official Public Records of Kaufman County, Texas on June 10, 2021, as Instrument Number 2021-0022988.