



Control Number: 51531



Item Number: 16

Addendum StartPage: 0

PUC DOCKET NO. 51531

RECEIVED
2021 MAR -4 PM 4:58
BEFORE THE
PUBLIC UTILITY COMMISSION
FILING CLERK
PUBLIC UTILITY COMMISSION
OF TEXAS

**PETITION OF JLM 717 KAUFMAN LP,
TO AMEND THE CITY OF
CRANDALL'S WATER CERTIFICATE
OF CONVENIENCE AND NECESSITY
IN KAUFMAN COUNTY BY EXPEDITED
RELEASE**

§
§
§
§
§
§
§

PETITIONER'S SECOND SUPPLEMENTAL FILING

TO THE HONORABLE PUBLIC UTILITY COMMISSION OF TEXAS:

COMES NOW, JLM 717 Kaufman, LP ("Petitioner"), and hereby files with the Public Utility Commission of Texas ("Commission") Petitioner's Supplemental Filing ("Supplement") in the above-captioned matter. In support thereof, Petitioner would respectfully show as follows:

I. BACKGROUND

On November 17, 2020, Petitioner filed with the Commission the Petition of JLM 717 Kaufman, LP, to Amend the City of Crandall's Water Certificate of Convenience and Necessity in Kaufman County by Expedited Release ("Petition"), identifying by Warranty Deed 717 acres¹, of 45.8 acres of which Petitioner sought the streamlined expedited release ("SER") from the City of Crandall's ("Crandall") certificate of convenience and necessity ("CCN") No. 11295, under Tex. Water Code ("TWC") § 13.2541 and 16 Tex. Admin. Code ("TAC") § 24.245(h).

On December 11, 2020, Crandall moved to intervene; and, on December 21, 2020, the Commission Administrative Law Judge ("ALJ") granted Crandall's intervention.

On January 4, 2021, Commission Staff entered a recommendation "that the petition be deemed administratively incomplete and not accepted for filing due to deficient maps and digital data."

¹ As discussed below, Petitioner withdraws from the Petition a one-acre tract out of the 717 acres sought for decertification, for a total of 716 acres to be decertified.

On January 5, 2021, the ALJ entered Order No. 3, therein finding the Petition administratively incomplete and providing Petitioner until January 26, 2021, to supplement the Petition and to cure the deficiencies identified in Commission Staff's January 4, 2021, memorandum (the "Memorandum").

On January 26, 2021, Petitioner submitted an Unopposed Motion for Extension of Time, therein requesting an additional seven (7) days from January 26, 2021, in order to finalize supplemental mapping and to address a one-acre parcel located within the 717-acre tract described in the Warranty Deed that Petitioner submitted as Exhibit "A" to the Petition.

On January 27, 2021, the ALJ entered Order No. 4, therein granting the requested extension of time to February 2, 2021.

On February 2, 2021, Petitioner supplemented the Petition with additional mapping addressing the deficiencies identified in the Memorandum. Petitioner's supplemental filing contained a scrivener's error; therefore, Petitioner withdrew the filing and submitted a corrected filing on February 3, 2021.

On February 18, 2021, Commission Staff submitted a request for extension of time, until March 11, 2021, to review Petitioner's supplemental filing. On February 22, 2021, in Order No. 5, the ALJ granted that request. Therefore this pleading is timely filed.

II. SUPPLEMENTAL INFORMATION

Subsequent to the preceding events, Petitioner and Commission Staff have worked together diligently to address and remedy the mapping deficiencies identified in the Memorandum. Commission Staff have reviewed the attached supplemental mapping and are in agreement that they address the deficiencies.


Among the items addressed is the one-acre tract discussed in the Memorandum and indicated in the attached revised detailed mapping. Due to the one-acre tract having been conveyed to third parties, Petitioner withdraws the request to decertify that the one-acre tract. Petitioner resubmits by this pleading the request to decertify the remaining 716 acres.

The supplemental mapping includes a revised general location map (Exhibit A); a revised detailed map (Exhibit B); and, corresponding shape files (Exhibit C).

III. CONCLUSION AND PRAYER

Petitioner respectfully requests that the Commission grant the Petition and issue an order releasing the subject 45.8 acres from the City of Crandall's CCN No. 11295.

Respectfully submitted,



Zachariah T. Evans

State Bar No. 24082973

Derek Seal

State Bar No. 00797404

MCGINNIS LOCHRIDGE, LLP

600 Congress Ave., Ste. 2100

Austin, Texas 78701

Phone: (512) 495-6180

Fax: (512) 505-6380

zevans@mcginnislaw.com

dseal@mcginnislaw.com

ATTORNEYS FOR PETITIONER

CERTIFICATE OF SERVICE

I hereby certify that a true and complete copy of the above and foregoing document was served on the party indicated below as required by order or in accordance with 16 TEX. ADMIN. CODE § 22.74.

Emily Willms Rogers
BICKERSTAFF HEATH DELGADO ACOSTA LLP
3711 S. Mo-Pac, Building One, Suite 300 |
Austin, Texas 78746
512.320.5638 (f)
erogers@bickerstaff.com

M. Justin Ackley
PUBLIC UTILITY COMMISSION OF TEXAS
Legal Division
1701 N. Congress Ave.
P.O. Box 13326
Austin, Texas 78711-3326
m.justin.ackley@puc.texas.gov



Zachariah T. Evans

EXHIBIT A

REVISED GENERAL LOCATION MAP






KAUFMAN TRACT CCN DE-CERTIFICATION

VICINITY EXHIBIT

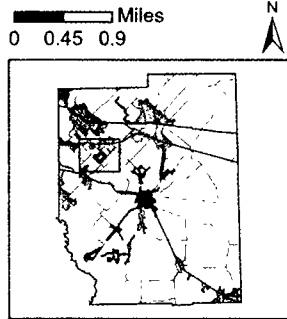
KAUFMAN COUNTY
CITY OF CRANDALL ETJ
CITY OF CRANDALL CCN
TALTY WSC CCN

JANUARY 2021

Legend

-  KAUFMAN TRACT
-  COUNTY LINE
-  CITY OF CRANDALL
-  MAJOR ROADS
-  RAILROAD

SOURCES: PARCELS - KAUFMAN COUNTY APPRAISAL DISTRICT
CITY LIMITS - CITY OF CRANDALL, NCTCOG



KAUFMAN COUNTY

THIS PRODUCT IS FOR INFORMATIONAL PURPOSES AND MAY NOT HAVE BEEN PREPARED FOR OR BE SUITABLE FOR LEGAL ENGINEERING, OR SURVEYING PURPOSES. IT DOES NOT REPRESENT AN ON-THE-GROUND SURVEY AND REPRESENTS ONLY THE APPROXIMATE RELATIVE LOCATION OF PROPERTY BOUNDARIES.



6060 North Central Expressway, Suite 440
Dallas, Texas 75206
Phone 469.621.0710 TBP F 1386
LJA.com

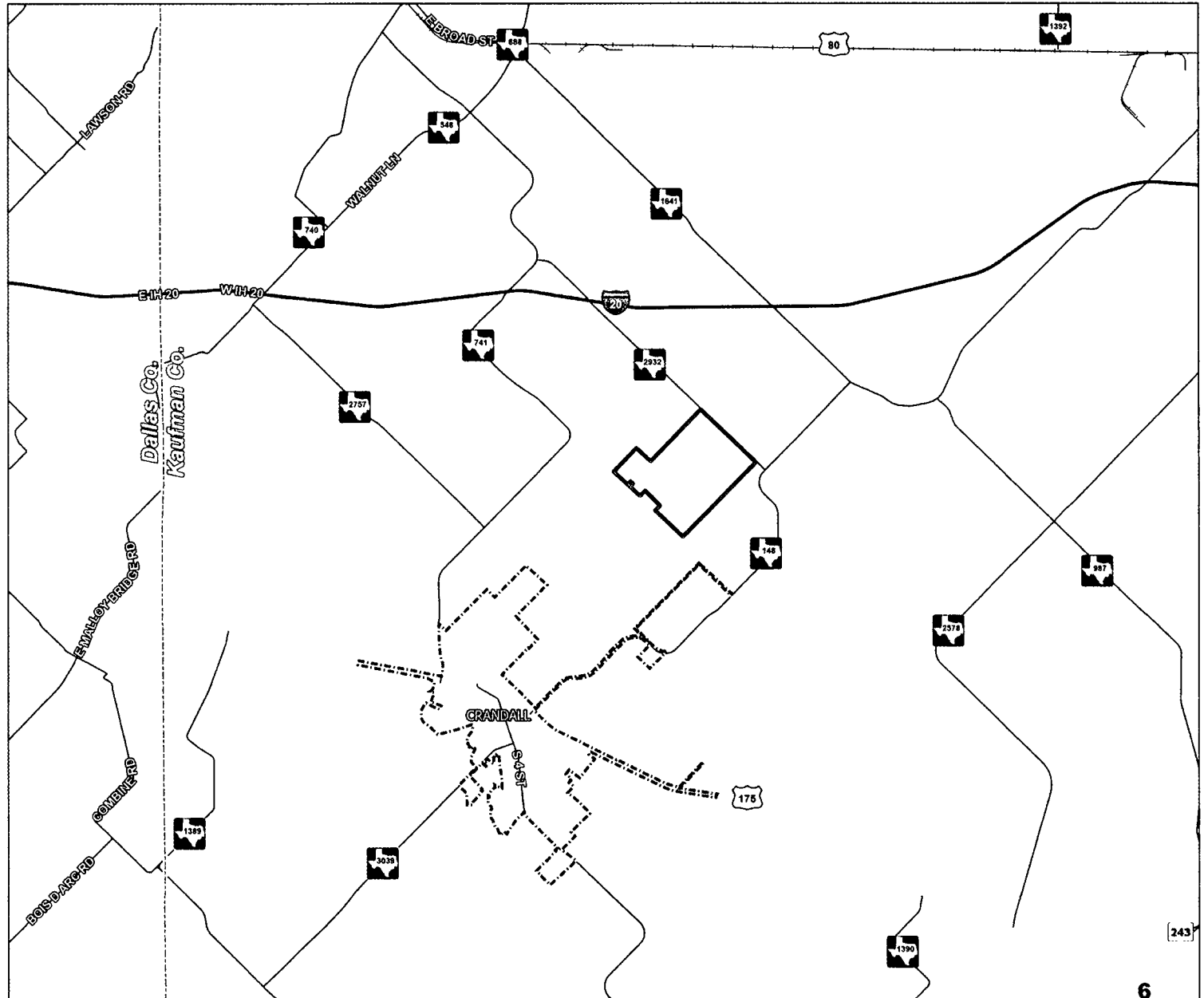


EXHIBIT B






REVISED DETAILED MAP

KAUFMAN TRACT
CCN DE-CERTIFICATION

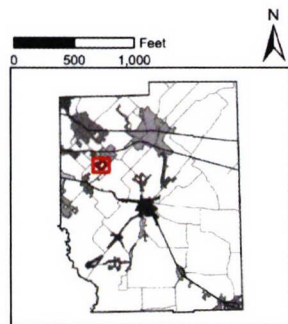
KAUFMAN COUNTY
CITY OF CRANDALL ETJ
CITY OF CRANDALL CCN
TALTY WSC CCN

MARCH 2021

Legend

-  KAUFMAN TRACT (APPRX. 715.7 AC.)
 INTERNAL 1 AC. OUT PARCEL (NOT INCLUDED IN THE 715.7 AC.)
 FEMA FLOODPLAIN
 CHANNEL
 MAJOR ROADS

SOURCES: FLOODPLAIN, CHANNEL - FEMA

**KAUFMAN COUNTY**

THIS PRODUCT IS FOR INFORMATIONAL PURPOSES AND MAY NOT HAVE BEEN PREPARED FOR OR BE SUITABLE FOR LEGAL, ENGINEERING, OR SURVEYING PURPOSES. IT DOES NOT REPRESENT AN ON-THE-GROUND SURVEY AND REPRESENTS ONLY THE APPROXIMATE RELATIVE LOCATION OF PROPERTY BOUNDARIES.



6060 North Central Expressway, Suite 440
Dallas, Texas 75206
Phone 469.621.0710 TBPE F-1386
LJA.com



EXHIBIT C

SHAPE FILES (SUBMITTED ELECTRONICALLY)