



Filing Receipt

Received - 2022-06-02 12:03:19 PM
Control Number - 51407
ItemNumber - 62

DOCKET NO. 51407

APPLICATION OF DOS AGUAS, LLC	§	PUBLIC UTILITY COMMISSION
FOR A WATER CERTIFICATE OF	§	
CONVENIENCE AND NECESSITY IN	§	OF TEXAS
WALKER, MONTGOMERY, AND SAN	§	
JACINTO COUNTIES	§	

DOS AGUAS, LLC'S ERRATA

NOW COMES Dos Aguas, LLC ("Dos Aguas" or "Applicant") and files this errata to the amended application filed on May 27, 2022, with the Public Utility Commission of Texas ("Commission") and would respectfully show as follows.

I. ERRATA TO CORRECT ACREAGE

Dos Aguas' amendment to the application filed on May 27, 2022, incorrectly identified the acreage in the requested service area. This errata is filed to correctly identify the acreage in the reduced service area as 2,753 acres. Dos Aguas is also providing the requested service area maps and facilities maps, attached hereto, properly identifying the acreage as 2,753.

II. CONCLUSION AND PRAYER

Therefore, Dos Aguas respectfully requests that the Commission approve Dos Aguas' amended application for a CCN with the amended service area as reflected herein.

Respectfully submitted,

By: 

Stephen P. Mack
State Bar No. 24041374
Naman, Howell, Smith & Lee, PLLC
8310 N. Capital of Texas Highway, Suite 490
Austin, Texas 78731
(512) 479-0300
(512) 474-1901 (Facsimile)
smack@namanhowell.com

Attorneys for Dos Aguas, LLC

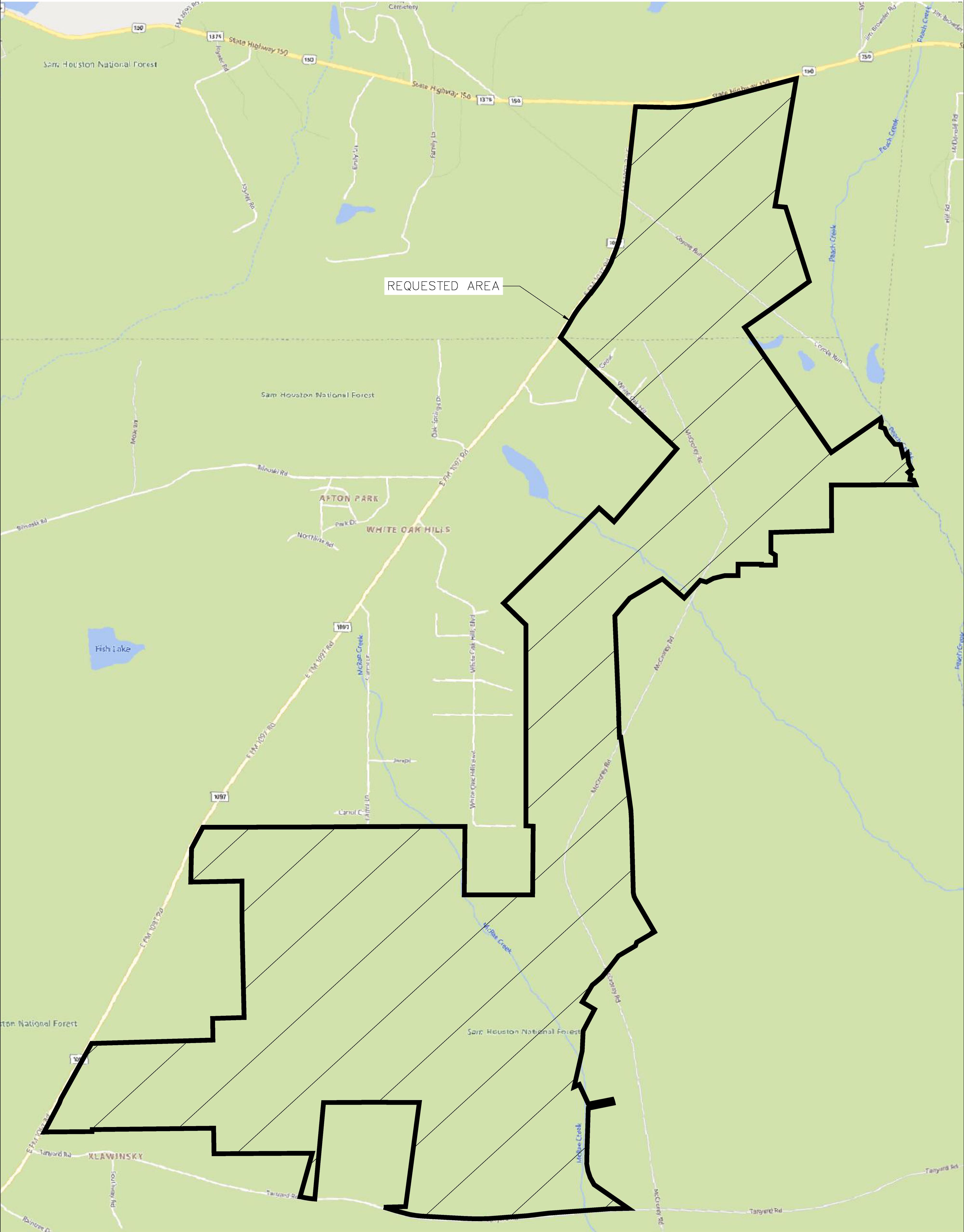
CERTIFICATE OF SERVICE

It is hereby certified that a copy of the foregoing has been served by email on all parties of record who have provided an email address on this the 2nd day of June 2022, in accordance with the Commission's Second Order Suspending Rules, issued on July 16, 2020, in Project No. 50664.

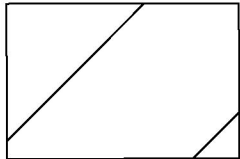


Stephen Mack

DOS AGUAS, LLC
TO OBTAIN WATER CCN
IN MONTGOMERY, SAN JACINTO AND WALKER COUNTIES



REQUESTED AREA

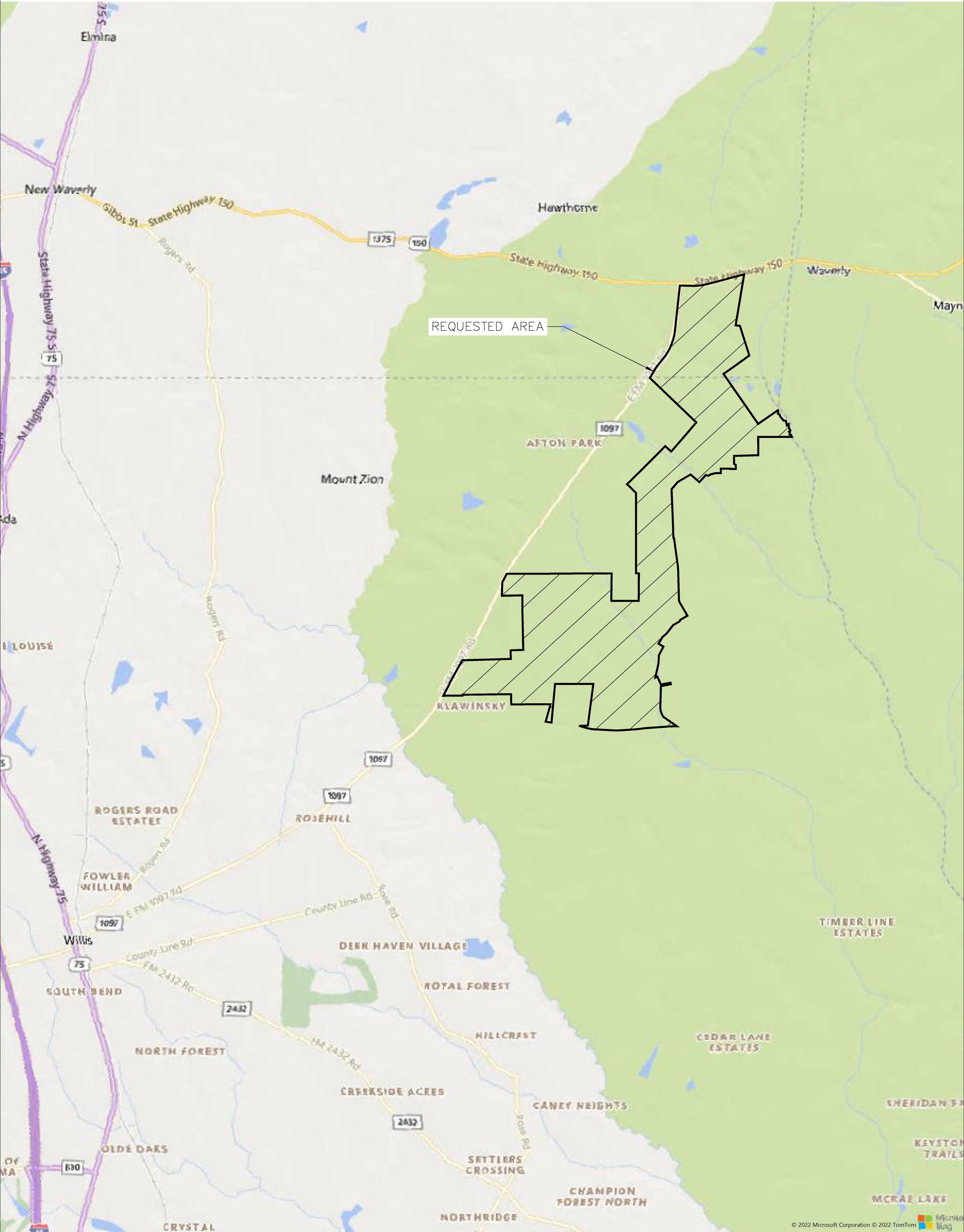


DOS AGUAS, LLC REQUESTED WATER CCN AREA
APPROX. 2,753 ACRES

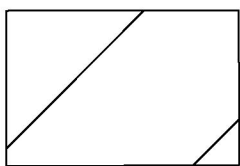
0 1000.002 2000.004
Feet



DOS AGUAS, LLC
TO OBTAIN WATER CCN
IN MONTGOMERY, SAN JACINTO AND WALKER COUNTIES



REQUESTED AREA



DOS AGUAS, LLC REQUESTED WATER CCN AREA
APPROX. 2,753 ACRES

0 2500.005 5000.01
Feet

The following files are not convertible:

REQUESTED AREA DOS AGUAS.shx
REQUESTED AREA DOS AGUAS.shp
REQUESTED AREA DOS AGUAS.prj
REQUESTED AREA DOS AGUAS.idx
REQUESTED AREA DOS AGUAS.dbf

Please see the ZIP file for this Filing on the PUC Interchange in order to access these files.

Contact centralrecords@puc.texas.gov if you have any questions.