

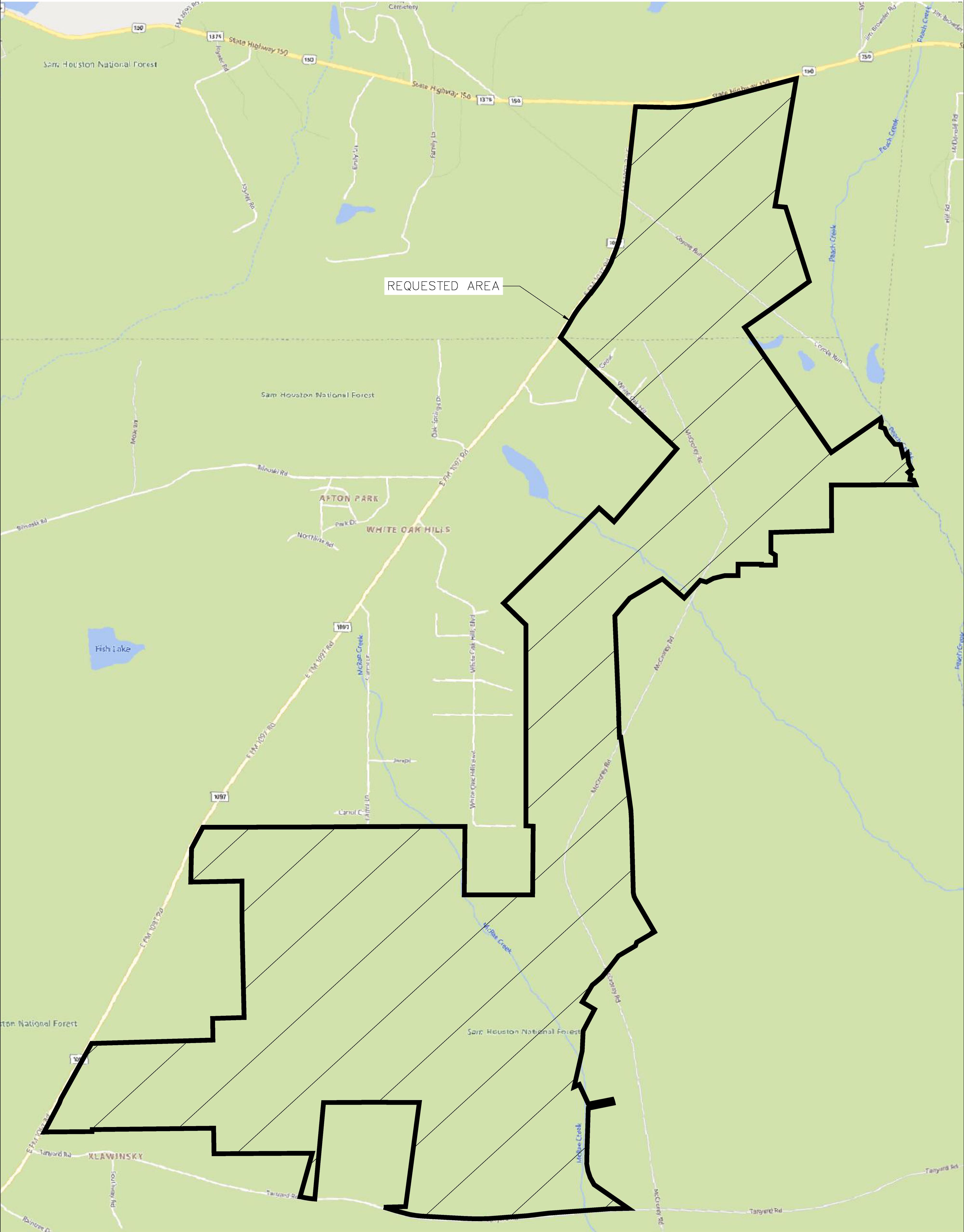


## Filing Receipt

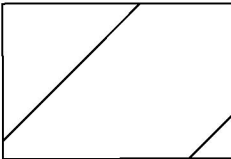
**Received - 2022-05-27 11:30:51 AM**  
**Control Number - 51407**  
**ItemNumber - 57**



DOS AGUAS, LLC  
TO OBTAIN WATER CCN  
IN MONTGOMERY, SAN JACINTO AND WALKER COUNTIES



REQUESTED AREA

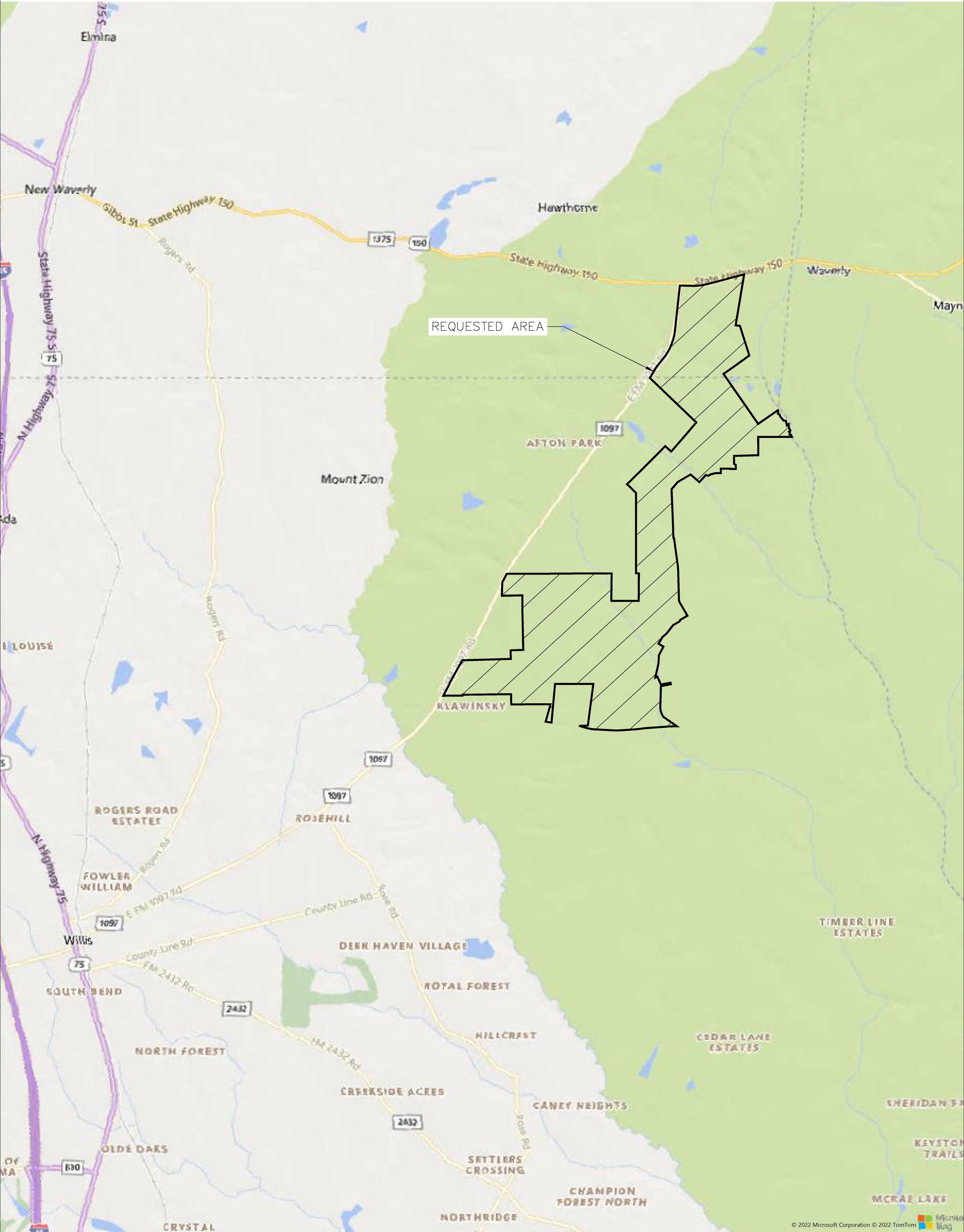


DOS AGUAS, LLC REQUESTED WATER CCN AREA  
APPROX. 2,753 ACRES

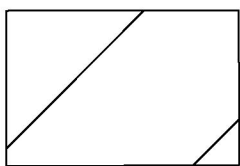
0 1000.002 2000.004  
Feet



DOS AGUAS, LLC  
TO OBTAIN WATER CCN  
IN MONTGOMERY, SAN JACINTO AND WALKER COUNTIES



REQUESTED AREA



DOS AGUAS, LLC REQUESTED WATER CCN AREA  
APPROX. 2,753 ACRES

0 2500.005 5000.01  
Feet





The following files are not convertible:

REQUESTED AREA DOS AGUAS.dbf  
REQUESTED AREA DOS AGUAS.idx  
REQUESTED AREA DOS AGUAS.prj  
REQUESTED AREA DOS AGUAS.shp  
REQUESTED AREA DOS AGUAS.shx

Please see the ZIP file for this Filing on the PUC Interchange in order to access these files.

Contact [centralrecords@puc.texas.gov](mailto:centralrecords@puc.texas.gov) if you have any questions.