



Control Number: 51407




Item Number: 15

Addendum StartPage: 0

PUBLIC UTILITY COMMISSION OF TEXAS



PUBLISHER'S AFFIDAVIT
DOCKET NO. 51407



STATE OF TEXAS

COUNTY OF Walker

Before me, the undersigned authority, on this day personally appeared Tammy Farkas.

who being by me duly sworn, deposes and that (s)he is the

Advertising Director of the Huntsville Item
(TITLE) (NAME OF NEWSPAPER)

that said newspaper is regularly published in Walker
(COUNTY/COUNTIES)

and generally circulated in Walker, Texas;
(COUNTY/COUNTIES)

and that the attached notice was published in said newspaper on the following dates, to wit:

February 4th & 11th, 2021
(DATES)

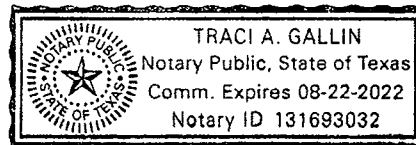
Tammy Farkas
(SIGNATURE OF NEWSPAPER REPRESENTATIVE)

Subscribed and sworn to before me this 14th day of February, 2021,
to certify which witness my hand and seal of office.

Traci A. Gallin
Notary Public in and for the State of Texas

Traci A. Gallin
Print or Type Name of Notary Public

Commission Expires 8-22-22



PUBLIC NOTICES

Public Notices

Texas Commission on Environmental Quality



NOTICE OF RECEIPT OF APPLICATION AND INTENT TO OBTAIN WATER QUALITY PERMIT RENEWAL PERMIT NO. WQ0010781002

APPLICATION City of Huntsville, 1212 Avenue M, Huntsville, Texas 77340, has applied to the Texas Commission on Environmental Quality (TCEQ) to renew Texas Pollutant Discharge Elimination System (TPDES) Permit No. WQ0010781002 (EPA I.D. No. TX0022373) to authorize the discharge of treated wastewater at a volume not to exceed an annual average flow of 1,600,000 gallons per day. The domestic wastewater treatment facility is located approximately 1.4 miles southwest of the Elkins Lake Dam and 3.5 miles south of the intersection of Farm-to-Market Road 1374 and Interstate Highway 45, in Walker County, Texas 77340. The discharge route is from the plant site to an unnamed tributary; thence to Persimmon Creek; thence to East Sandy Creek; thence to Lake Conroe. TCEQ received this application on November 10, 2020. The permit application is available for viewing and copying at the City of Huntsville Service Center, 448 State Highway 75 North, Huntsville, Texas. This link to an electronic map of the site or facility's general location is provided as a public courtesy and not part of the application or notice. For the exact location, refer to the application. <https://tceq.maps.arcgis.com/apps/webappviewer/index.html?id=db5bac44fbc468bbdd3d0181682501&marker=-95.552222%2C30.645277&level=12>

ADDITIONAL NOTICE. TCEQ's Executive Director has determined the application is administratively complete and will conduct a technical review of the application. After technical review of the application is complete, the Executive Director may prepare a draft permit and will issue a preliminary decision on the application. Notice of the Application and Preliminary Decision will be published and mailed to those who are on the county-wide mailing list and to those who are on the mailing list for this application. That notice will contain the deadline for submitting public comments.

PUBLIC COMMENT / PUBLIC MEETING. You may submit public comments or request a public meeting on this application. The purpose of a public meeting is to provide the opportunity to submit comments or to ask questions about the application. TCEQ will hold a public meeting if the Executive Director determines that there is a significant degree of public interest in the application or if requested by a local legislator. A public meeting is not a contested case hearing.

OPPORTUNITY FOR A CONTESTED CASE HEARING. After the deadline for submitting public comments, the Executive Director will consider all timely comments and prepare a response to all relevant and material, or significant public comments. Unless the application is directly referred for a contested case hearing, the response to comments, and the Executive Director's decision on the application, will be mailed to everyone who submitted public comments and to those persons who are on the mailing list for this application. If comments are received, the mailing will also provide instructions for requesting reconsideration of the Executive Director's decision and for requesting a contested case hearing. A contested case hearing is a legal proceeding similar to a civil trial in state district court.

TO REQUEST A CONTESTED CASE HEARING, YOU MUST INCLUDE THE FOLLOWING ITEMS IN YOUR REQUEST: your name, address, phone number; applicant's name and proposed permit number; the location and distance of your property/activities relative to the proposed facility; a specific description of how you would be adversely affected by the facility in a way not common to the general public; a list of all disputed issues of fact that you submit during the comment period and, the statement "[We] request a contested case hearing." If the request for contested case hearing is filed on behalf of a group or association, the request must designate the group's representative for receiving future correspondence; identify by name and physical address an individual member of the group who would be adversely affected by the proposed facility or activity; provide the information discussed above regarding the affected member's location and distance from the facility or activity; explain how and why the member would be affected; and explain how the interests the group seeks to protect are relevant to the group's purpose.

Following the close of all applicable comment and request periods, the Executive Director will forward the application and any requests for reconsideration or for a contested case hearing to the TCEQ Commissioners for their consideration at a scheduled Commission meeting.

The Commission may only grant a request for a contested case hearing on issues the requestor submitted in their timely comments that were not subsequently withdrawn. If a hearing is granted, the subject of a hearing will be limited to disputed issues of fact or mixed questions of fact and law relating to relevant and material water quality concerns submitted during the comment period. TCEQ may act on an application to renew a permit for discharge of wastewater without providing an opportunity for a contested case hearing if certain criteria are met.

MAILING LIST. If you submit public comments, a request for a contested case hearing or a reconsideration of the Executive Director's decision, you will be added to the mailing list for this specific application to receive future public notices mailed by the Office of the Chief Clerk. In addition, you may request to be placed on (1) the permanent mailing list for a specific applicant name and permit number; and/or (2) the mailing list for a specific county. If you wish to be placed on the permanent and/or the county mailing list, clearly specify which list(s) and send your request to TCEQ Office of the Chief Clerk at the address below.

INFORMATION AVAILABLE ONLINE. For details about the status of the application, visit the Commissioners' Integrated Database at www.tceq.texas.gov/goto/cid. Search the database using the permit number for this application, which is provided at the top of this notice.

AGENCY CONTACTS AND INFORMATION. Public comments and requests must be submitted either electronically at <https://www14.tceq.texas.gov/epic/Comment/>, or in writing to the Texas Commission on Environmental Quality, Office of the Chief Clerk, MC-105, P.O. Box 13087, Austin, Texas 78711-3087. Please be aware that any contact information you provide, including your name, phone number, email address, and physical address will become part of the agency's public record. For more information about this permit application or the permitting process, please call the TCEQ Public Education Program, Toll Free, at 1-800-687-4040 or visit their website at www.tceq.texas.gov/goto/pep. Si desea informacion en Español, puede llamar al 1-800-687-4040.

Further information may also be obtained from the City of Huntsville at the address stated above or by calling Mr. Stacy Lawler at 936-294-5926.

Issuance Date, February 3, 2021

2-11

Public Notices

NOTICE OF APPLICATION TO IMPLEMENT INTERIM FUEL REFUND

On February 5, 2021, Entergy Texas, Inc. (ETI) filed an application with the Public Utility Commission of Texas (Commission) to implement an interim fuel refund to refund over-collected fuel and purchased power costs as of October 31, 2020 (Application). This filing was made pursuant to 16 Tex. Admin. Code § 25.237(a)(3)(B). ETI's filing affects only the recovery of fuel and purchased power costs and does not affect base rates that are currently in effect. All residential, commercial and industrial customers whose electric service rates include charges for fuel pursuant to Rate Schedule FF, entitled "Fixed Fuel Factor and Loss Multipliers," in all territories served by ETI, are affected by the Application.

The total amount of over-recovery balance to be refunded through the proposed interim fuel refund is approximately \$74.5 million, including interest. According to the Texas Utilities Code and Commission rules, ETI may not earn a profit on fuel and purchased power expenses and may only pass actual fuel and purchased power costs through to its customers. ETI proposes that customers on Rate Schedules GS, LGS and LIPS at a delivery voltage of 69-kilovolts (kV)/138-kv or 230 kV, LIPS at a primary delivery voltage and seasonal agricultural customers be given a one-time credit (or assessed a surcharge, if applicable) during the billing month of March 2021, based on each customer's historical usage. ETI proposes to implement the refund for all other Rate Schedule FF customers over a six-month period, beginning with ETI's first March 2021 billing cycle.

The effect of the refund on customers' bills will vary depending on the rate schedule under which they take service. For a residential customer using 1,000 kWh a month, the interim refund will result in a \$9.08 reduction in the customer's bill for each month of the refund, or a net decrease of approximately 7.5 percent as compared to current charges. Additionally, transmission voltage level customers and seasonal agricultural customers as a group will receive a net refund; however, certain individual transmission voltage level and seasonal agricultural customers may experience a surcharge based on historical usage. ETI's fuel and purchased power expenses will be subject to final review by the Commission in a future fuel reconciliation proceeding. Persons with questions or who want more information on this petition may contact Entergy Texas, Inc. at Attn: Customer Service - Fuel Refund, P.O. Box 2951, Beaumont, Texas 77704, or call 1-866-981-2902 during normal business hours. A complete copy of the filing is available for inspection at ETI's Beaumont office located at 350 Pine Street, Beaumont, Texas 77701. The Commission has assigned Docket No. 51762 to this proceeding. Persons who wish to formally participate in this proceeding or who wish to express their comments regarding this petition should contact the Public Utility Commission of Texas, Office of Consumer Protection, P.O. Box 13326, Austin, Texas 78711-3326, or call (512) 936-7120, or toll free at 1-888-782-8477. Hearing- or speech-impaired individuals with text telephones (TTY) may call (512) 936-7136 or use Relay Texas (toll-free) at 1-800-735-2989.

Due to the COVID-19 pandemic, the preferred method for you to file your request for intervention is electronically, and you will be required to serve the request on other parties by email. Therefore, please include your own email address on the intervention request. Instructions for electronic filing via the "PUC Filer" on the Commission's website can be found here: <https://interchange.puc.texas.gov/filer>. Instructions for using the PUC Filer are available at http://www.puc.texas.gov/industryfilings/New_PUC_Web_Filer_Presentation.pdf. Once you obtain a tracking sheet associated with your filing from the PUC Filer, you may email the tracking sheet and the document you wish to file to centralrecords@puc.texas.gov. For assistance with your electronic filing, please contact the Commission's Help Desk at (512) 936-7100 or helpdesk@puc.texas.gov. You can review materials filed in this docket on the PUC Interchange at <http://interchange.puc.texas.gov/>.

2-11

Public Notices

Notice for Publication

NOTICE OF APPLICATION TO OBTAIN A CERTIFICATE OF CONVENIENCE AND NECESSITY TO PROVIDE WATER UTILITY SERVICE IN MONTGOMERY, SAN JACINTO, AND WALKER COUNTIES, TEXAS

Dos Aguas, LLC has filed an application with the Public Utility Commission of Texas to obtain a Certificate of Convenience and Necessity (CCN) for the provision of retail water service in Montgomery, San Jacinto, and Walker Counties.

The requested area overlaps the district boundaries of the San Jacinto River Authority. If Jacinto River Authority does not request a public hearing, the Commission shall determine that the is consenting to Dos Aguas, LLC's request to provide retail utility service in the requested area.

The requested area is located approximately 6 miles northeast of downtown Willis, Texas, and is generally bounded on the north by SH 150, on the east by Peach Creek; on the south by Tanyard Road; and on the west by FM 1097. The total requested area includes approximately 5,387 acres and 2,200 current customers.

A copy of the map showing the requested area is available at 455 FM 2296, Huntsville, TX 77340

Persons who wish to intervene in the proceeding or comment upon action sought should contact the Public Utility Commission, P.O. Box 13326, Austin, Texas 78711-3326, or call the Public Utility Commission at (512) 936-7120 or (888) 782-8477. Hearing- and speech-impaired individuals with text telephones (TTY) may contact the commission at (512) 936-7136. The deadline for intervention in the proceeding is (30 days from the mailing or publication of notice, whichever occurs later, unless otherwise provided by the presiding officer). You must send a letter requesting intervention to the commission which is received by that date. The letter must include the person's name, address, email address and fax number if applicable.

If a valid public hearing is requested, the Commission will forward the application to the State Office of Administrative Hearings (SOAH) for a hearing. If no settlement is reached and an evidentiary hearing is held, SOAH will submit a recommendation to the Commission for a final decision. An evidentiary hearing is a legal proceeding similar to a civil trial in state district court.

A landowner with a tract of land at least 25 acres or more, that is partially or wholly located within the requested area, may file a written request with the Commission to be excluded from the requested area ("opt out") within (30) days from the date that notice was provided by the Utility. All opt out requests must include a large-scale map, a metes and bounds description of the landowner's tract of land, landowner's name, address, email address and fax number, if applicable.

Persons who wish to request this option should file the required documents with the Public Utility Commission of Texas Central Records 1701 N. Congress, P.O. Box 13326 Austin, TX 78711-3326

In addition, the landowner must also send a copy of the opt out request to the Utility. Staff may request additional information regarding your request.

Si desea informacion en español, puede llamar al 1-888-782-8477

2-4, 2-11

PUBLIC UTILITY COMMISSION OF TEXAS



PUBLISHER'S AFFIDAVIT
DOCKET NO. 51407

STATE OF TEXAS

COUNTY OF Montgomery

Before me, the undersigned authority, on this day personally appeared Monte D. West,

who being by me duly sworn, deposes and that (s)he is the

Publisher of the Montgomery County News
(TITLE) (NAME OF NEWSPAPER)

that said newspaper is regularly published in Montgomery County
(COUNTY/COUNTIES)

and generally circulated in Montgomery County, Texas;
(COUNTY/COUNTIES)

and that the attached notice was published in said newspaper on the following dates, to wit:

the 3rd and 10th days of February, 2021
(DATES)

Monte D. West
(SIGNATURE OF NEWSPAPER REPRESENTATIVE)

Subscribed and sworn to before me this 13th day of February, 2021,
to certify which witness my hand and seal of office.

Merrily Thompson
Notary Public in and for the State of Texas

Merrily Thompson
Print or Type Name of Notary Public

Commission Expires 01/02/2023



PUBLIC UTILITY COMMISSION OF TEXAS



PUBLISHER'S AFFIDAVIT
DOCKET NO. 51407

STATE OF TEXAS

COUNTY OF Polk

Before me, the undersigned authority, on this day personally appeared Kelli Barnes,

who being by me duly sworn, deposes and that (s)he is the

Publisher of the San Jacinto News Times
(TITLE) (NAME OF NEWSPAPER)

that said newspaper is regularly published in San Jacinto County
(COUNTY/COUNTIES)

and generally circulated in San Jacinto County, Texas;
(COUNTY/COUNTIES)

and that the attached notice was published in said newspaper on the following dates, to wit:

February 4 and 11, 2021

(DATES)

[Signature]
(SIGNATURE OF NEWSPAPER REPRESENTATIVE)

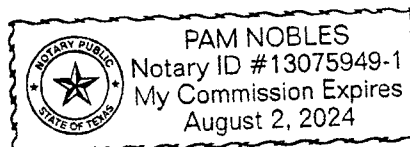
Subscribed and sworn to before me this 11th day of February, 2021,
to certify which witness my hand and seal of office.

[Signature]
Notary Public in and for the State of Texas

Pam Nobles

Print or Type Name of Notary Public

Commission Expires 08/02/2021



Entergy files with implement inter

NOTICE OF APPLICATION INTERIM FURTHER

On February 5, 2021, Entergy
application with the Public Utilities

On February 5, 2021, Entergy submitted an application with the Public Utilities Commission to implement an audit over collected fuel and purchases for 31, 2020 (Application). This filing is in accordance with 16 Tex. Admin. Code § 25.23(a).

only the recovery of fuel and purchase costs. The surcharge will not affect base rates that are current. Retail, commercial and industrial customer rates include charges for fuel, transmission and distribution. PR, entitled "Fixed Fuel Factor and Fuel Surcharge," for territories served by ETL, are affected.

The total amount of over-recovery through the proposed interim fee is \$74.5 million, including interest.

Utilities Code and Commission in profit on fuel and purchased power, pass actual fuel and purchased power costs to customers. ETP proposes that

...LIPS at a delivered voltage of 138 kV or 230 kV, LIPS at a nominal seasonal agricultural customer credit (or as specified by the local applicable amount) of \$100 per year.

ing month of March 2002, based on historical usage. ETI proposes to implement other Rate Schedule PF customers beginning with ETI's first March 2002

The effect of the refund on customer spending on the rate schedule underwritten by residential customers using 1600 kilowatt-hours of electricity per month is that the refund will result in a \$9.98 net savings per month on the customer's bill for each month of the refund, or approximately 7.5 percent as compared to the original bill.

agricultural customers as a primary market. However, certain individual transnational seasonal agricultural customers may be based on historical usage. EUE fuel licenses will be subject to final review and a future fuel reconciliation.

Persons with questions or who want to petition may contact Energy Assistance Service, Paul H. Rains, P.O. Box 77001, or call 1-800-361-2602 during business hours. A complete copy of the petition is available for review at the Election at ETSY Beaumont office, 1001 West Beaumont, Texas 77701.

The Commission has assigned Doc [redacted] who wish to form a meeting or who wish to [redacted]

petition should contact the Public
Texas, Office of Consumer Protection,
Austin, Texas 78741-3326, or call (512)
at 888-782-8477. Hearing or ap-
peals with text telephones (TTY) may
be relayed through Texas Relay.

... Relay Texas (toll-free) at 1-800-7...
... for the COVID-19 pandemic, th...
... you to the source nearest for interven...
... you will be required to meet the req...
... . If you find this article you...
... e intervention request

Si desea información en español, puede llamar al 1-888-782-8477.

PUBLIC UTILITY COMMISSION OF TEXAS



AFFIDAVIT OF NOTICE TO CURRENT CUSTOMERS, LANDOWNERS, NEIGHBORING UTILITIES, AND AFFECTED PARTIES

DOCKET NO. 51407

STATE OF TEXAS
COUNTY OF Walker

Dos Aguas LLC has provided individual notice to the following entities, landowners and customers:

Bluebonnet Groundwater Conservation District
Lone Star Groundwater Conservation District
Lower Trinity Groundwater Conservation District

DATE OF NOTICE

January 28th, 2021

OATH

I, Scott Rohe, being duly sworn, file this form as President (indicate relationship to applicant, that is, owner, member of partnership, title of officer of corporation, or other authorized representative of applicant); that in such capacity, I am qualified and authorized to file and verify such form, am personally familiar with the notices given with this application, and have complied with all notice requirements in the application and application acceptance letter; and that all such statements made and matters set forth therein are true and correct.

[Signature]
Applicant's Authorized Representative

If the applicant to this form is any person other than the sole owner, partner, officer of the applicant, or its attorney, a properly verified Power of Attorney must be enclosed.


Subscribed and sworn to before me this 23RD day of February, 2021, to certify which witness my hand and seal of office.

[Signature]
Notary Public in and for the State of Texas

Susan Haller
Print or Type Name of Notary Public

Commission Expires 10-12-2021

Updated: August 31, 2020



Notice to Neighboring Systems, Landowners, Customers, and Cities
NOTICE OF APPLICATION TO OBTAIN A CERTIFICATE OF CONVENIENCE AND
NECESSITY TO PROVIDE WATER UTILITY SERVICE IN MONTGOMERY, SAN
JACINTO, AND WALKER COUNTIES, TEXAS

To: Bluebonnet Groundwater Conservation District Date Notice Mailed Jan 28th, 2021
(Neighboring System, Landowner, Customer or City)
303 E Washington Ave Suite D
(Address)
Navasota Texas 77868
(City State Zip)

Dos Aguas, LLC has filed an application with the Public Utility Commission of Texas to obtain a Certificate of Convenience and Necessity (CCN) for the provision of retail water utility service in Montgomery, San Jacinto, and Walker Counties.

The requested area overlaps the district boundaries of the San Jacinto River Authority. If San Jacinto River Authority does not request a public hearing, the Commission shall determine that the district is consenting to Dos Aguas, LLC's request to provide retail water utility service in the requested area.

The requested area is located approximately 6 miles northeast of downtown Willis, Texas, and is generally bounded on the north by SH 150; on the east by Peach Creek; on the south by Tanyard Road; and on the west by FM 1097. The total requested area includes approximately 5,387 acres and 2,200 current customers.

See enclosed map showing the requested area.

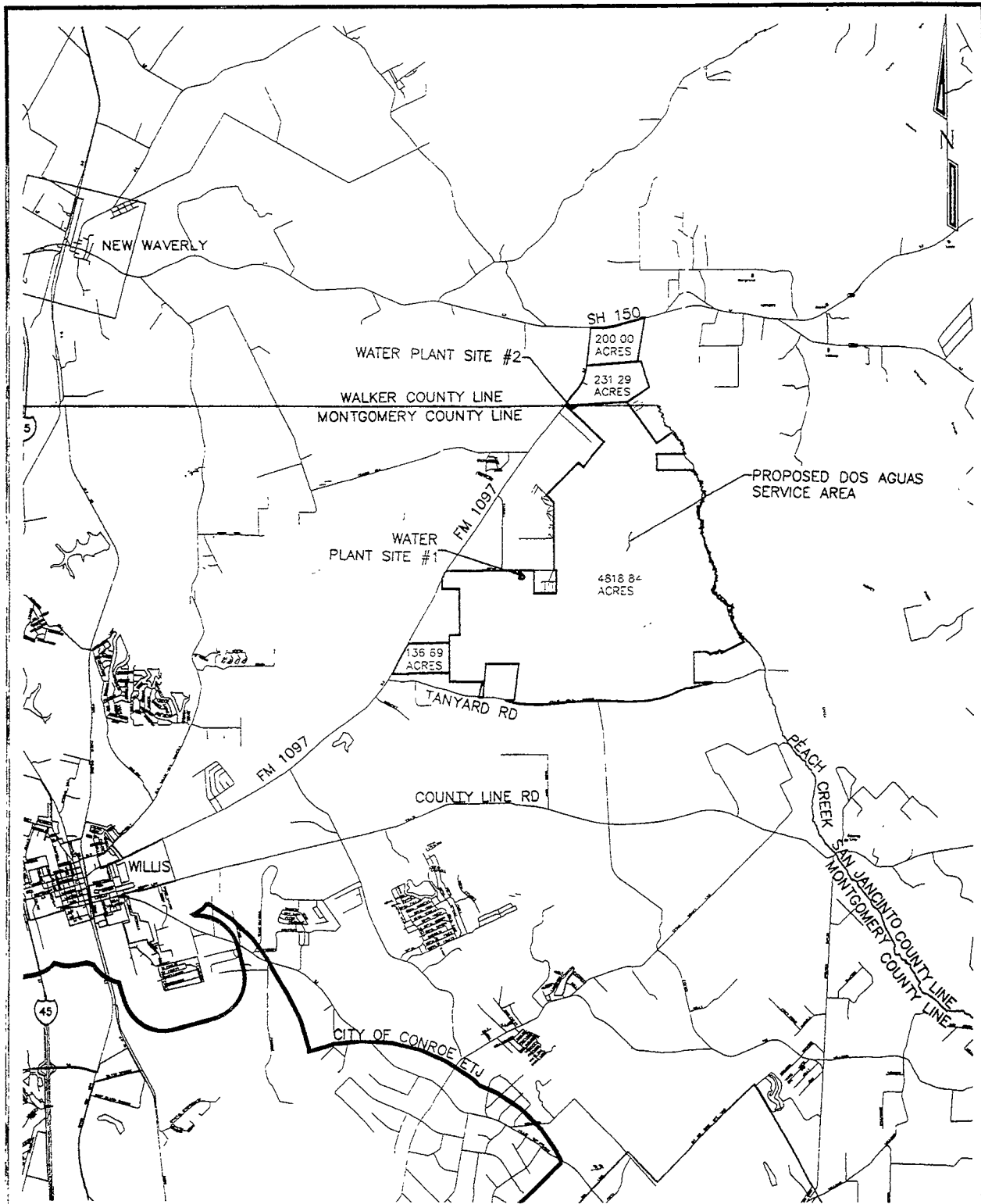
Persons who wish to intervene in the proceeding or comment upon action sought should contact the Public Utility Commission, P.O. Box 13326, Austin, Texas 78711-3326, or call the Public Utility Commission at (512) 936-7120 or (888) 782-8477. Hearing- and speech-impaired individuals with text telephones (TTY) may contact the commission at (512) 936-7136. The deadline for intervention in the proceeding is (30 days from the mailing or publication of notice, whichever occurs later, unless otherwise provided by the presiding officer). You must send a letter requesting intervention to the commission which is received by that date. The letter must include the person's name, address, email address and fax number if applicable.

If a valid public hearing is requested, the Commission will forward the application to the State Office of Administrative Hearings (SOAH) for a hearing. If no settlement is reached and an evidentiary hearing is held, SOAH will submit a recommendation to the Commission for final decision. An evidentiary hearing is a legal proceeding similar to a civil trial in state district court.

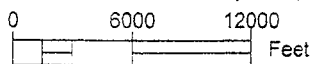
A landowner with a tract of land at least 25 acres or more, that is partially or wholly located within the requested area, may file a written request with the Commission to be excluded from the requested area ("opt out") within (30) days from the date that notice was provided by the Utility. All opt out requests must include a large-scale map, a metes and bounds description of the landowner's tract of land, landowner's name, address, email address and fax number, if applicable.

Persons who wish to request this option should file the required documents with the:

Public Utility Commission of Texas
Central Records
1701 N. Congress, P. O. Box 13326



Michael W. Mathena
08-14-20



DOS AGUAS GENERAL LOCATION MAP

PROJECT #: 1100

DATE: 8/14/2020

SPEAR POINT ENGINEERING, LLC

TPPE Firm No. 18904
204 W. MONTGOMERY
WILLIS, TX 77378
936-718-1998

Notice to Neighboring Systems, Landowners, Customers, and Cities
NOTICE OF APPLICATION TO OBTAIN A CERTIFICATE OF CONVENIENCE AND
NECESSITY TO PROVIDE WATER UTILITY SERVICE IN MONTGOMERY, SAN
JACINTO, AND WALKER COUNTIES, TEXAS

To: Lone Star Groundwater Conservation District
(Neighboring System, Landowner, Customer or City)
655 Conroe Park N Dr
(Address)
Conroe Texas 77303
(City State Zip)

Date Notice Mailed Jan 28th, 20 21

Dos Aguas, LLC has filed an application with the Public Utility Commission of Texas to obtain a Certificate of Convenience and Necessity (CCN) for the provision of retail water utility service in Montgomery, San Jacinto, and Walker Counties.

The requested area overlaps the district boundaries of the San Jacinto River Authority. If San Jacinto River Authority does not request a public hearing, the Commission shall determine that the district is consenting to Dos Aguas, LLC's request to provide retail water utility service in the requested area.

The requested area is located approximately 6 miles northeast of downtown Willis, Texas, and is generally bounded on the north by SH 150; on the east by Peach Creek; on the south by Tanyard Road; and on the west by FM 1097. The total requested area includes approximately 5,387 acres and 2,200 current customers.

See enclosed map showing the requested area.

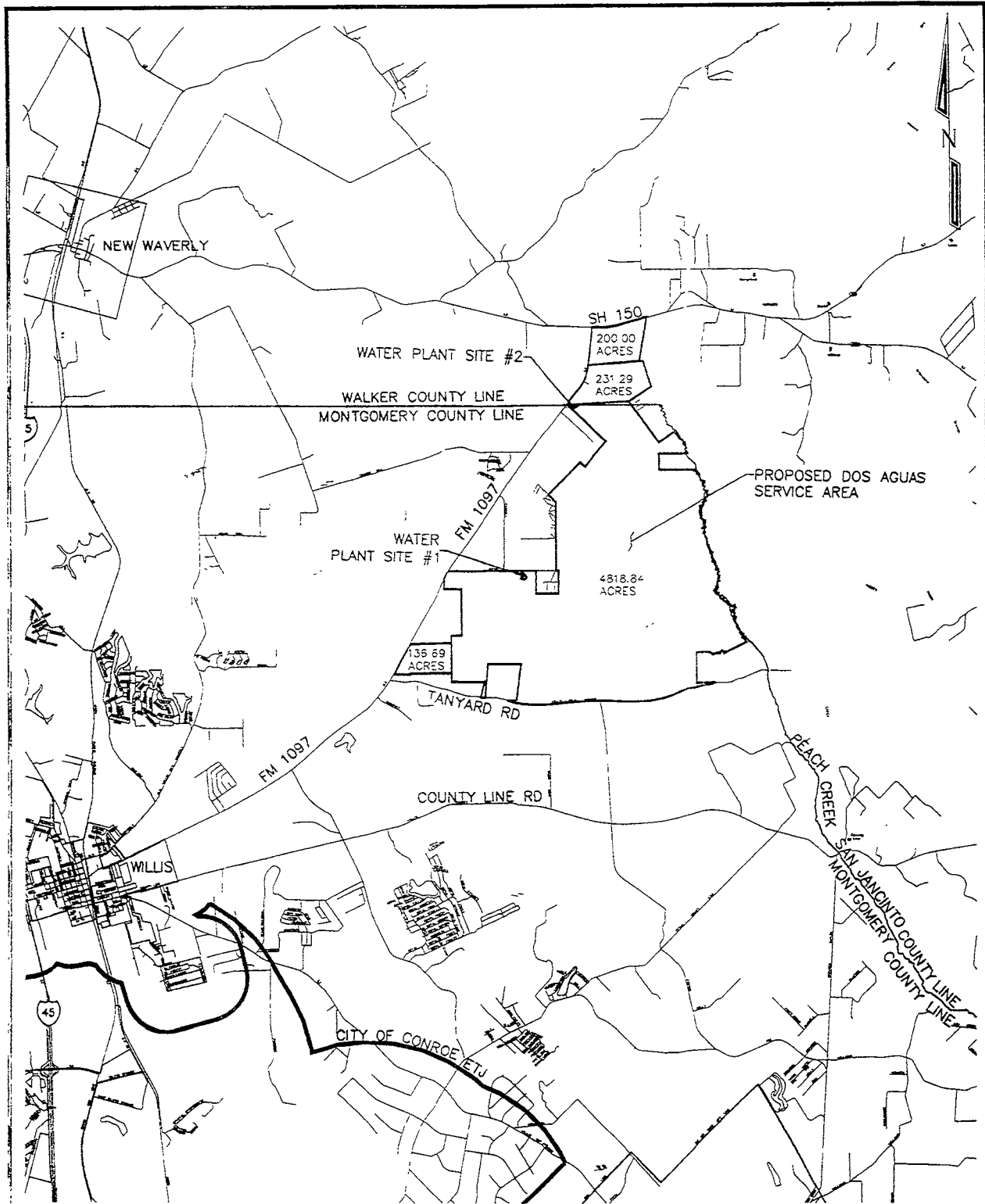
Persons who wish to intervene in the proceeding or comment upon action sought should contact the Public Utility Commission, P.O. Box 13326, Austin, Texas 78711-3326, or call the Public Utility Commission at (512) 936-7120 or (888) 782-8477. Hearing- and speech-impaired individuals with text telephones (TTY) may contact the commission at (512) 936-7136. The deadline for intervention in the proceeding is (30 days from the mailing or publication of notice, whichever occurs later, unless otherwise provided by the presiding officer). You must send a letter requesting intervention to the commission which is received by that date. The letter must include the person's name, address, email address and fax number if applicable.

If a valid public hearing is requested, the Commission will forward the application to the State Office of Administrative Hearings (SOAH) for a hearing. If no settlement is reached and an evidentiary hearing is held, SOAH will submit a recommendation to the Commission for final decision. An evidentiary hearing is a legal proceeding similar to a civil trial in state district court.

A landowner with a tract of land at least 25 acres or more, that is partially or wholly located within the requested area, may file a written request with the Commission to be excluded from the requested area ("opt out") within (30) days from the date that notice was provided by the Utility. All opt out requests must include a large-scale map, a metes and bounds description of the landowner's tract of land, landowner's name, address, email address and fax number, if applicable.

Persons who wish to request this option should file the required documents with the:

Public Utility Commission of Texas
Central Records
1701 N. Congress, P. O. Box 13326



Michael W. Mathena
08-14-20

0 6000 12000
Feet



SPEAR POINT ENGINEERING, LLC

TBPE Firm No. 18904
204 W. MONTGOMERY
WILLIS, TX 77378
936-718-1998

DOS AGUAS GENERAL LOCATION MAP

PROJECT #: 1100

DATE: 8/14/2020

Notice to Neighboring Systems, Landowners, Customers, and Cities
NOTICE OF APPLICATION TO OBTAIN A CERTIFICATE OF CONVENIENCE AND
NECESSITY TO PROVIDE WATER UTILITY SERVICE IN MONTGOMERY, SAN
JACINTO, AND WALKER COUNTIES, TEXAS

To: Lower Trinity Groundwater Conservation District Date Notice Mailed Jan 28th, 20 21
(Neighboring System, Landowner, Customer or City)
602 E Church St Suite 150
(Address)
Livingston Texas 77351
(City State Zip)

Dos Aguas, LLC has filed an application with the Public Utility Commission of Texas to obtain a Certificate of Convenience and Necessity (CCN) for the provision of retail water utility service in Montgomery, San Jacinto, and Walker Counties.

The requested area overlaps the district boundaries of the San Jacinto River Authority. If San Jacinto River Authority does not request a public hearing, the Commission shall determine that the district is consenting to Dos Aguas, LLC's request to provide retail water utility service in the requested area.

The requested area is located approximately 6 miles northeast of downtown Willis, Texas, and is generally bounded on the north by SH 150; on the east by Peach Creek; on the south by Tanyard Road; and on the west by FM 1097. The total requested area includes approximately 5,387 acres and 2,200 current customers.

See enclosed map showing the requested area.

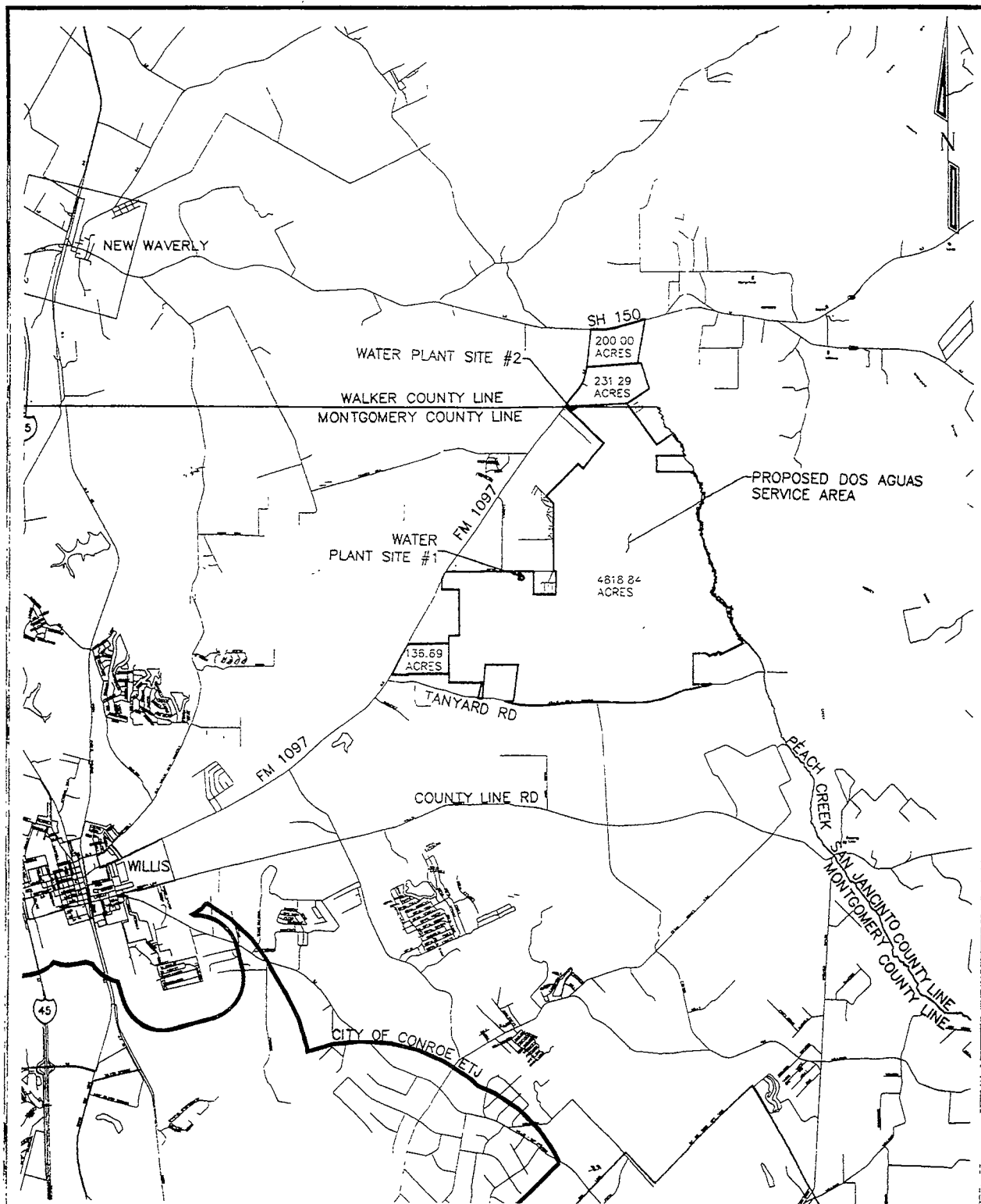
Persons who wish to intervene in the proceeding or comment upon action sought should contact the Public Utility Commission, P.O. Box 13326, Austin, Texas 78711-3326, or call the Public Utility Commission at (512) 936-7120 or (888) 782-8477. Hearing- and speech-impaired individuals with text telephones (TTY) may contact the commission at (512) 936-7136. The deadline for intervention in the proceeding is (30 days from the mailing or publication of notice, whichever occurs later, unless otherwise provided by the presiding officer). You must send a letter requesting intervention to the commission which is received by that date. The letter must include the person's name, address, email address and fax number if applicable.

If a valid public hearing is requested, the Commission will forward the application to the State Office of Administrative Hearings (SOAH) for a hearing. If no settlement is reached and an evidentiary hearing is held, SOAH will submit a recommendation to the Commission for final decision. An evidentiary hearing is a legal proceeding similar to a civil trial in state district court.

A landowner with a tract of land at least 25 acres or more, that is partially or wholly located within the requested area, may file a written request with the Commission to be excluded from the requested area ("opt out") within (30) days from the date that notice was provided by the Utility. All opt out requests must include a large-scale map, a metes and bounds description of the landowner's tract of land, landowner's name, address, email address and fax number, if applicable.

Persons who wish to request this option should file the required documents with the:

Public Utility Commission of Texas
Central Records
1701 N. Congress, P. O. Box 13326



Michael W. Mathena
08-14-20



DOS AGUAS GENERAL LOCATION MAP
PROJECT #: 1100
DATE: 8/14/2020

SPEAR POINT ENGINEERING, LLC
TBP# Firm No. 18904
204 W MONTGOMERY
WILLIS, TX 77378
936-718-1998

PUBLIC UTILITY COMMISSION OF TEXAS



AFFIDAVIT OF NOTICE TO CURRENT CUSTOMERS, LANDOWNERS, NEIGHBORING UTILITIES, AND AFFECTED PARTIES DOCKET NO. 51407

STATE OF TEXAS
COUNTY OF Walker

Dos Aguas LLC has provided individual notice to the following entities, landowners and customers:

C & R Water Supply Inc
Crystal Springs Water Company Inc
Domestic Water Company
Montgomery County Municipal Utility District 38
One Five O Water Supply Corporation
Quadvest LP
San Jacinto River Authority
T & W Water Service Company

DATE OF NOTICE

January 28th, 2021

OATH

I, Scott Rohe, being duly sworn, file this form as President (indicate relationship to applicant, that is, owner, member of partnership, title of officer of corporation, or other authorized representative of applicant); that in such capacity, I am qualified and authorized to file and verify such form, am personally familiar with the notices given with this application, and have complied with all notice requirements in the application and application acceptance letter; and that all such statements made and matters set forth therein are true and correct.

[Signature]
Applicant's Authorized Representative


If the applicant to this form is any person other than the sole owner, partner, officer of the applicant, or its attorney, a properly verified Power of Attorney must be enclosed.

Subscribed and sworn to before me this 23RD day of February, 2021, to certify which witness my hand and seal of office.

[Signature]
Notary Public in and for the State of Texas

Susan Haller
Print or Type Name of Notary Public

Commission Expires 10-12-2021



Notice to Neighboring Systems, Landowners, Customers, and Cities
NOTICE OF APPLICATION TO OBTAIN A CERTIFICATE OF CONVENIENCE AND
NECESSITY TO PROVIDE WATER UTILITY SERVICE IN MONTGOMERY, SAN
JACINTO, AND WALKER COUNTIES, TEXAS

To: C & R Water Supply Inc
(Neighboring System, Landowner, Customer or City)
P O Box 187
(Address)
Willis Texas 77378-187
(City State Zip)

Date Notice Mailed: Jan 28th, 20 21

Dos Aguas, LLC has filed an application with the Public Utility Commission of Texas to obtain a Certificate of Convenience and Necessity (CCN) for the provision of retail water utility service in Montgomery, San Jacinto, and Walker Counties.

The requested area overlaps the district boundaries of the San Jacinto River Authority. If San Jacinto River Authority does not request a public hearing, the Commission shall determine that the district is consenting to Dos Aguas, LLC's request to provide retail water utility service in the requested area.

The requested area is located approximately 6 miles northeast of downtown Willis, Texas, and is generally bounded on the north by SH 150; on the east by Peach Creek; on the south by Tanyard Road; and on the west by FM 1097. The total requested area includes approximately 5.387 acres and 2,200 current customers.

See enclosed map showing the requested area.

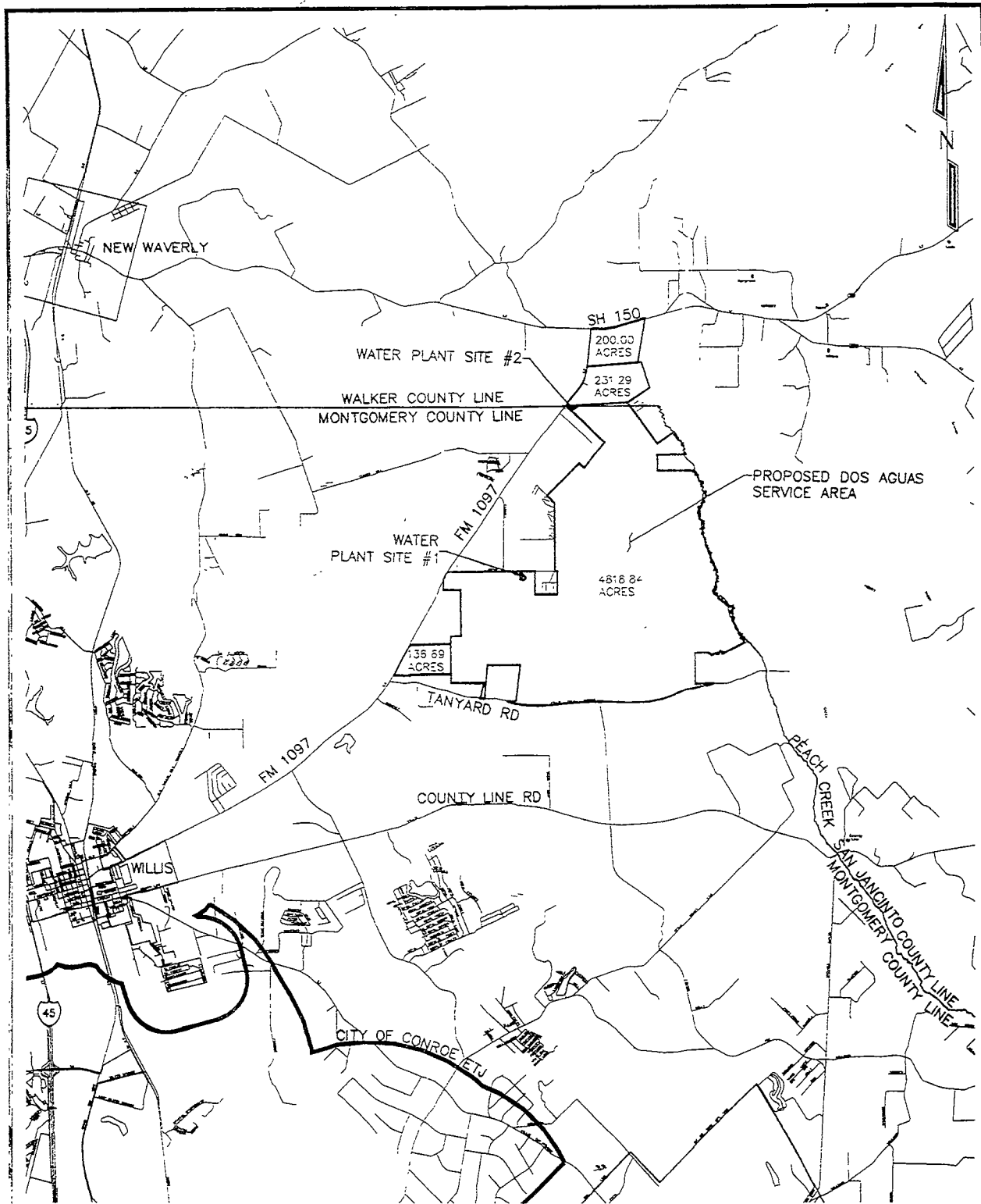
Persons who wish to intervene in the proceeding or comment upon action sought should contact the Public Utility Commission, P.O. Box 13326, Austin, Texas 78711-3326, or call the Public Utility Commission at (512) 936-7120 or (888) 782-8477. Hearing- and speech-impaired individuals with text telephones (TTY) may contact the commission at (512) 936-7136. The deadline for intervention in the proceeding is (30 days from the mailing or publication of notice, whichever occurs later, unless otherwise provided by the presiding officer). You must send a letter requesting intervention to the commission which is received by that date. The letter must include the person's name, address, email address and fax number if applicable.

If a valid public hearing is requested, the Commission will forward the application to the State Office of Administrative Hearings (SOAH) for a hearing. If no settlement is reached and an evidentiary hearing is held, SOAH will submit a recommendation to the Commission for final decision. An evidentiary hearing is a legal proceeding similar to a civil trial in state district court.

A landowner with a tract of land at least 25 acres or more, that is partially or wholly located within the requested area, may file a written request with the Commission to be excluded from the requested area ("opt out") within (30) days from the date that notice was provided by the Utility. All opt out requests must include a large-scale map, a metes and bounds description of the landowner's tract of land, landowner's name, address, email address and fax number, if applicable.

Persons who wish to request this option should file the required documents with the:

Public Utility Commission of Texas
Central Records
1701 N. Congress, P. O. Box 13326



Michael W. Mathena
08-14-20



DOS AGUAS GENERAL LOCATION MAP
PROJECT #: 1100
DATE: 8/14/2020

SPEAR POINT ENGINEERING, LLC
SPE Form No. 18504
204 W. MONTGOMERY
WILLIS, TX 77378
936-718-1998

Notice to Neighboring Systems, Landowners, Customers, and Cities
NOTICE OF APPLICATION TO OBTAIN A CERTIFICATE OF CONVENIENCE AND
NECESSITY TO PROVIDE WATER UTILITY SERVICE IN MONTGOMERY, SAN
JACINTO, AND WALKER COUNTIES, TEXAS

To: Crystal Springs Water Company Inc
(Neighboring System, Landowner, Customer or City)
PO Box 603
(Address)
Porter Texas 77365-603
(City State Zip)

Date Notice Mailed: Jan 28th 20 21

Dos Aguas, LLC has filed an application with the Public Utility Commission of Texas to obtain a Certificate of Convenience and Necessity (CCN) for the provision of retail water utility service in Montgomery, San Jacinto, and Walker Counties.

The requested area overlaps the district boundaries of the San Jacinto River Authority. If San Jacinto River Authority does not request a public hearing, the Commission shall determine that the district is consenting to Dos Aguas, LLC's request to provide retail water utility service in the requested area.

The requested area is located approximately 6 miles northeast of downtown Willis, Texas, and is generally bounded on the north by SH 150; on the east by Peach Creek; on the south by Tanyard Road; and on the west by FM 1097. The total requested area includes approximately 5,387 acres and 2,200 current customers.

See enclosed map showing the requested area.

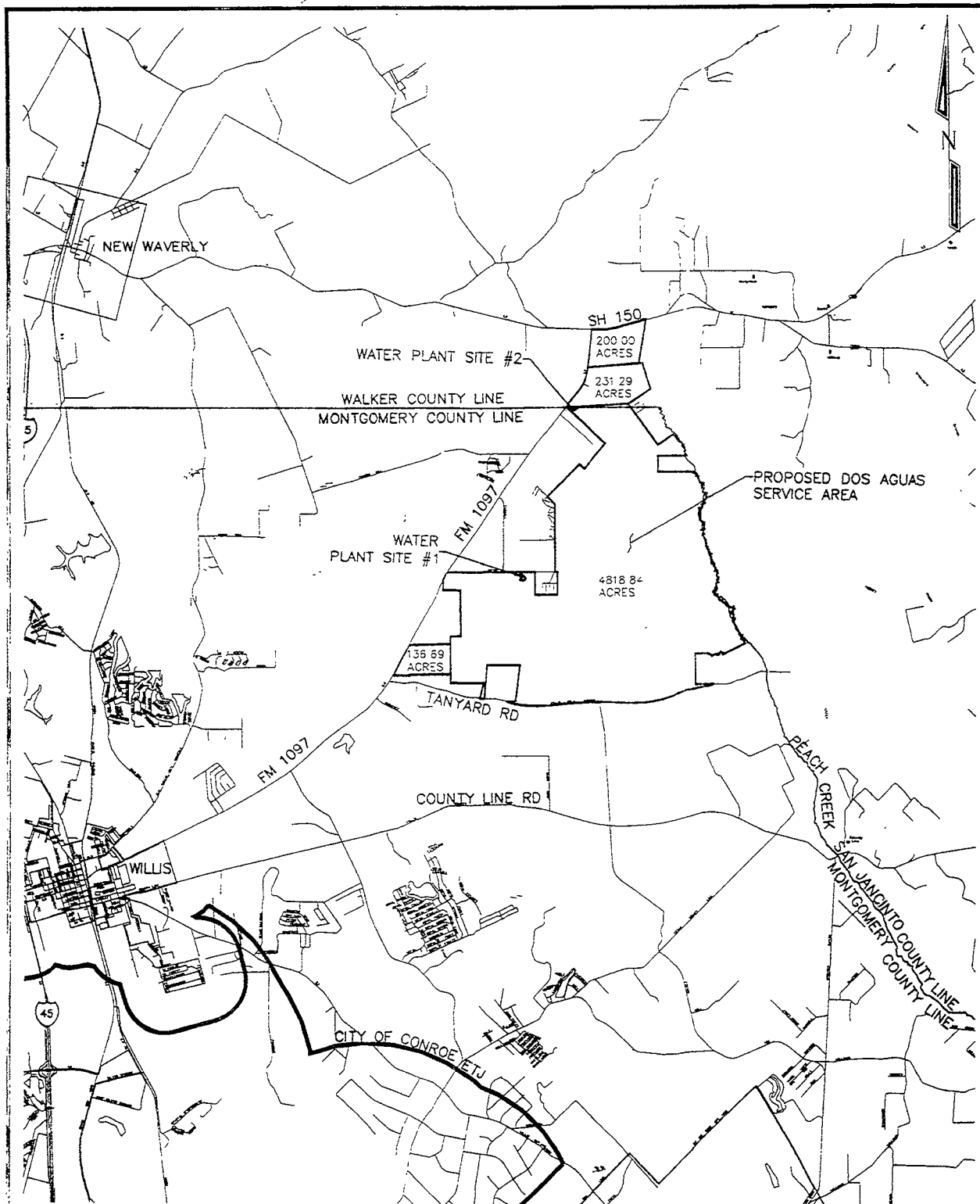
Persons who wish to intervene in the proceeding or comment upon action sought should contact the Public Utility Commission, P.O. Box 13326, Austin, Texas 78711-3326, or call the Public Utility Commission at (512) 936-7120 or (888) 782-8477. Hearing- and speech-impaired individuals with text telephones (TTY) may contact the commission at (512) 936-7136. The deadline for intervention in the proceeding is (30 days from the mailing or publication of notice, whichever occurs later, unless otherwise provided by the presiding officer). You must send a letter requesting intervention to the commission which is received by that date. The letter must include the person's name, address, email address and fax number if applicable.

If a valid public hearing is requested, the Commission will forward the application to the State Office of Administrative Hearings (SOAH) for a hearing. If no settlement is reached and an evidentiary hearing is held, SOAH will submit a recommendation to the Commission for final decision. An evidentiary hearing is a legal proceeding similar to a civil trial in state district court.

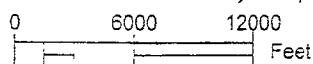
A landowner with a tract of land at least 25 acres or more, that is partially or wholly located within the requested area, may file a written request with the Commission to be excluded from the requested area ("opt out") within (30) days from the date that notice was provided by the Utility. All opt out requests must include a large-scale map, a metes and bounds description of the landowner's tract of land, landowner's name, address, email address and fax number, if applicable.

Persons who wish to request this option should file the required documents with the:

Public Utility Commission of Texas
Central Records
1701 N. Congress, P. O. Box 13326



Michael W. Mathena
08-14-20



DOS AGUAS GENERAL LOCATION MAP
PROJECT #: 1100
DATE: 8/14/2020

SPEAR POINT ENGINEERING, LLC
TPE Firm No. 18804
204 W MONTGOMERY
WILLIS, TX 77378
936-718-1998

Notice to Neighboring Systems, Landowners, Customers, and Cities
NOTICE OF APPLICATION TO OBTAIN A CERTIFICATE OF CONVENIENCE AND
NECESSITY TO PROVIDE WATER UTILITY SERVICE IN MONTGOMERY, SAN
JACINTO, AND WALKER COUNTIES, TEXAS

To: Domestic Water Company Date Notice Mailed: Jan 28th, 2021
(Neighboring System, Landowner, Customer or City)
PO Box 1829
(Address)
Conroe Texas 77305
(City State Zip)

Dos Aguas, LLC has filed an application with the Public Utility Commission of Texas to obtain a Certificate of Convenience and Necessity (CCN) for the provision of retail water utility service in Montgomery, San Jacinto, and Walker Counties.

The requested area overlaps the district boundaries of the San Jacinto River Authority. If San Jacinto River Authority does not request a public hearing, the Commission shall determine that the district is consenting to Dos Aguas, LLC's request to provide retail water utility service in the requested area.

The requested area is located approximately 6 miles northeast of downtown Willis, Texas, and is generally bounded on the north by SH 150; on the east by Peach Creek; on the south by Tanyard Road; and on the west by FM 1097. The total requested area includes approximately 5,387 acres and 2,200 current customers.

See enclosed map showing the requested area.

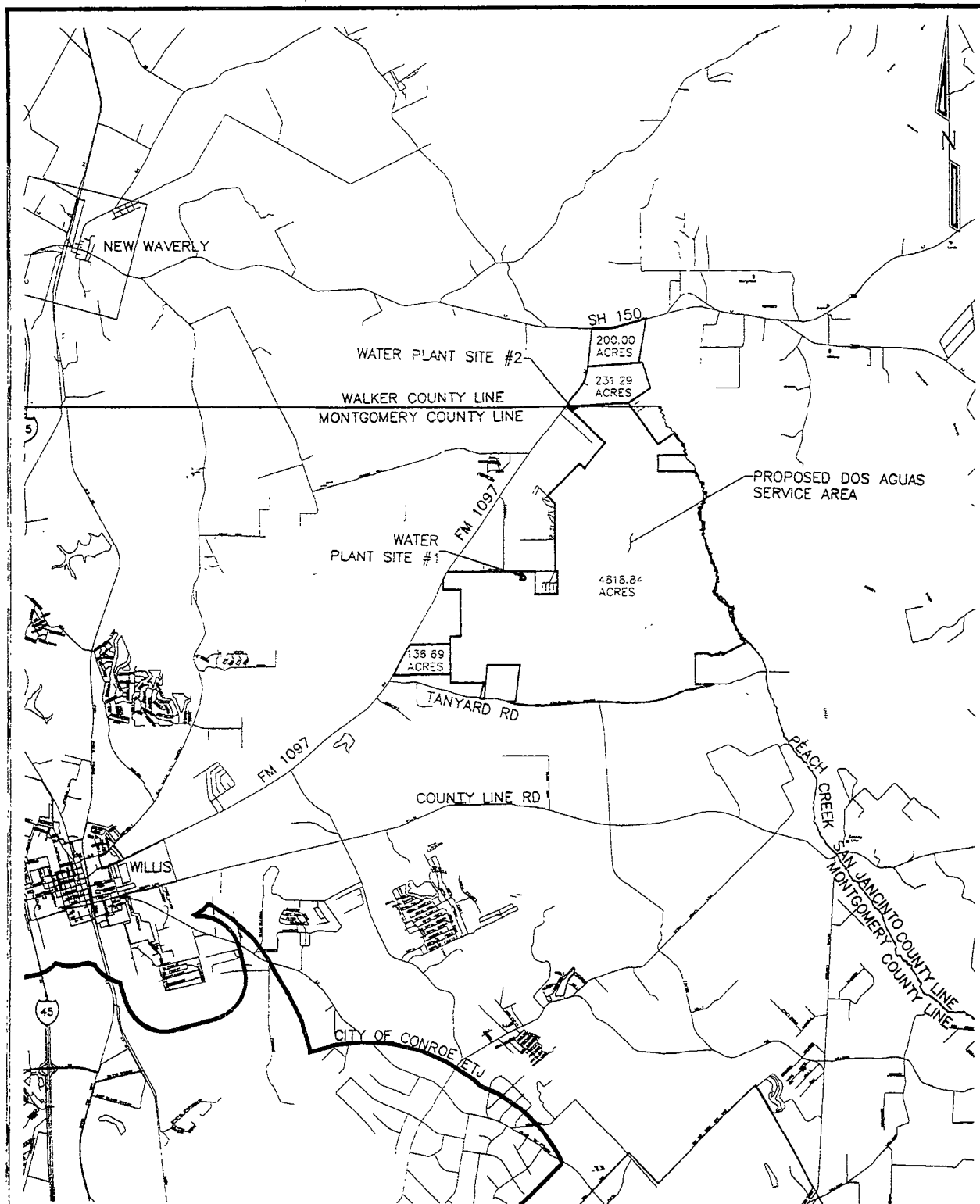
Persons who wish to intervene in the proceeding or comment upon action sought should contact the Public Utility Commission, P.O. Box 13326, Austin, Texas 78711-3326, or call the Public Utility Commission at (512) 936-7120 or (888) 782-8477. Hearing- and speech-impaired individuals with text telephones (TTY) may contact the commission at (512) 936-7136. The deadline for intervention in the proceeding is (30 days from the mailing or publication of notice, whichever occurs later, unless otherwise provided by the presiding officer). You must send a letter requesting intervention to the commission which is received by that date. The letter must include the person's name, address, email address and fax number if applicable.

If a valid public hearing is requested, the Commission will forward the application to the State Office of Administrative Hearings (SOAH) for a hearing. If no settlement is reached and an evidentiary hearing is held, SOAH will submit a recommendation to the Commission for final decision. An evidentiary hearing is a legal proceeding similar to a civil trial in state district court.

A landowner with a tract of land at least 25 acres or more, that is partially or wholly located within the requested area, may file a written request with the Commission to be excluded from the requested area ("opt out") within (30) days from the date that notice was provided by the Utility. All opt out requests must include a large-scale map, a metes and bounds description of the landowner's tract of land, landowner's name, address, email address and fax number, if applicable.

Persons who wish to request this option should file the required documents with the:

Public Utility Commission of Texas
Central Records
1701 N. Congress, P. O. Box 13326



Michael W. Mathena
08-14-20

0 6000 12000
Feet



SPEAR POINT ENGINEERING, LLC

TYPE Firm No. 18504
204 W MONTGOMERY
WILLIS, TX 77378
936-718-1998

DOS AGUAS GENERAL LOCATION MAP
PROJECT #: 1100
DATE: 8/14/2020

Notice to Neighboring Systems, Landowners, Customers, and Cities
NOTICE OF APPLICATION TO OBTAIN A CERTIFICATE OF CONVENIENCE AND
NECESSITY TO PROVIDE WATER UTILITY SERVICE IN MONTGOMERY, SAN
JACINTO, AND WALKER COUNTIES, TEXAS

To: Montgomery County Municipal Utility District 38 Date Notice Mailed: Jan 28th, 20 21
 (Neighboring System, Landowner, Customer or City)
 6107 Fondren
 (Address)
 Houston Texas 77036
 (City State Zip)

Dos Aguas, LLC has filed an application with the Public Utility Commission of Texas to obtain a Certificate of Convenience and Necessity (CCN) for the provision of retail water utility service in Montgomery, San Jacinto, and Walker Counties.

The requested area overlaps the district boundaries of the San Jacinto River Authority. If San Jacinto River Authority does not request a public hearing, the Commission shall determine that the district is consenting to Dos Aguas, LLC's request to provide retail water utility service in the requested area.

The requested area is located approximately 6 miles northeast of downtown Willis, Texas, and is generally bounded on the north by SH 150; on the east by Peach Creek; on the south by Tanyard Road; and on the west by FM 1097. The total requested area includes approximately 5,387 acres and 2,200 current customers.

See enclosed map showing the requested area.

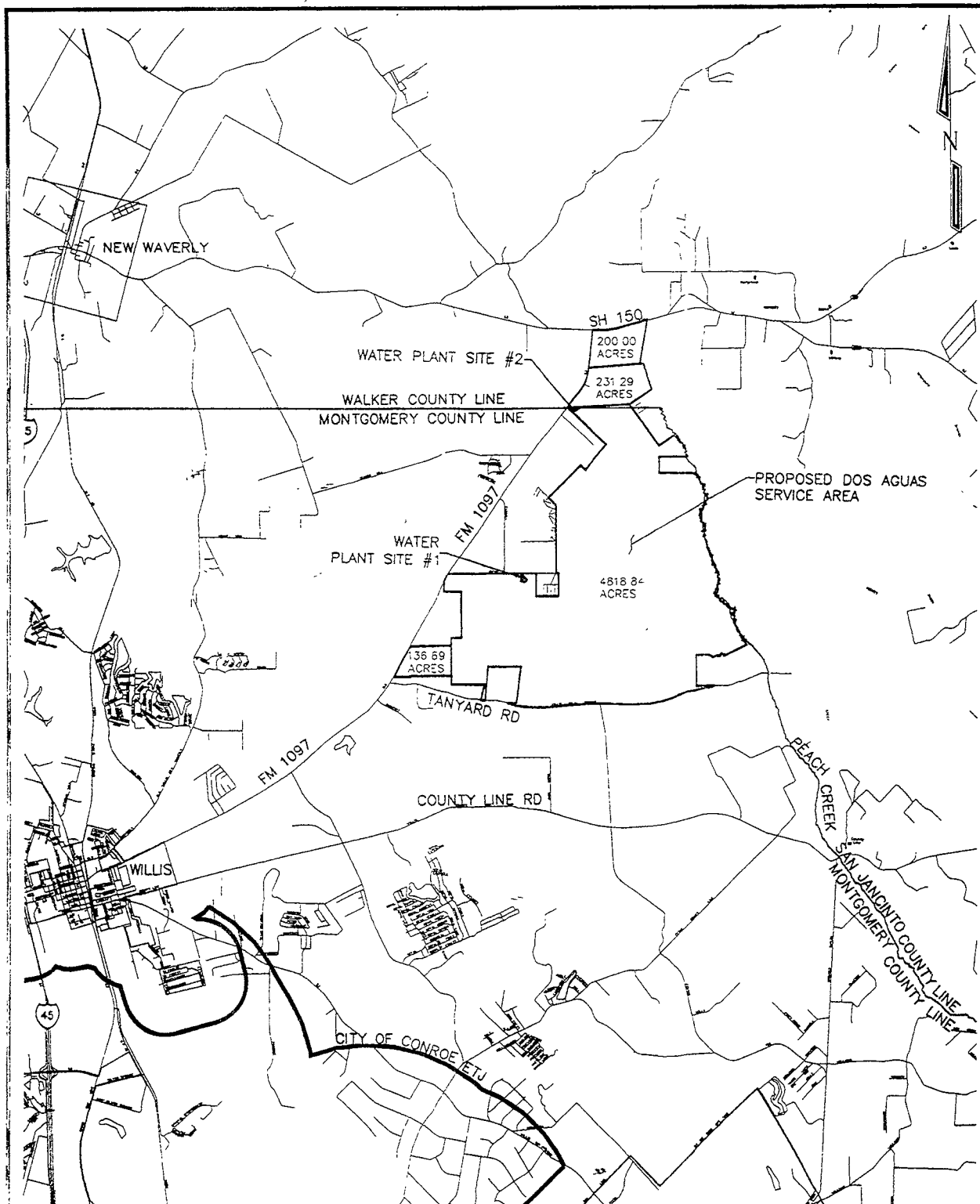
Persons who wish to intervene in the proceeding or comment upon action sought should contact the Public Utility Commission, P.O. Box 13326, Austin, Texas 78711-3326, or call the Public Utility Commission at (512) 936-7120 or (888) 782-8477. Hearing- and speech-impaired individuals with text telephones (TTY) may contact the commission at (512) 936-7136. The deadline for intervention in the proceeding is (30 days from the mailing or publication of notice, whichever occurs later, unless otherwise provided by the presiding officer). You must send a letter requesting intervention to the commission which is received by that date. The letter must include the person's name, address, email address and fax number if applicable.

If a valid public hearing is requested, the Commission will forward the application to the State Office of Administrative Hearings (SOAH) for a hearing. If no settlement is reached and an evidentiary hearing is held, SOAH will submit a recommendation to the Commission for final decision. An evidentiary hearing is a legal proceeding similar to a civil trial in state district court.

A landowner with a tract of land at least 25 acres or more, that is partially or wholly located within the requested area, may file a written request with the Commission to be excluded from the requested area ("opt out") within (30) days from the date that notice was provided by the Utility. All opt out requests must include a large-scale map, a metes and bounds description of the landowner's tract of land, landowner's name, address, email address and fax number, if applicable.

Persons who wish to request this option should file the required documents with the:

Public Utility Commission of Texas
Central Records
1701 N. Congress, P. O. Box 13326



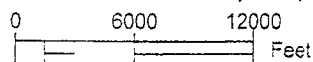
08-14-20



DOS AGUAS GENERAL LOCATION MAP

PROJECT #:1100

DATE: 8/14/2020



SPEAR POINT ENGINEERING, LLC

TBPE Firm No. 18904
 204 W MONTGOMERY
 WILLS, TX 77378
 936-718-1998

Notice to Neighboring Systems, Landowners, Customers, and Cities
NOTICE OF APPLICATION TO OBTAIN A CERTIFICATE OF CONVENIENCE AND
NECESSITY TO PROVIDE WATER UTILITY SERVICE IN MONTGOMERY, SAN
JACINTO, AND WALKER COUNTIES, TEXAS

To: One Five O Water Supply Corporation Date Notice Mailed: Jan 28th, 20 21
(Neighboring System, Landowner, Customer or City)
100 W FM 2693
(Address)
New Waverly Texas 77358
(City State Zip)

Dos Aguas, LLC has filed an application with the Public Utility Commission of Texas to obtain a Certificate of Convenience and Necessity (CCN) for the provision of retail water utility service in Montgomery, San Jacinto, and Walker Counties.

The requested area overlaps the district boundaries of the San Jacinto River Authority. If San Jacinto River Authority does not request a public hearing, the Commission shall determine that the district is consenting to Dos Aguas, LLC's request to provide retail water utility service in the requested area.

The requested area is located approximately 6 miles northeast of downtown Willis, Texas, and is generally bounded on the north by SH 150; on the east by Peach Creek; on the south by Tanyard Road; and on the west by FM 1097. The total requested area includes approximately 5,387 acres and 2,200 current customers.

See enclosed map showing the requested area.

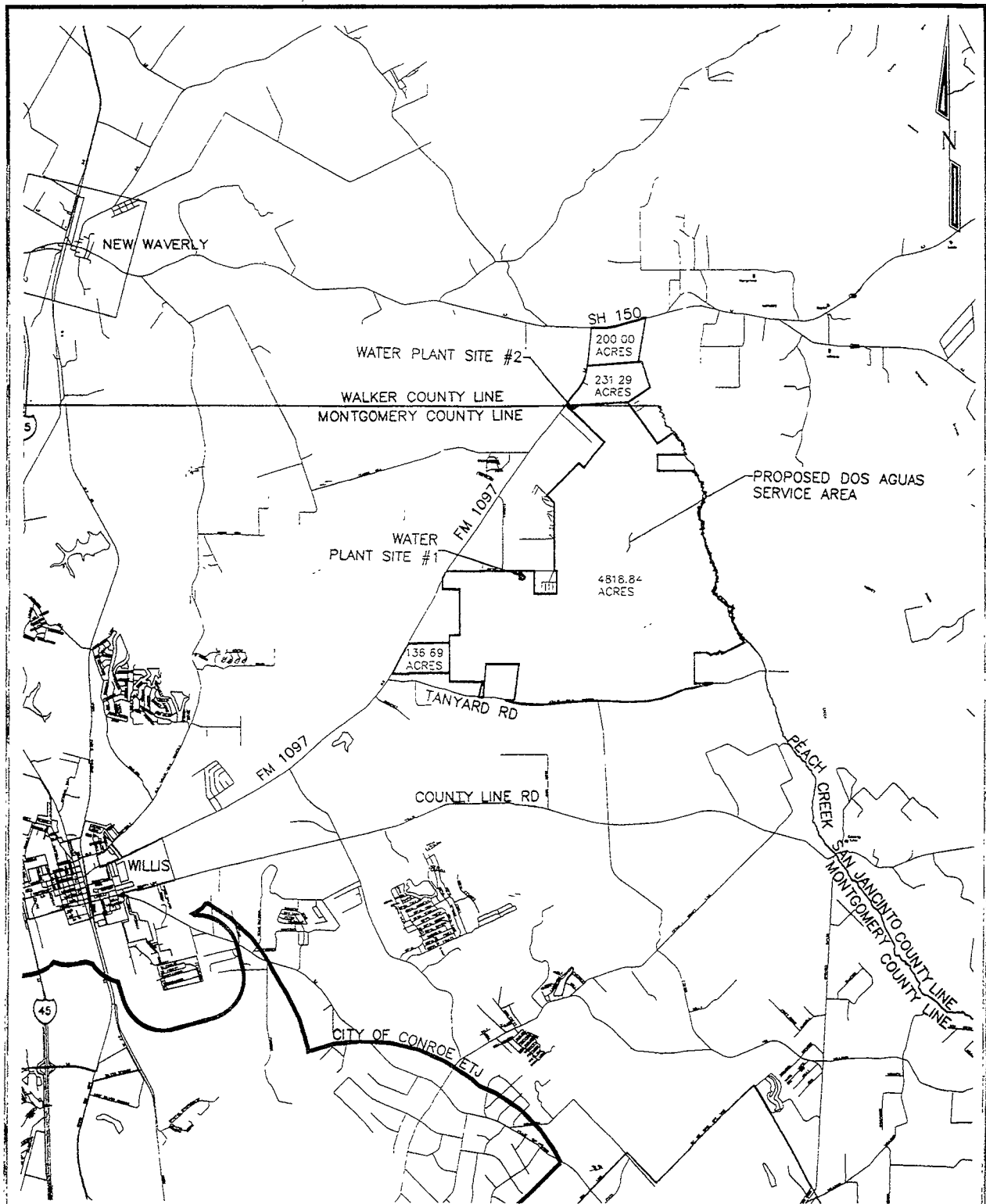
Persons who wish to intervene in the proceeding or comment upon action sought should contact the Public Utility Commission, P.O. Box 13326, Austin, Texas 78711-3326, or call the Public Utility Commission at (512) 936-7120 or (888) 782-8477. Hearing- and speech-impaired individuals with text telephones (TTY) may contact the commission at (512) 936-7136. The deadline for intervention in the proceeding is (30 days from the mailing or publication of notice, whichever occurs later, unless otherwise provided by the presiding officer). You must send a letter requesting intervention to the commission which is received by that date. The letter must include the person's name, address, email address and fax number if applicable.

If a valid public hearing is requested, the Commission will forward the application to the State Office of Administrative Hearings (SOAH) for a hearing. If no settlement is reached and an evidentiary hearing is held, SOAH will submit a recommendation to the Commission for final decision. An evidentiary hearing is a legal proceeding similar to a civil trial in state district court.

A landowner with a tract of land at least 25 acres or more, that is partially or wholly located within the requested area, may file a written request with the Commission to be excluded from the requested area ("opt out") within (30) days from the date that notice was provided by the Utility. All opt out requests must include a large-scale map, a metes and bounds description of the landowner's tract of land, landowner's name, address, email address and fax number, if applicable.

Persons who wish to request this option should file the required documents with the:

Public Utility Commission of Texas
Central Records
1701 N. Congress, P. O. Box 13326



Michael W. Mathena
08-14-20



DOS AGUAS GENERAL LOCATION MAP
PROJECT #: 1100
DATE: 8/14/2020

SPEAR POINT ENGINEERING, LLC
SPE Firm No. 18904
204 W MONTGOMERY
WILLIS, TX 77378
936-718-1998

Notice to Neighboring Systems, Landowners, Customers, and Cities
NOTICE OF APPLICATION TO OBTAIN A CERTIFICATE OF CONVENIENCE AND
NECESSITY TO PROVIDE WATER UTILITY SERVICE IN MONTGOMERY, SAN
JACINTO, AND WALKER COUNTIES, TEXAS

To: Quadvest LP
(Neighboring System, Landowner, Customer or City)
26926 FM 2978 Rd
(Address)
Magnolia Texas 77354
(City State Zip)

Date Notice Mailed Jan 28th, 20 21

Dos Aguas, LLC has filed an application with the Public Utility Commission of Texas to obtain a Certificate of Convenience and Necessity (CCN) for the provision of retail water utility service in Montgomery, San Jacinto, and Walker Counties.

The requested area overlaps the district boundaries of the San Jacinto River Authority. If San Jacinto River Authority does not request a public hearing, the Commission shall determine that the district is consenting to Dos Aguas, LLC's request to provide retail water utility service in the requested area.

The requested area is located approximately 6 miles northeast of downtown Willis, Texas, and is generally bounded on the north by SH 150; on the east by Peach Creek; on the south by Tanyard Road; and on the west by FM 1097. The total requested area includes approximately 5,387 acres and 2,200 current customers.

See enclosed map showing the requested area.

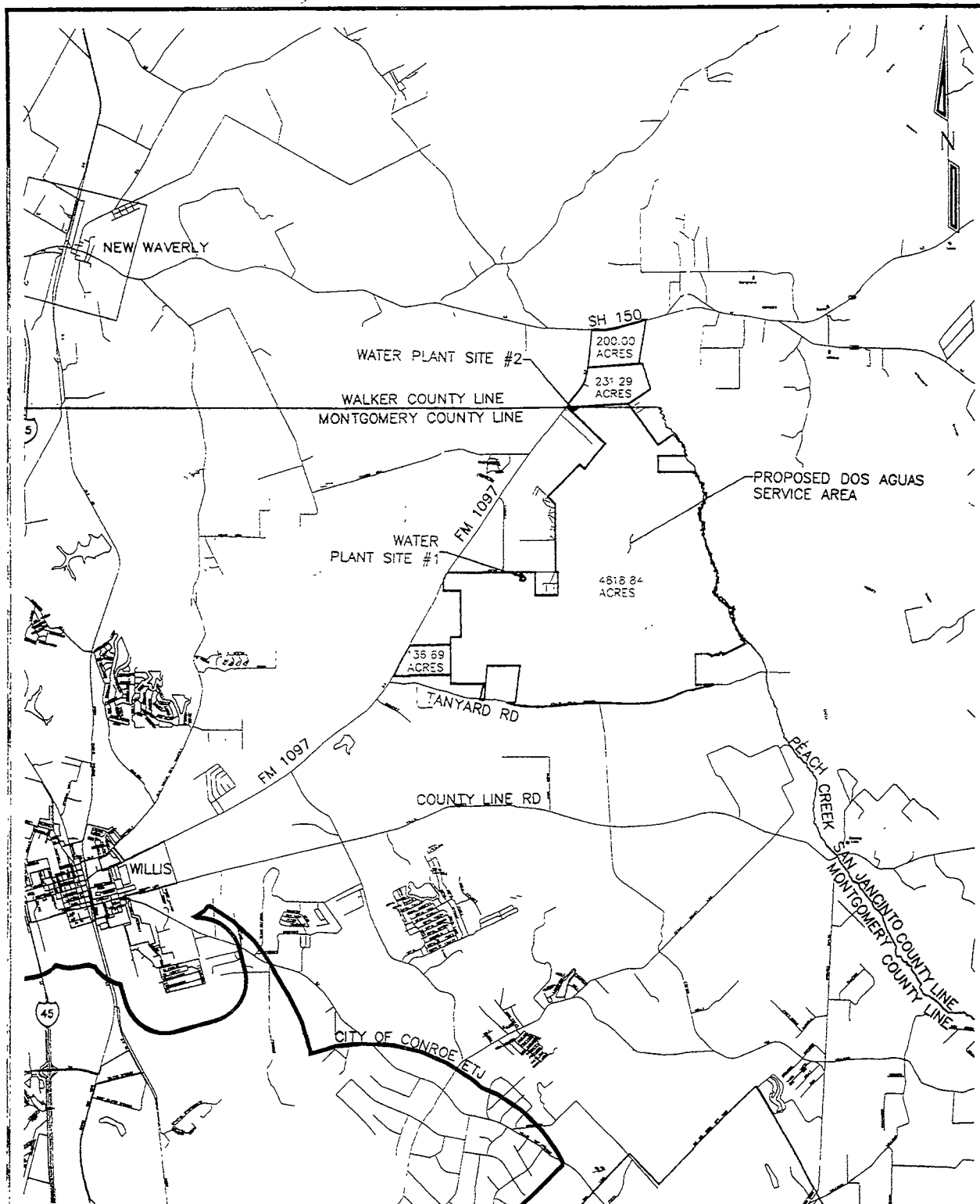
Persons who wish to intervene in the proceeding or comment upon action sought should contact the Public Utility Commission, P.O. Box 13326, Austin, Texas 78711-3326, or call the Public Utility Commission at (512) 936-7120 or (888) 782-8477. Hearing- and speech-impaired individuals with text telephones (TTY) may contact the commission at (512) 936-7136. The deadline for intervention in the proceeding is (30 days from the mailing or publication of notice, whichever occurs later, unless otherwise provided by the presiding officer). You must send a letter requesting intervention to the commission which is received by that date. The letter must include the person's name, address, email address and fax number if applicable.

If a valid public hearing is requested, the Commission will forward the application to the State Office of Administrative Hearings (SOAH) for a hearing. If no settlement is reached and an evidentiary hearing is held, SOAH will submit a recommendation to the Commission for final decision. An evidentiary hearing is a legal proceeding similar to a civil trial in state district court.

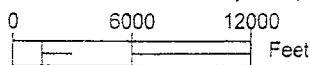
A landowner with a tract of land at least 25 acres or more, that is partially or wholly located within the requested area, may file a written request with the Commission to be excluded from the requested area ("opt out") within (30) days from the date that notice was provided by the Utility. All opt out requests must include a large-scale map, a metes and bounds description of the landowner's tract of land, landowner's name, address, email address and fax number, if applicable.

Persons who wish to request this option should file the required documents with the:

Public Utility Commission of Texas
Central Records
1701 N. Congress, P. O. Box 13326



Michael W. Mathena
08-14-20



SPEAR POINT ENGINEERING, LLC
 SPE Firm No. 18804
 204 W MONTGOMERY
 WILLIS, TX 77378
 936-778-1998

DOS AGUAS GENERAL LOCATION MAP
 PROJECT #: 1100
 DATE: 8/14/2020

Notice to Neighboring Systems, Landowners, Customers, and Cities
NOTICE OF APPLICATION TO OBTAIN A CERTIFICATE OF CONVENIENCE AND
NECESSITY TO PROVIDE WATER UTILITY SERVICE IN MONTGOMERY, SAN
JACINTO, AND WALKER COUNTIES, TEXAS

To: San Jacinto River Authority
(Neighboring System, Landowner, Customer or City)
PO Box 329
(Address)
Conroe Texas 77305
(City State Zip)

Date Notice Mailed: Jan 28th, 20 21

Dos Aguas, LLC has filed an application with the Public Utility Commission of Texas to obtain a Certificate of Convenience and Necessity (CCN) for the provision of retail water utility service in Montgomery, San Jacinto, and Walker Counties.

The requested area overlaps the district boundaries of the San Jacinto River Authority. If San Jacinto River Authority does not request a public hearing, the Commission shall determine that the district is consenting to Dos Aguas, LLC's request to provide retail water utility service in the requested area.

The requested area is located approximately 6 miles northeast of downtown Willis, Texas, and is generally bounded on the north by SH 150; on the east by Peach Creek; on the south by Tanyard Road; and on the west by FM 1097. The total requested area includes approximately 5,387 acres and 2,200 current customers.

See enclosed map showing the requested area.

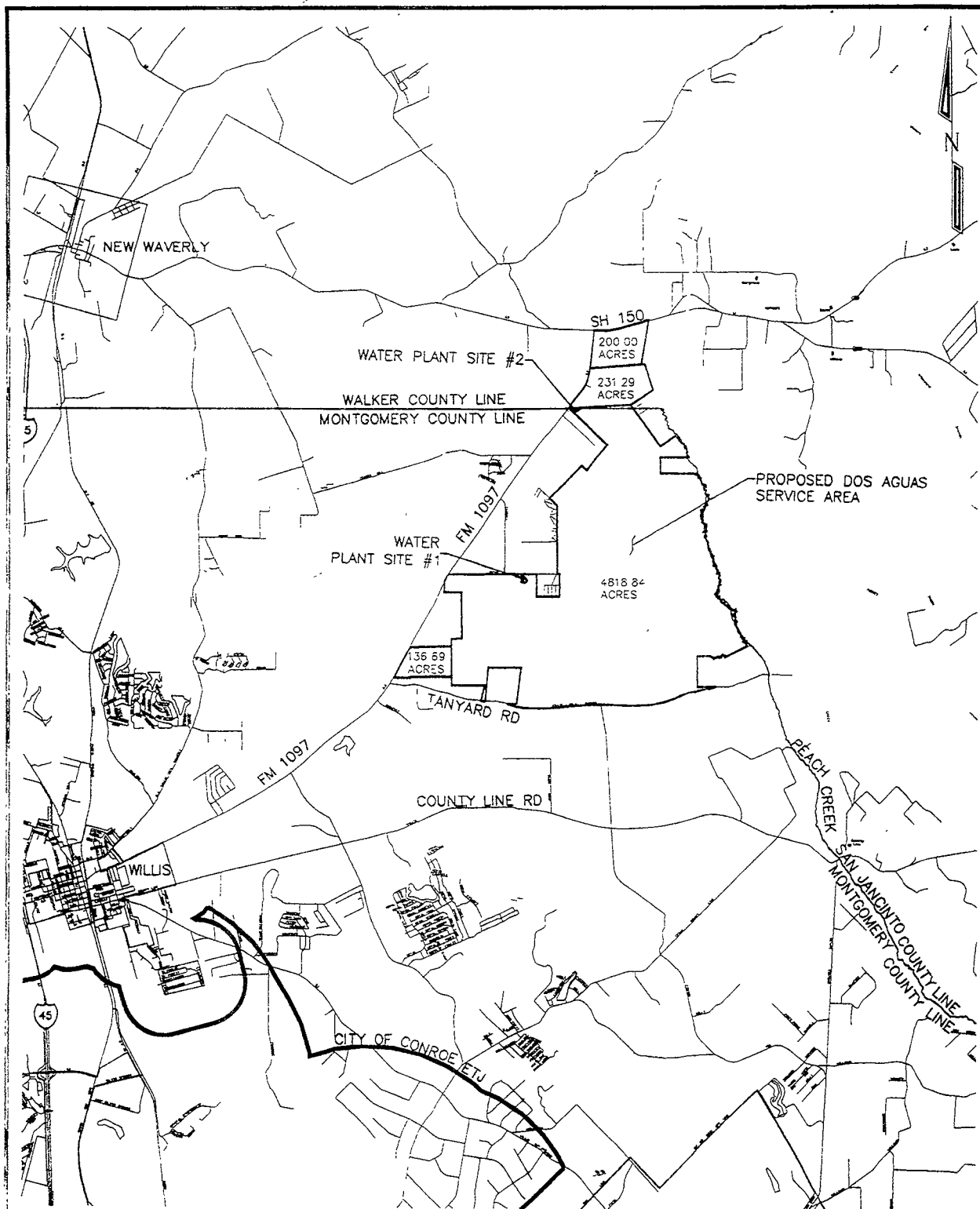
Persons who wish to intervene in the proceeding or comment upon action sought should contact the Public Utility Commission, P.O. Box 13326, Austin, Texas 78711-3326, or call the Public Utility Commission at (512) 936-7120 or (888) 782-8477. Hearing- and speech-impaired individuals with text telephones (TTY) may contact the commission at (512) 936-7136. The deadline for intervention in the proceeding is (30 days from the mailing or publication of notice, whichever occurs later, unless otherwise provided by the presiding officer). You must send a letter requesting intervention to the commission which is received by that date. The letter must include the person's name, address, email address and fax number if applicable.

If a valid public hearing is requested, the Commission will forward the application to the State Office of Administrative Hearings (SOAH) for a hearing. If no settlement is reached and an evidentiary hearing is held, SOAH will submit a recommendation to the Commission for final decision. An evidentiary hearing is a legal proceeding similar to a civil trial in state district court.


A landowner with a tract of land at least 25 acres or more, that is partially or wholly located within the requested area, may file a written request with the Commission to be excluded from the requested area ("opt out") within (30) days from the date that notice was provided by the Utility. All opt out requests must include a large-scale map, a metes and bounds description of the landowner's tract of land, landowner's name, address, email address and fax number, if applicable.

Persons who wish to request this option should file the required documents with the:

Public Utility Commission of Texas
Central Records
1701 N. Congress, P. O. Box 13326



Michael W. Mathena
08-14-20



DOS AGUAS GENERAL LOCATION MAP
PROJECT #: 1100
DATE: 8/14/2020

SPEAR POINT ENGINEERING, LLC
TPE Firm No. 18904
204 W MONTGOMERY
WILLIS, TX 77378
936-718-1898

Notice to Neighboring Systems, Landowners, Customers, and Cities
NOTICE OF APPLICATION TO OBTAIN A CERTIFICATE OF CONVENIENCE AND
NECESSITY TO PROVIDE WATER UTILITY SERVICE IN MONTGOMERY, SAN
JACINTO, AND WALKER COUNTIES, TEXAS

To: T & W Water Service Company
(Neighboring System, Landowner, Customer or City)
PO Box 2927
(Address)
Conroe Texas 77305-2927
(City State Zip)

Date Notice Mailed Jan 28th, 2021

Dos Aguas, LLC has filed an application with the Public Utility Commission of Texas to obtain a Certificate of Convenience and Necessity (CCN) for the provision of retail water utility service in Montgomery, San Jacinto, and Walker Counties.

The requested area overlaps the district boundaries of the San Jacinto River Authority. If San Jacinto River Authority does not request a public hearing, the Commission shall determine that the district is consenting to Dos Aguas, LLC's request to provide retail water utility service in the requested area.

The requested area is located approximately 6 miles northeast of downtown Willis, Texas, and is generally bounded on the north by SH 150; on the east by Peach Creek; on the south by Tanyard Road; and on the west by FM 1097. The total requested area includes approximately 5,387 acres and 2,200 current customers.

See enclosed map showing the requested area.

Persons who wish to intervene in the proceeding or comment upon action sought should contact the Public Utility Commission, P.O. Box 13326, Austin, Texas 78711-3326, or call the Public Utility Commission at (512) 936-7120 or (888) 782-8477. Hearing- and speech-impaired individuals with text telephones (TTY) may contact the commission at (512) 936-7136. The deadline for intervention in the proceeding is (30 days from the mailing or publication of notice, whichever occurs later, unless otherwise provided by the presiding officer). You must send a letter requesting intervention to the commission which is received by that date. The letter must include the person's name, address, email address and fax number if applicable.

If a valid public hearing is requested, the Commission will forward the application to the State Office of Administrative Hearings (SOAH) for a hearing. If no settlement is reached and an evidentiary hearing is held, SOAH will submit a recommendation to the Commission for final decision. An evidentiary hearing is a legal proceeding similar to a civil trial in state district court.

A landowner with a tract of land at least 25 acres or more, that is partially or wholly located within the requested area, may file a written request with the Commission to be excluded from the requested area ("opt out") within (30) days from the date that notice was provided by the Utility. All opt out requests must include a large-scale map, a metes and bounds description of the landowner's tract of land, landowner's name, address, email address and fax number, if applicable.

Persons who wish to request this option should file the required documents with the:

Public Utility Commission of Texas
Central Records
1701 N. Congress, P. O. Box 13326

PUBLIC UTILITY COMMISSION OF TEXAS



AFFIDAVIT OF NOTICE TO CURRENT CUSTOMERS, LANDOWNERS, NEIGHBORING UTILITIES, AND AFFECTED PARTIES DOCKET NO. 51407

STATE OF TEXAS
COUNTY OF Walker

Dos Aguas LLC has provided individual
notice to the following entities, landowners and customers:

DATE OF NOTICE

Montgomery County Judge, Mark Keough
San Jacinto County Judge, Fritz Faulkner
Walker County Judge, Danny Pierce

January 28th, 2021

OATH

I, Scott Rohe, being duly sworn, file this form as
President (indicate relationship to applicant, that is,
owner, member of partnership, title of officer of corporation, or other authorized representative of
applicant); that in such capacity, I am qualified and authorized to file and verify such form, am
personally familiar with the notices given with this application, and have complied with all notice
requirements in the application and application acceptance letter; and that all such statements made
and matters set forth therein are true and correct.

[Signature]
Applicant's Authorized Representative

If the applicant to this form is any person other than the sole owner, partner, officer of the applicant,
or its attorney, a properly verified Power of Attorney must be enclosed.


Subscribed and sworn to before me this 23RD day of February, 2021,
to certify which witness my hand and seal of office.

[Signature]
Notary Public in and for the State of Texas

Susan Haller
Print or Type Name of Notary Public

Commission Expires 10-12-2021

Updated: August 31, 2020



Notice to Neighboring Systems, Landowners, Customers, and Cities
NOTICE OF APPLICATION TO OBTAIN A CERTIFICATE OF CONVENIENCE AND
NECESSITY TO PROVIDE WATER UTILITY SERVICE IN MONTGOMERY, SAN
JACINTO, AND WALKER COUNTIES, TEXAS

To: County Judge Mark J Keough Date Notice Mailed: Jan 28th, 20 21
(Neighboring System, Landowner, Customer or City)
501 North Thompson St. Suite 401
(Address)
Conroe Texas 77301
(City State Zip)

Dos Aguas, LLC has filed an application with the Public Utility Commission of Texas to obtain a Certificate of Convenience and Necessity (CCN) for the provision of retail water utility service in Montgomery, San Jacinto, and Walker Counties.

The requested area overlaps the district boundaries of the San Jacinto River Authority. If San Jacinto River Authority does not request a public hearing, the Commission shall determine that the district is consenting to Dos Aguas, LLC's request to provide retail water utility service in the requested area.

The requested area is located approximately 6 miles northeast of downtown Willis, Texas, and is generally bounded on the north by SH 150; on the east by Peach Creek; on the south by Tanyard Road; and on the west by FM 1097. The total requested area includes approximately 5,387 acres and 2,200 current customers.

See enclosed map showing the requested area.

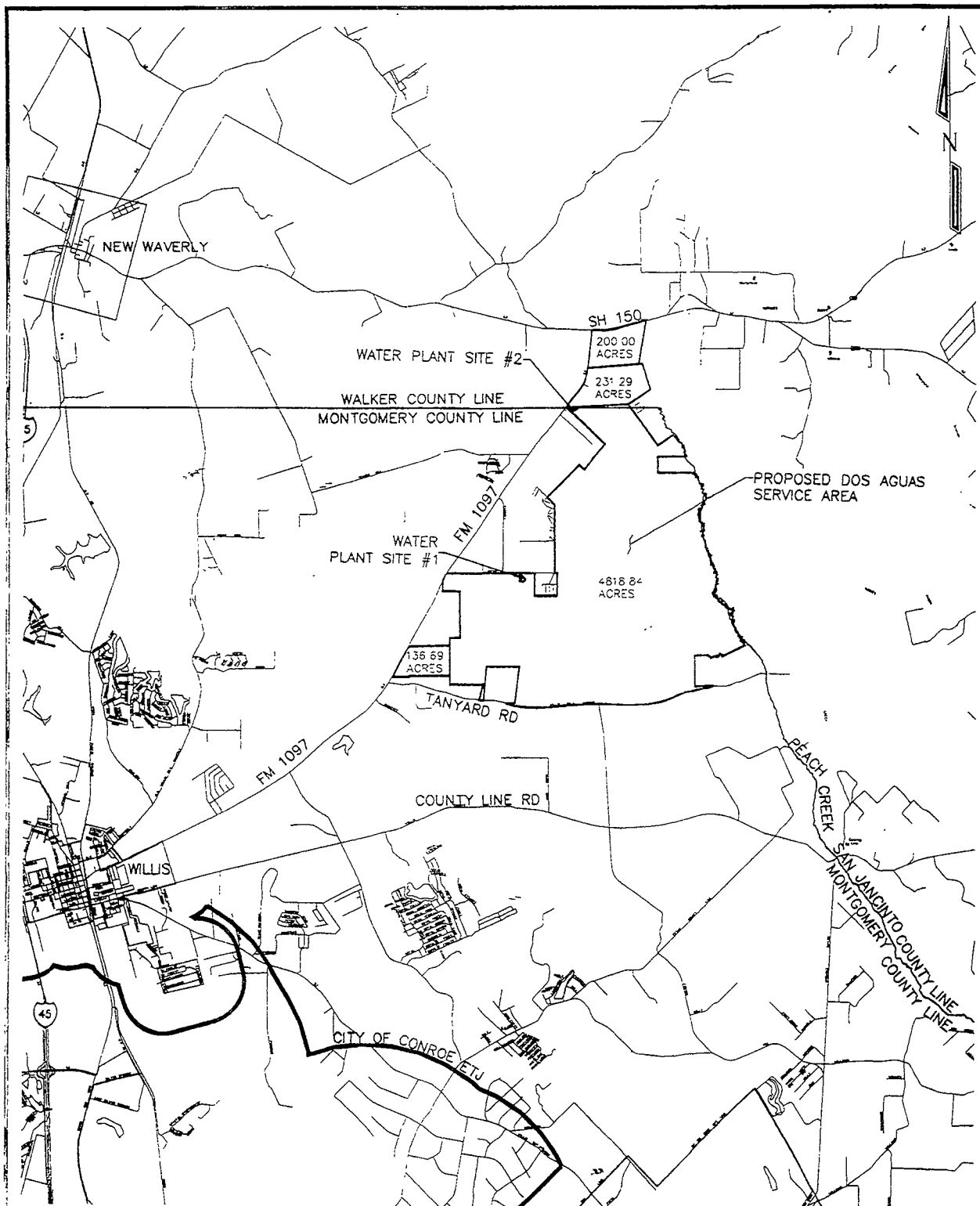
Persons who wish to intervene in the proceeding or comment upon action sought should contact the Public Utility Commission, P.O. Box 13326, Austin, Texas 78711-3326, or call the Public Utility Commission at (512) 936-7120 or (888) 782-8477. Hearing- and speech-impaired individuals with text telephones (TTY) may contact the commission at (512) 936-7136. The deadline for intervention in the proceeding is (30 days from the mailing or publication of notice, whichever occurs later, unless otherwise provided by the presiding officer). You must send a letter requesting intervention to the commission which is received by that date. The letter must include the person's name, address, email address and fax number if applicable.

If a valid public hearing is requested, the Commission will forward the application to the State Office of Administrative Hearings (SOAH) for a hearing. If no settlement is reached and an evidentiary hearing is held, SOAH will submit a recommendation to the Commission for final decision. An evidentiary hearing is a legal proceeding similar to a civil trial in state district court.

A landowner with a tract of land at least 25 acres or more, that is partially or wholly located within the requested area, may file a written request with the Commission to be excluded from the requested area ("opt out") within (30) days from the date that notice was provided by the Utility. All opt out requests must include a large-scale map, a metes and bounds description of the landowner's tract of land, landowner's name, address, email address and fax number, if applicable.

Persons who wish to request this option should file the required documents with the:

Public Utility Commission of Texas
Central Records
1701 N. Congress, P. O. Box 13326



Michael W. Mathena
08-14-20

0 6000 12000
Feet



SPEAR POINT ENGINEERING, LLC

TBPE Firm No. 18904
204 W MONTGOMERY
WILLIS, TX 77378
936-718-1998

DOS AGUAS GENERAL LOCATION MAP
PROJECT #: 1100
DATE: 8/14/2020

Notice to Neighboring Systems, Landowners, Customers, and Cities
NOTICE OF APPLICATION TO OBTAIN A CERTIFICATE OF CONVENIENCE AND
NECESSITY TO PROVIDE WATER UTILITY SERVICE IN MONTGOMERY, SAN
JACINTO, AND WALKER COUNTIES, TEXAS

To: County Judge Fritz Faulkner Date Notice Mailed: Jan 28th, 20 21
(Neighboring System, Landowner, Customer or City)
1 State Hwy 150 Room 23
(Address)
Coldspring Texas 77331
(City State Zip)

Dos Aguas, LLC has filed an application with the Public Utility Commission of Texas to obtain a Certificate of Convenience and Necessity (CCN) for the provision of retail water utility service in Montgomery, San Jacinto, and Walker Counties.

The requested area overlaps the district boundaries of the San Jacinto River Authority. If San Jacinto River Authority does not request a public hearing, the Commission shall determine that the district is consenting to Dos Aguas, LLC's request to provide retail water utility service in the requested area.

The requested area is located approximately 6 miles northeast of downtown Willis, Texas, and is generally bounded on the north by SH 150; on the east by Peach Creek; on the south by Tanyard Road; and on the west by FM 1097. The total requested area includes approximately 5,387 acres and 2,200 current customers.

See enclosed map showing the requested area.

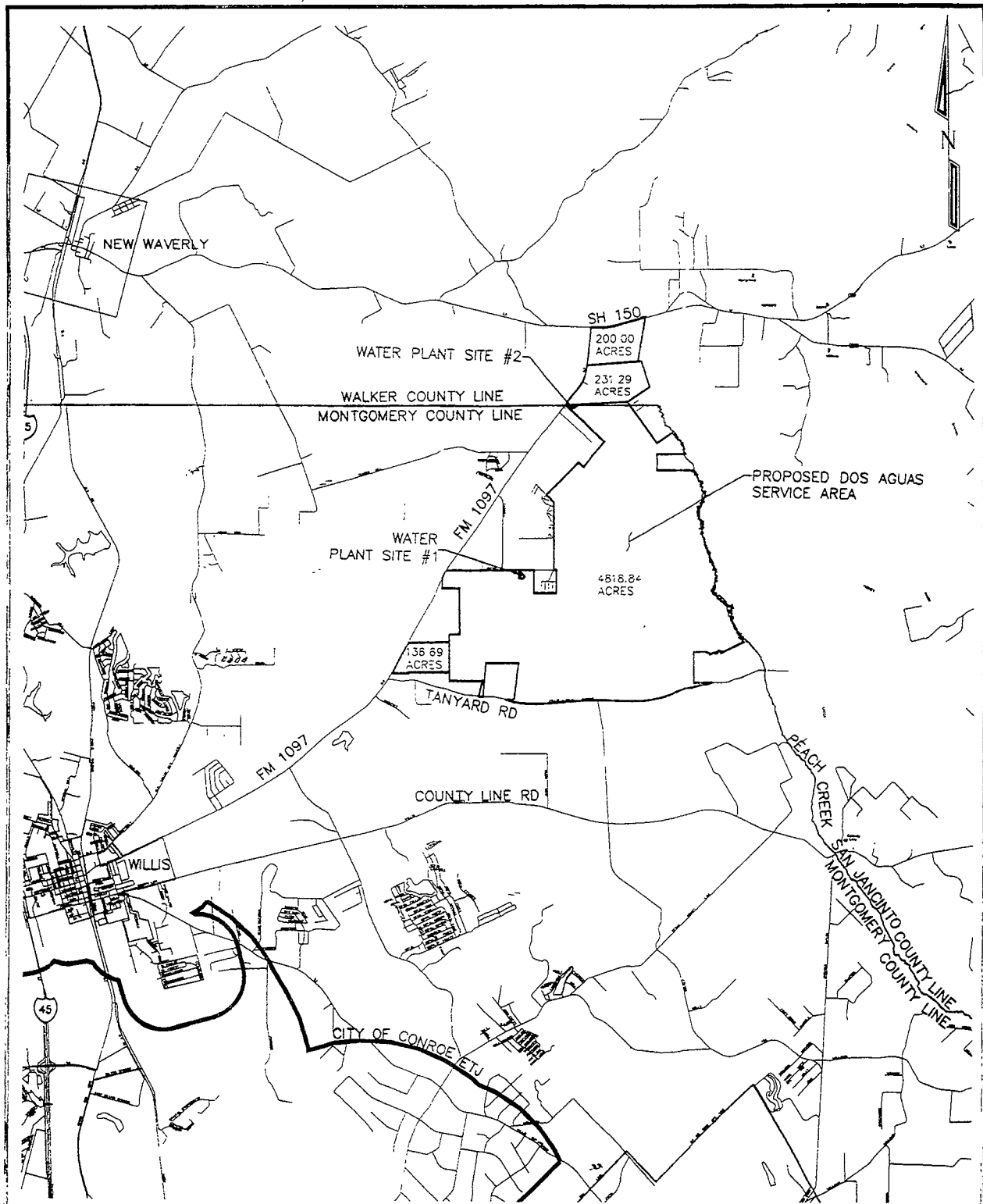
Persons who wish to intervene in the proceeding or comment upon action sought should contact the Public Utility Commission, P.O. Box 13326, Austin, Texas 78711-3326, or call the Public Utility Commission at (512) 936-7120 or (888) 782-8477. Hearing- and speech-impaired individuals with text telephones (TTY) may contact the commission at (512) 936-7136. The deadline for intervention in the proceeding is (30 days from the mailing or publication of notice, whichever occurs later, unless otherwise provided by the presiding officer). You must send a letter requesting intervention to the commission which is received by that date. The letter must include the person's name, address, email address and fax number if applicable.

If a valid public hearing is requested, the Commission will forward the application to the State Office of Administrative Hearings (SOAH) for a hearing. If no settlement is reached and an evidentiary hearing is held, SOAH will submit a recommendation to the Commission for final decision. An evidentiary hearing is a legal proceeding similar to a civil trial in state district court.


A landowner with a tract of land at least 25 acres or more, that is partially or wholly located within the requested area, may file a written request with the Commission to be excluded from the requested area ("opt out") within (30) days from the date that notice was provided by the Utility. All opt out requests must include a large-scale map, a metes and bounds description of the landowner's tract of land, landowner's name, address, email address and fax number, if applicable.

Persons who wish to request this option should file the required documents with the:

Public Utility Commission of Texas
Central Records
1701 N. Congress, P. O. Box 13326



Michael W. Mathena
08-14-20



DOS AGUAS GENERAL LOCATION MAP
PROJECT #: 1100
DATE: 8/14/2020

SPEAR POINT ENGINEERING, LLC
SPE Firm No. 18904
204 W MONTGOMERY
WILLIS, TX 77378
936-718-1998

Notice to Neighboring Systems, Landowners, Customers, and Cities
NOTICE OF APPLICATION TO OBTAIN A CERTIFICATE OF CONVENIENCE AND
NECESSITY TO PROVIDE WATER UTILITY SERVICE IN MONTGOMERY, SAN
JACINTO, AND WALKER COUNTIES, TEXAS

To: County Judge Danny Pierce
(Neighboring System, Landowner, Customer or City)
1100 University Ave Room 204
(Address)
Huntsville Texas 77340
(City State Zip)

Date Notice Mailed: Jan 28th, 20 21

Dos Aguas, LLC has filed an application with the Public Utility Commission of Texas to obtain a Certificate of Convenience and Necessity (CCN) for the provision of retail water utility service in Montgomery, San Jacinto, and Walker Counties.

The requested area overlaps the district boundaries of the San Jacinto River Authority. If San Jacinto River Authority does not request a public hearing, the Commission shall determine that the district is consenting to Dos Aguas, LLC's request to provide retail water utility service in the requested area.

The requested area is located approximately 6 miles northeast of downtown Willis, Texas, and is generally bounded on the north by SH 150; on the east by Peach Creek; on the south by Tanyard Road; and on the west by FM 1097. The total requested area includes approximately 5,387 acres and 2,200 current customers.

See enclosed map showing the requested area.

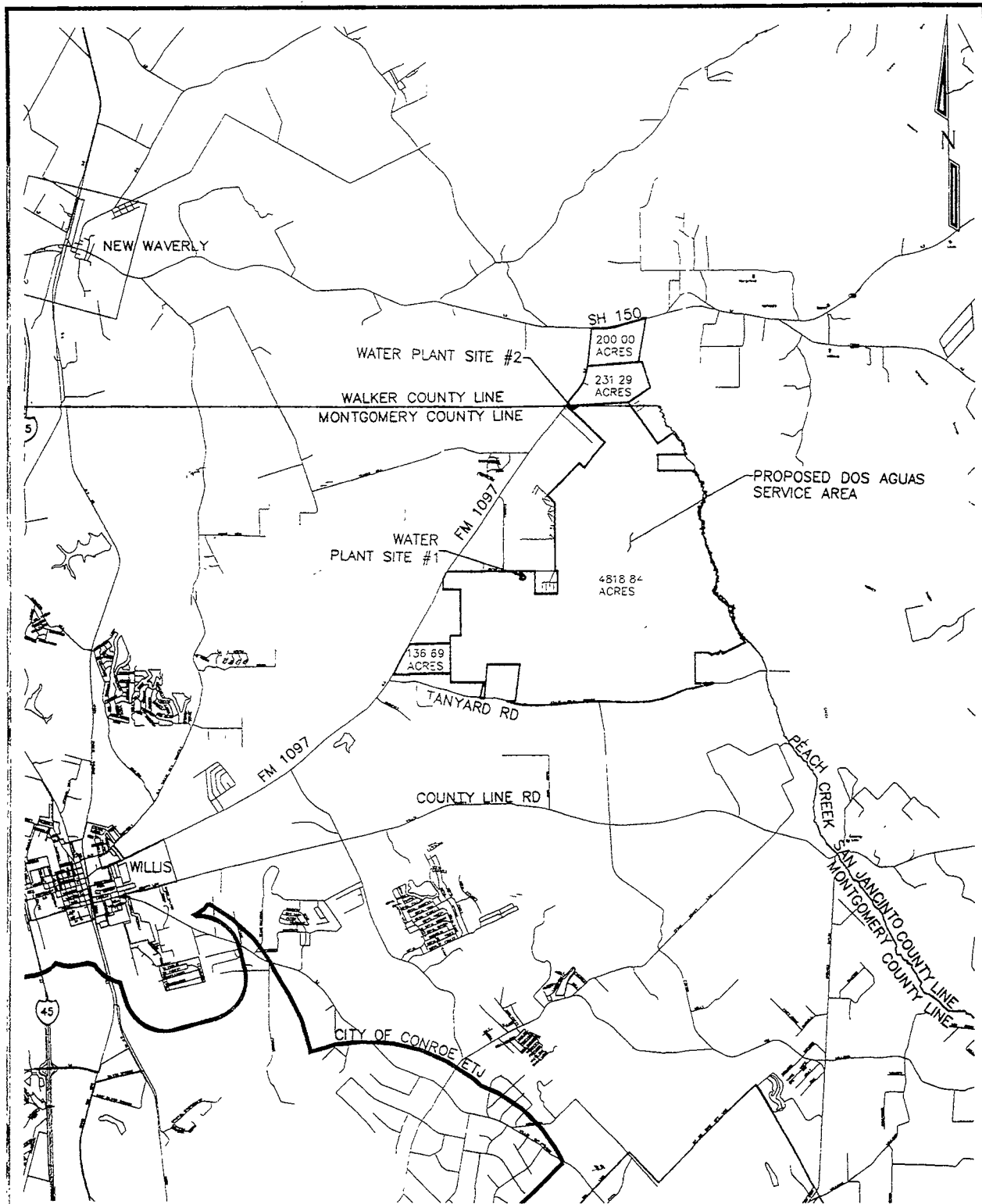
Persons who wish to intervene in the proceeding or comment upon action sought should contact the Public Utility Commission, P.O. Box 13326, Austin, Texas 78711-3326, or call the Public Utility Commission at (512) 936-7120 or (888) 782-8477. Hearing- and speech-impaired individuals with text telephones (TTY) may contact the commission at (512) 936-7136. The deadline for intervention in the proceeding is (30 days from the mailing or publication of notice, whichever occurs later, unless otherwise provided by the presiding officer). You must send a letter requesting intervention to the commission which is received by that date. The letter must include the person's name, address, email address and fax number if applicable.

If a valid public hearing is requested, the Commission will forward the application to the State Office of Administrative Hearings (SOAH) for a hearing. If no settlement is reached and an evidentiary hearing is held, SOAH will submit a recommendation to the Commission for final decision. An evidentiary hearing is a legal proceeding similar to a civil trial in state district court.

A landowner with a tract of land at least 25 acres or more, that is partially or wholly located within the requested area, may file a written request with the Commission to be excluded from the requested area ("opt out") within (30) days from the date that notice was provided by the Utility. All opt out requests must include a large-scale map, a metes and bounds description of the landowner's tract of land, landowner's name, address, email address and fax number, if applicable.

Persons who wish to request this option should file the required documents with the:

Public Utility Commission of Texas
Central Records
1701 N. Congress, P. O. Box 13326



Michael W. Mathena
08-14-20



DOS AGUAS GENERAL LOCATION MAP
PROJECT #: 1100
DATE: 8/14/2020

SPEAR POINT ENGINEERING, LLC
TPE Firm No. 18904
204 W MONTGOMERY
WILLIS, TX 77378
936-718-1998

PUBLIC UTILITY COMMISSION OF TEXAS



AFFIDAVIT OF NOTICE TO CURRENT CUSTOMERS, LANDOWNERS, NEIGHBORING UTILITIES, AND AFFECTED PARTIES

DOCKET NO. 51407

STATE OF TEXAS

COUNTY OF Walker

Dos Aguas LLC has provided individual notice to the following entities, landowners and customers:

Gary Sumner c/o Tribute Ranch LLC, - Deer Forest

Gary Sumner c/o Republic Grand Ranch LLC

DATE OF NOTICE

March 1, 2021

OATH

I, Scott Robe, being duly sworn, file this form as
President (indicate relationship to applicant, that is,
owner, member of partnership, title of officer of corporation, or other authorized representative of
applicant); that in such capacity, I am qualified and authorized to file and verify such form, am
personally familiar with the notices given with this application, and have complied with all notice
requirements in the application and application acceptance letter; and that all such statements made
and matters set for therein are true and correct.

[Signature]
Applicant's Authorized Representative


If the applicant to this form is any person other than the sole owner, partner, officer of the applicant,
or its attorney, a properly verified Power of Attorney must be enclosed.

Subscribed and sworn to before me this 15th day of March, 2021,
to certify which witness my hand and seal of office.

Susan Haller State of Texas
Notary Public in and for the State of Texas

Susan Haller
Print or Type Name of Notary Public

Commission Expires 10-12-2021



Notice to Neighboring Systems, Landowners, Customers, and Cities
NOTICE OF APPLICATION TO OBTAIN A CERTIFICATE OF CONVENIENCE AND
NECESSITY TO PROVIDE WATER UTILITY SERVICE IN MONTGOMERY, SAN
JACINTO, AND WALKER COUNTIES, TEXAS

To: Gary Sumner c/o Republic Grand Ranch LLC Date Notice Mailed: March 1, 2021
(Neighboring System, Landowner, Customer or City)
1015 A W SH 150
(Address)
New Waverly Texas 77358
(City) State Zip)

Dos Aguas, LLC has filed an application with the Public Utility Commission of Texas to obtain a Certificate of Convenience and Necessity (CCN) for the provision of retail water utility service in Montgomery, San Jacinto, and Walker Counties.

The requested area overlaps the district boundaries of the San Jacinto River Authority. If San Jacinto River Authority does not request a public hearing, the Commission shall determine that the district is consenting to Dos Aguas, LLC's request to provide retail water utility service in the requested area.

The requested area is located approximately 6 miles northeast of downtown Willis, Texas, and is generally bounded on the north by SH 150; on the east by Peach Creek; on the south by Tanyard Road; and on the west by FM 1097. The total requested area includes approximately 5.387 acres and 2,200 current customers.

See enclosed map showing the requested area.

Persons who wish to intervene in the proceeding or comment upon action sought should contact the Public Utility Commission, P.O. Box 13326, Austin, Texas 78711-3326, or call the Public Utility Commission at (512) 936-7120 or (888) 782-8477. Hearing- and speech-impaired individuals with text telephones (TTY) may contact the commission at (512) 936-7136. The deadline for intervention in the proceeding is (30 days from the mailing or publication of notice, whichever occurs later, unless otherwise provided by the presiding officer). You must send a letter requesting intervention to the commission which is received by that date. The letter must include the person's name, address, email address and fax number if applicable.

If a valid public hearing is requested, the Commission will forward the application to the State Office of Administrative Hearings (SOAH) for a hearing. If no settlement is reached and an evidentiary hearing is held, SOAH will submit a recommendation to the Commission for final decision. An evidentiary hearing is a legal proceeding similar to a civil trial in state district court.

A landowner with a tract of land at least 25 acres or more, that is partially or wholly located within the requested area, may file a written request with the Commission to be excluded from the requested area ("opt out") within (30) days from the date that notice was provided by the Utility. All opt out requests must include a large-scale map, a metes and bounds description of the landowner's tract of land, landowner's name, address, email address and fax number, if applicable.

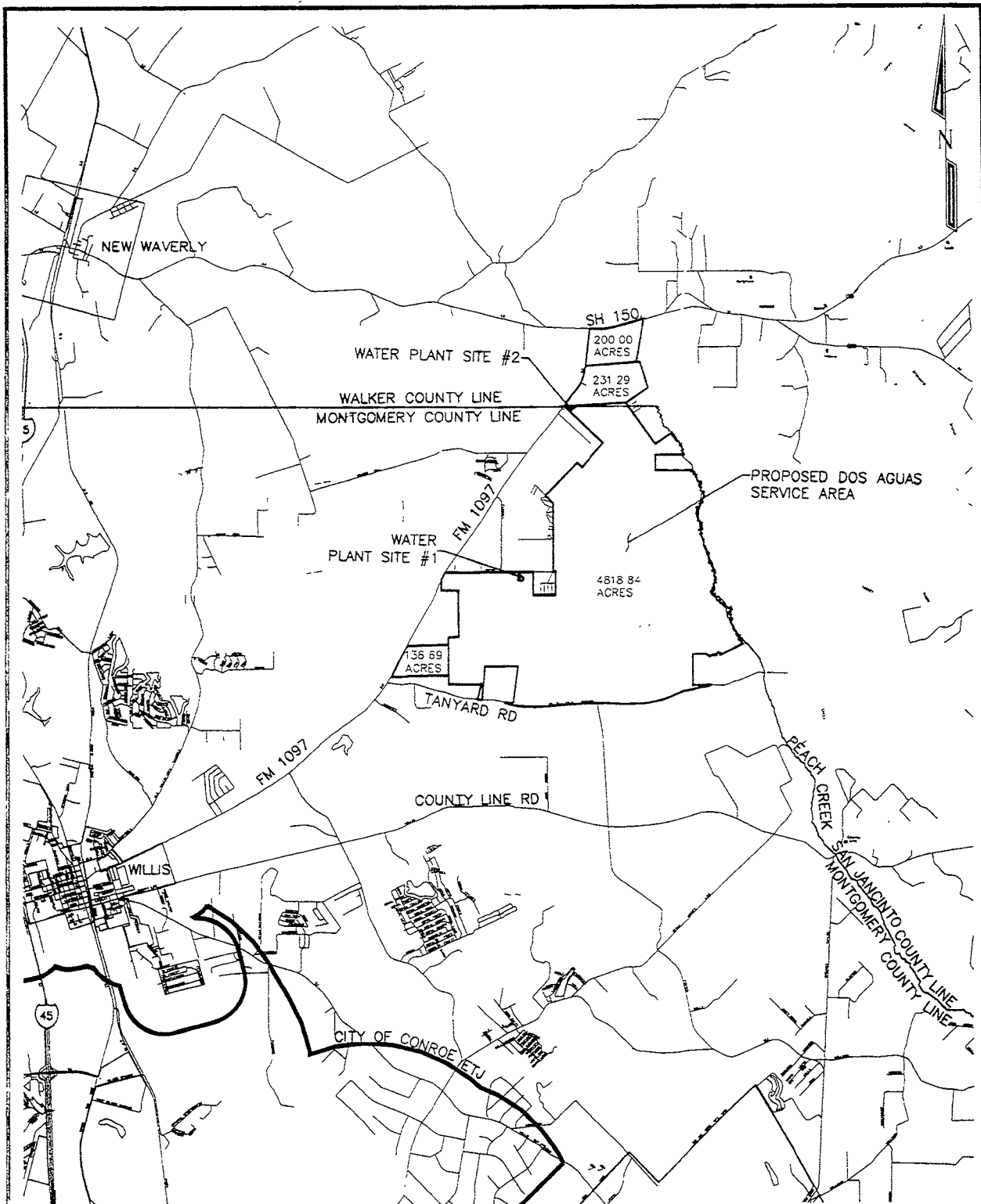
Persons who wish to request this option should file the required documents with the:

Public Utility Commission of Texas
Central Records
1701 N. Congress, P. O. Box 13326

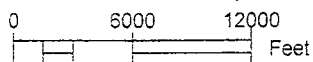
Austin, TX 78711-3326

In addition, the landowner must also send a copy of the opt out request to the Utility. Staff may request additional information regarding your request.

Si desea información en español, puede llamar al 1-888-782-8477.



Michael W. Mathena
08-14-20



SPEAR POINT ENGINEERING, LLC

TSPE Firm No. 18904
204 W. MONTGOMERY
WILLIS, TX 77378
936-718-1998

DOS AGUAS GENERAL LOCATION MAP

PROJECT #: 1100

DATE: 8/14/2020

Notice to Neighboring Systems, Landowners, Customers, and Cities
NOTICE OF APPLICATION TO OBTAIN A CERTIFICATE OF CONVENIENCE AND
NECESSITY TO PROVIDE WATER UTILITY SERVICE IN MONTGOMERY, SAN
JACINTO, AND WALKER COUNTIES, TEXAS

To: Gary Sumner c/o Tribute Ranch LLC, - Deer Forest
(Neighboring System, Landowner, Customer or City)
1015 A W SH 150
(Address)
New Waverly Texas 77358
(City State Zip)

Date Notice Mailed: March 1, 2021

Dos Aguas, LLC has filed an application with the Public Utility Commission of Texas to obtain a Certificate of Convenience and Necessity (CCN) for the provision of retail water utility service in Montgomery, San Jacinto, and Walker Counties.

The requested area overlaps the district boundaries of the San Jacinto River Authority. If San Jacinto River Authority does not request a public hearing, the Commission shall determine that the district is consenting to Dos Aguas, LLC's request to provide retail water utility service in the requested area.

The requested area is located approximately 6 miles northeast of downtown Willis, Texas, and is generally bounded on the north by SH 150; on the east by Peach Creek; on the south by Tanyard Road; and on the west by FM 1097. The total requested area includes approximately 5.387 acres and 2,200 current customers.

See enclosed map showing the requested area.

Persons who wish to intervene in the proceeding or comment upon action sought should contact the Public Utility Commission, P.O. Box 13326, Austin, Texas 78711-3326, or call the Public Utility Commission at (512) 936-7120 or (888) 782-8477. Hearing- and speech-impaired individuals with text telephones (TTY) may contact the commission at (512) 936-7136. The deadline for intervention in the proceeding is (30 days from the mailing or publication of notice, whichever occurs later, unless otherwise provided by the presiding officer). You must send a letter requesting intervention to the commission which is received by that date. The letter must include the person's name, address, email address and fax number if applicable.

If a valid public hearing is requested, the Commission will forward the application to the State Office of Administrative Hearings (SOAH) for a hearing. If no settlement is reached and an evidentiary hearing is held, SOAH will submit a recommendation to the Commission for final decision. An evidentiary hearing is a legal proceeding similar to a civil trial in state district court.

A landowner with a tract of land at least 25 acres or more, that is partially or wholly located within the requested area, may file a written request with the Commission to be excluded from the requested area ("opt out") within (30) days from the date that notice was provided by the Utility. All opt out requests must include a large-scale map, a metes and bounds description of the landowner's tract of land, landowner's name, address, email address and fax number, if applicable.

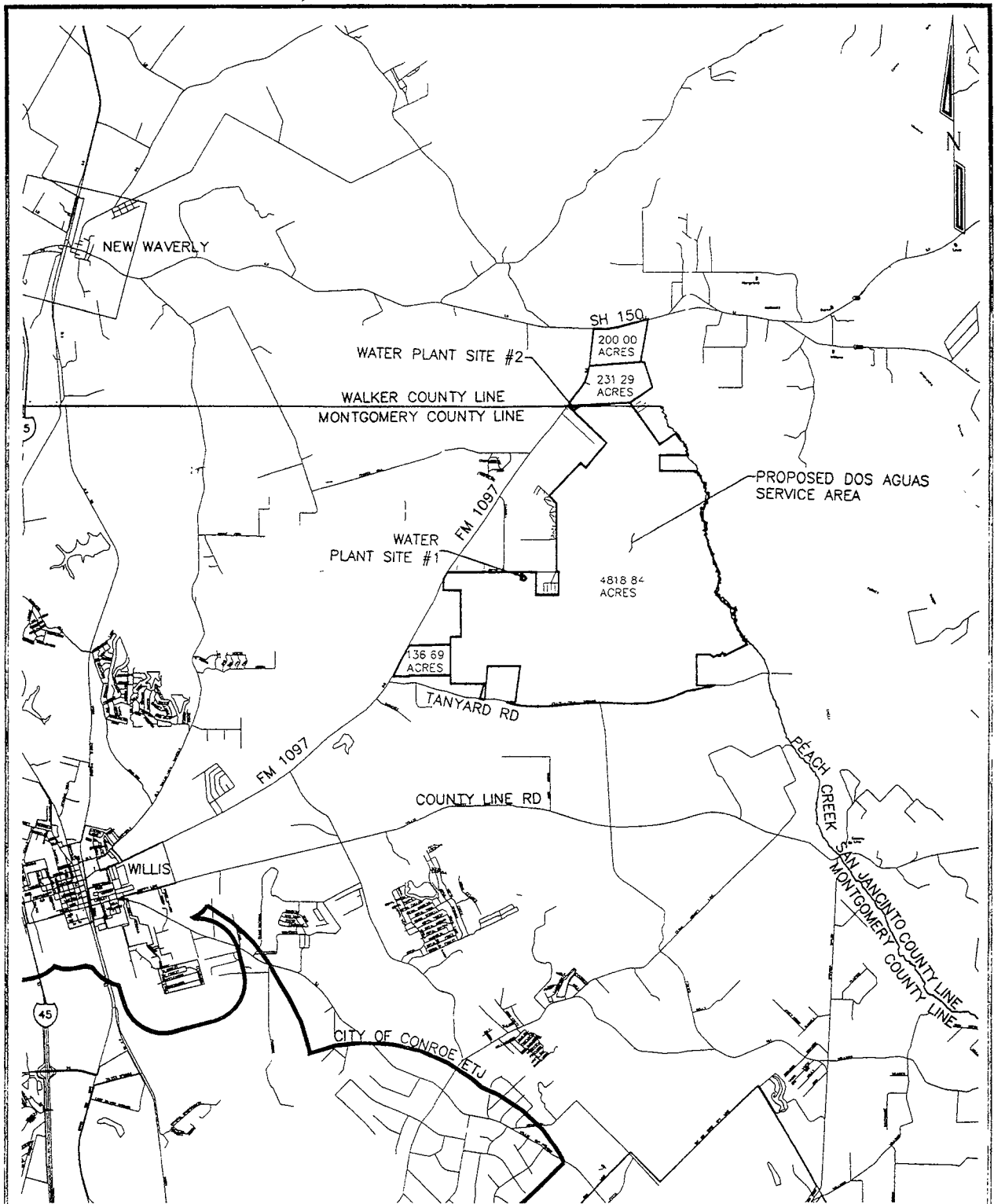
Persons who wish to request this option should file the required documents with the:

Public Utility Commission of Texas
Central Records
1701 N. Congress, P. O. Box 13326

Austin, TX 78711-3326

In addition, the landowner must also send a copy of the opt out request to the Utility. Staff may request additional information regarding your request.

Si desea información en español, puede llamar al 1-888-782-8477.



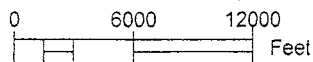
Michael W. Mathena
08-14-20



DOS AGUAS GENERAL LOCATION MAP

PROJECT #:1100

DATE 8/14/2020



SPEAR POINT ENGINEERING, LLC

SBPE Firm No. 18904
204 W MONTGOMERY
WILLIS, TX 77378
936-718-1998