



Control Number: 51199



Item Number: 3

Addendum StartPage: 0






TRANSFER AGREEMENT

TRINITY BAY CONSERVATION DISTRICT
CCN NO. 20399
ORIGINAL BOUNDARY

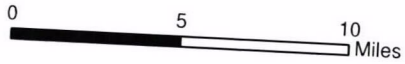
GENERAL LOCATION

JUNE 2020

Legend

-  TBCD CCN NO. 20399
-  ROADWAY
-  RIVER
-  COUNTY LINE
-  CITY LIMIT

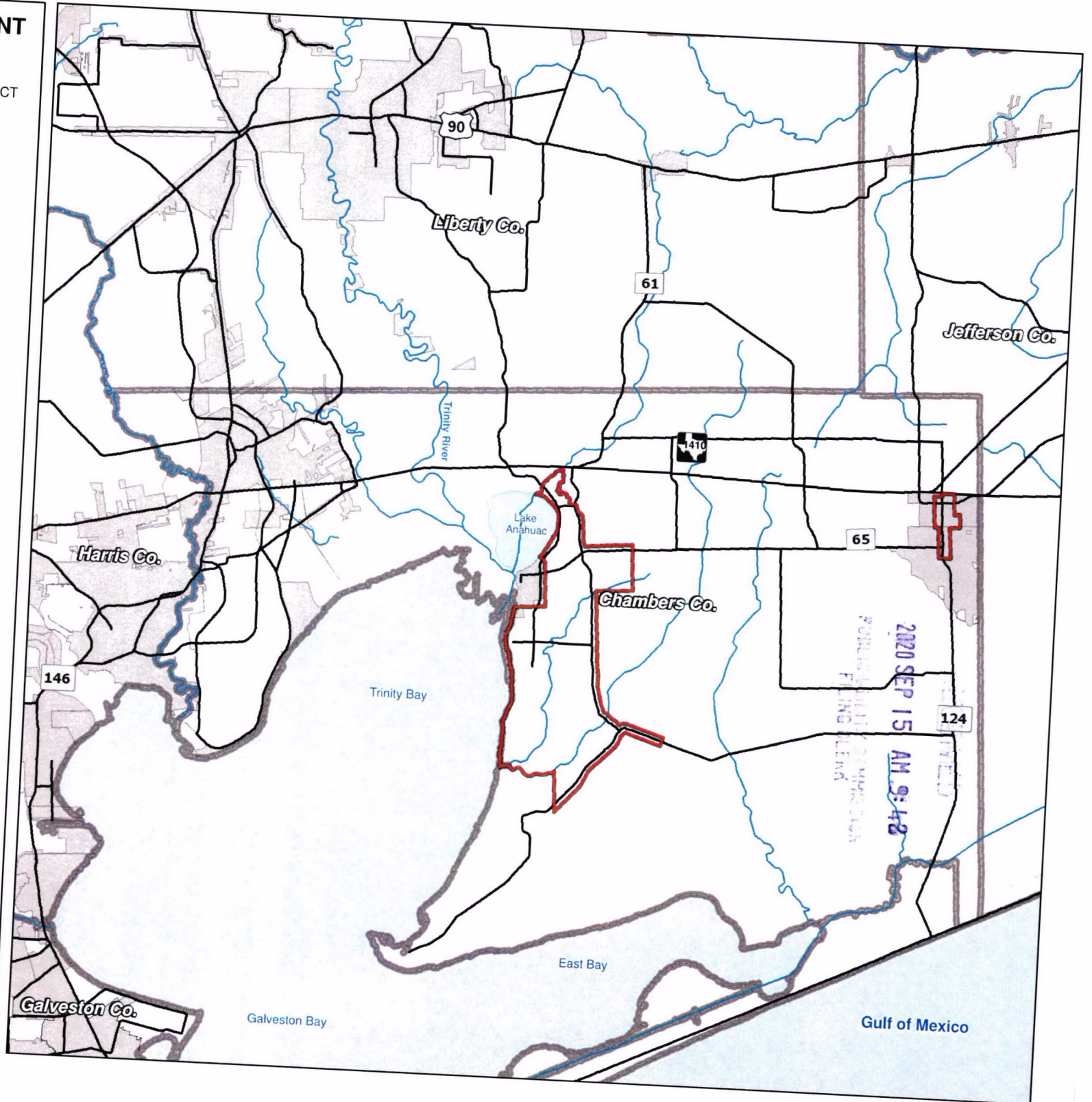
DATA SOURCE: COUNTY LINE - ESRI,
ROADS - TXDOT, RIVER - ESRI



THIS PRODUCT IS FOR INFORMATIONAL
PURPOSES AND MAY NOT HAVE BEEN PREPARED
FOR OR BE SUITABLE FOR LEGAL, ENGINEERING,
OR SURVEYING PURPOSES. IT DOES NOT
REPRESENT AN ON-THE-GROUND SURVEY AND
REPRESENTS ONLY THE APPROXIMATE RELATIVE
LOCATION OF PROPERTY BOUNDARIES.



2929 Briarpark Drive, Suite 400, Houston, Texas 77042
Phone 713 953 5200 TBP_E F-1386
Fax 713 953 5026 TBP_S 101105/01
LJA.com



TRANSFER AGREEMENT

GULF COAST WASTE DISPOSAL AUTHORITY
CCN NO. 20465


TO

TRINITY BAY CONSERVATION DISTRICT
CCN NO. 20399

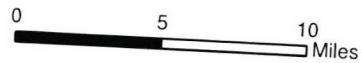
GENERAL LOCATION

JUNE 2020

Legend

-  REQUESTED CCN TO BE TRANSFERRED
-  ROADWAY
-  RIVER
-  COUNTY LINE
-  CITY LIMIT

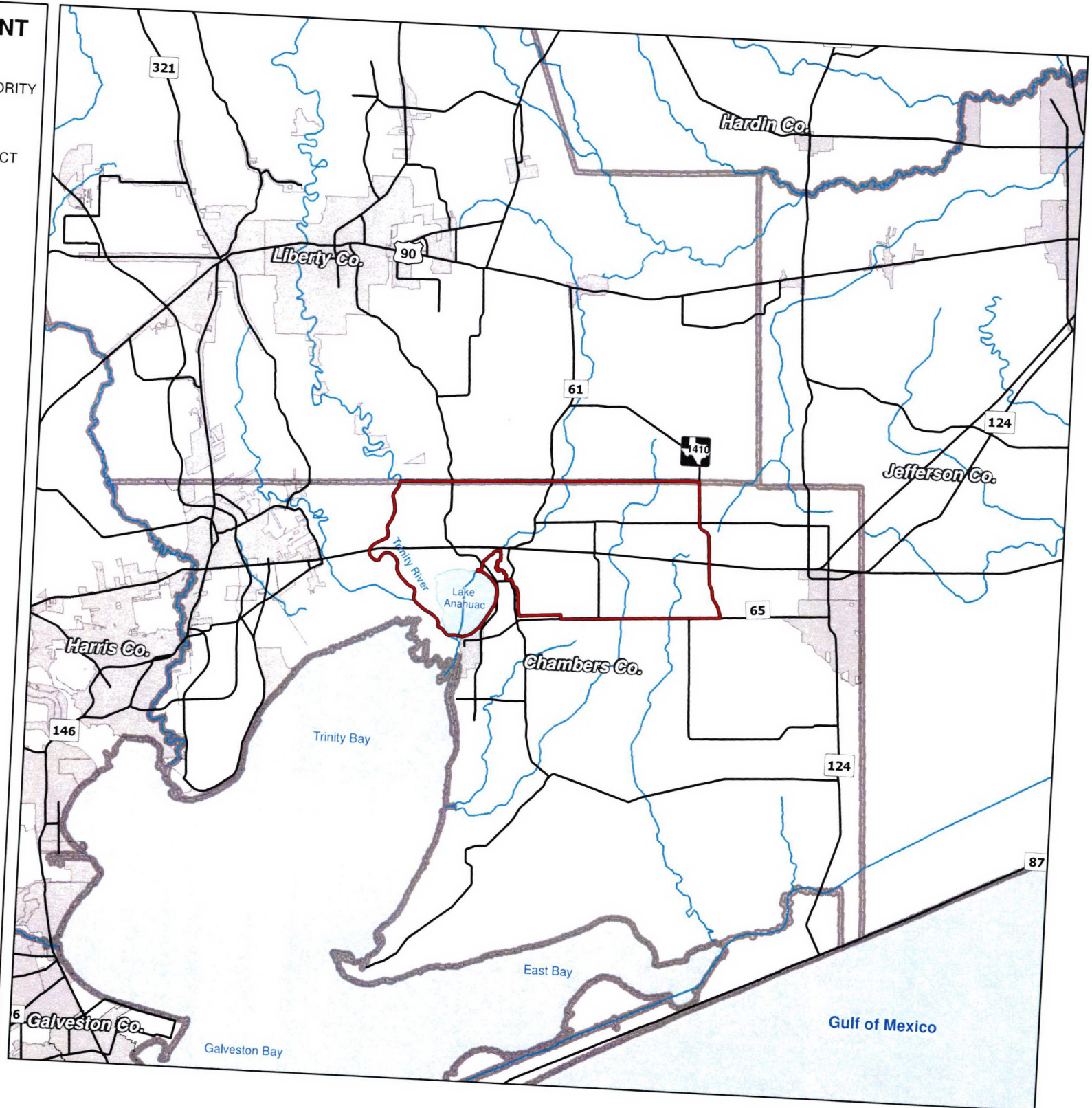
DATA SOURCE: COUNTY LINE - ESRI,
ROADS - TXDOT, RIVER - ESRI



THIS PRODUCT IS FOR INFORMATIONAL PURPOSES AND MAY NOT HAVE BEEN PREPARED FOR OR BE SUITABLE FOR LEGAL, ENGINEERING, OR SURVEYING PURPOSES. IT DOES NOT REPRESENT AN ON-THE-GROUND SURVEY AND REPRESENTS ONLY THE APPROXIMATE RELATIVE LOCATION OF PROPERTY BOUNDARIES.



2929 Briarpark Drive, Suite 600, Houston, Texas 77042
Phone 713 953 5200 TBP_E F-2386
Fax 713 953 5026 TBP_S 101105/01
LJA.com








TRANSFER AGREEMENT

GULF COAST WASTE DISPOSAL AUTHORITY
CCN NO. 20465
ORIGINAL BOUNDARY

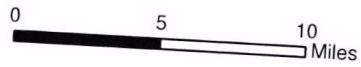
GENERAL LOCATION

JUNE 2020

Legend

-  GCA CCN NO. 20465
-  ROADWAY
-  RIVER
-  COUNTY LINE
-  CITY LIMIT

DATA SOURCE: COUNTY LINE - ESRI,
ROADS - TXDOT, RIVER - ESRI



THIS PRODUCT IS FOR INFORMATIONAL PURPOSES AND MAY NOT HAVE BEEN PREPARED FOR OR BE SUITABLE FOR LEGAL, ENGINEERING, OR SURVEYING PURPOSES. IT DOES NOT REPRESENT AN ON-THE-GROUND SURVEY AND REPRESENTS ONLY THE APPROXIMATE RELATIVE LOCATION OF PROPERTY BOUNDARIES.



2929 Briarpark Drive, Suite 600, Houston, Texas 77042
Phone 713.953.5200 T89E F-1386
Fax 713.953.5029 T89S 101105-01
LJA.com

