



Control Number: 51047



Item Number: 12

Addendum StartPage: 0



DOCKET NO. 51047

**APPLICATION OF JONES-OWENS §
COMPANY DBA SOUTH SILVER §
CREEK I, II, AND III AND CSWR- §
TEXAS UTILITY COMPANY, LLC FOR §
SALE, TRANSFER, OR MERGER OF §
FACILITIES AND CERTIFICATE §
RIGHTS IN TRAVIS COUNTY §**

**BEFORE THE
PUBLIC UTILITY COMMISSION
OF TEXAS**

**CSWR-TEXAS UTILITY OPERATING COMPANY, LLC'S
FIRST SUPPLEMENT TO APPLICATION**

CSWR-Texas Utility Operating Company, LLC (“CSWR Texas” or the “Company”) submits this First Supplement to its Application. After consulting with Staff of the Public Utility Commission of Texas, the Company is providing revised small scale and large scale maps that were originally provided as Attachment L and Attachment M to the Application.

Respectfully submitted,


L. Russell Mitten
General Counsel
Central States Water Resources, Inc.
1650 Des Peres Rd., Suite 303
St. Louis, MO 63131
(314) 380-8595
(314) 763-4743 (Fax)

Evan D. Johnson
State Bar No. 24065498
Kate Norman
State Bar No. 24051121
C. Glenn Adkins
State Bar No. 24103097
Coffin Renner LLP
1011 W. 31st Street
Austin, Texas 78705
(512) 879-0900
(512) 879-0912 (fax)
evan.johnson@crtxlaw.com
kate.norman@crtxlaw.com
glenn.adkins@crtxlaw.com

ATTORNEYS FOR CSWR, LLC

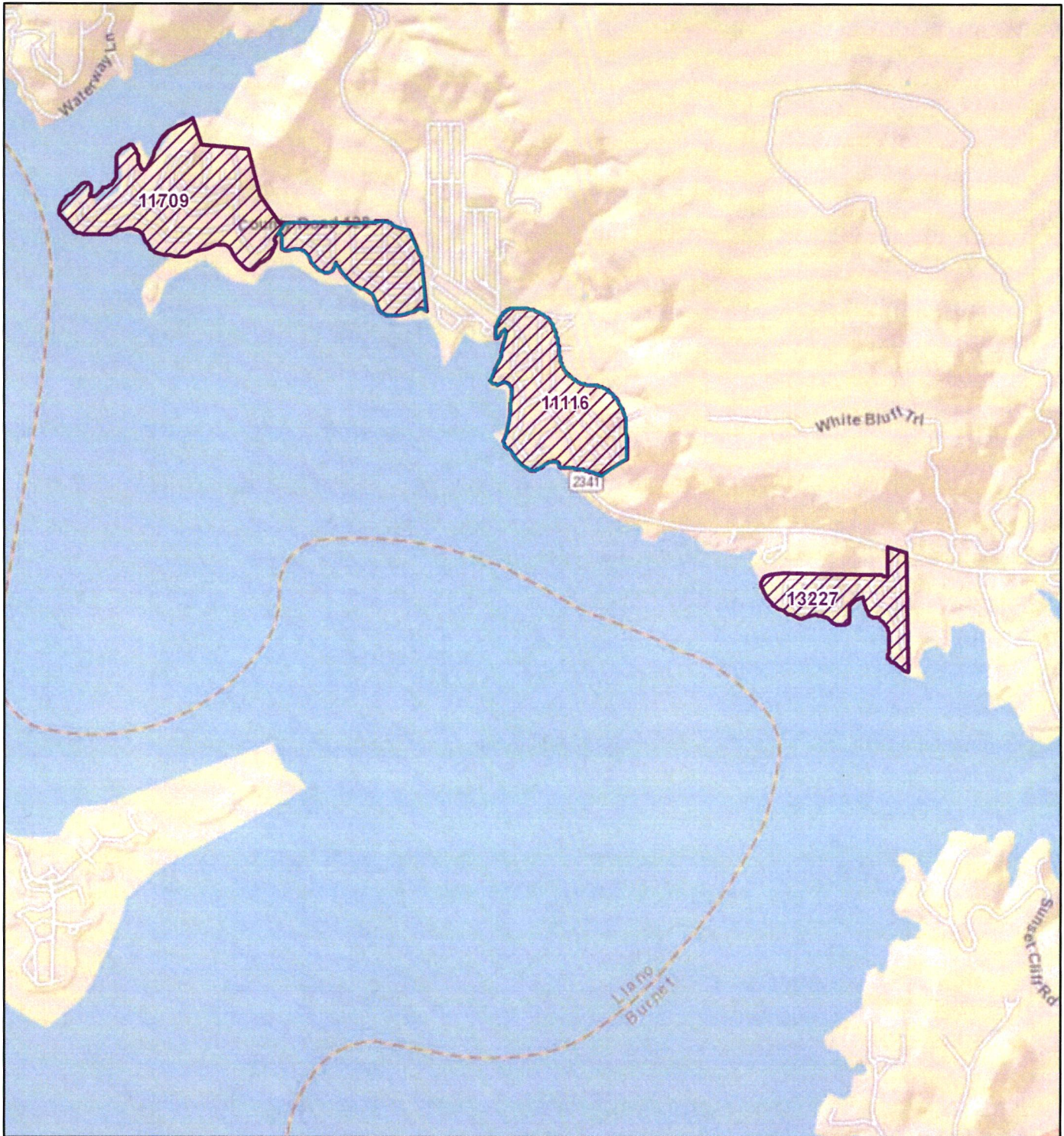
CERTIFICATE OF SERVICE

I hereby certify that on this 4th day of September 2020, a true and correct copy of the foregoing document was served on all parties of record via electronic mail in accordance with the Order Suspending Rules issued in Project No. 50664.


A handwritten signature in black ink, appearing to read "Evan D. Johnson", written over a horizontal line.

Evan D. Johnson

CCN No. 11116 General Location Map

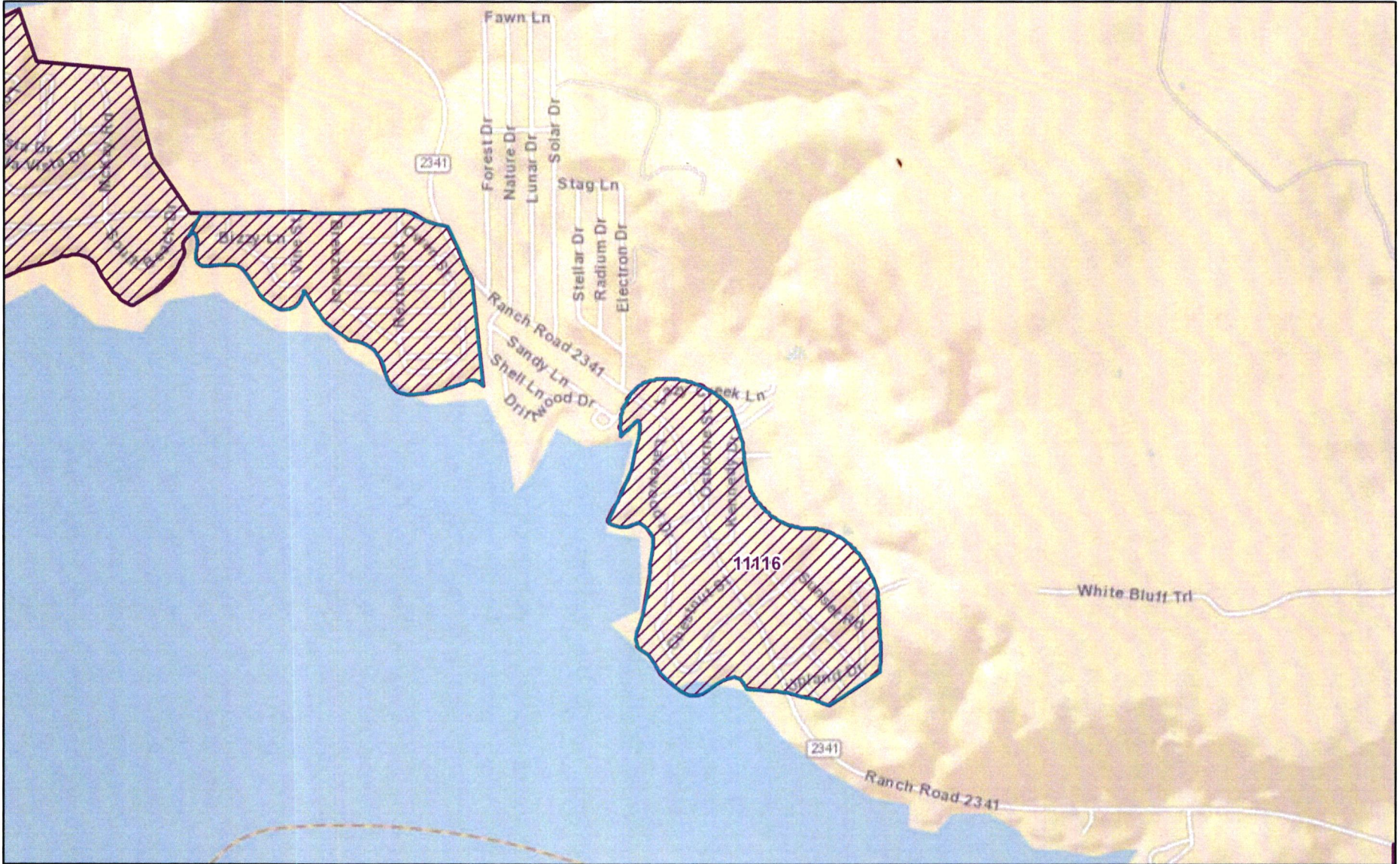


September 3, 2020



Sources: Esri, HERE, Garmin, USGS, Intermap, INCREMENT P, NRCan, Esri Japan, METI, Esri China (Hong Kong), Esri Korea, Esri (Thailand), NGCC, (c) OpenStreetMap contributors, and the GIS User Community

CCN No. 11116 Detailed Map



September 3, 2020

1:18,056
0 0.13 0.25 0.5 mi
0 0.2 0.4 0.8 km
Sources: Esri, HERE, Garmin, USGS, Intermap, INCREMENT P, NRCan.