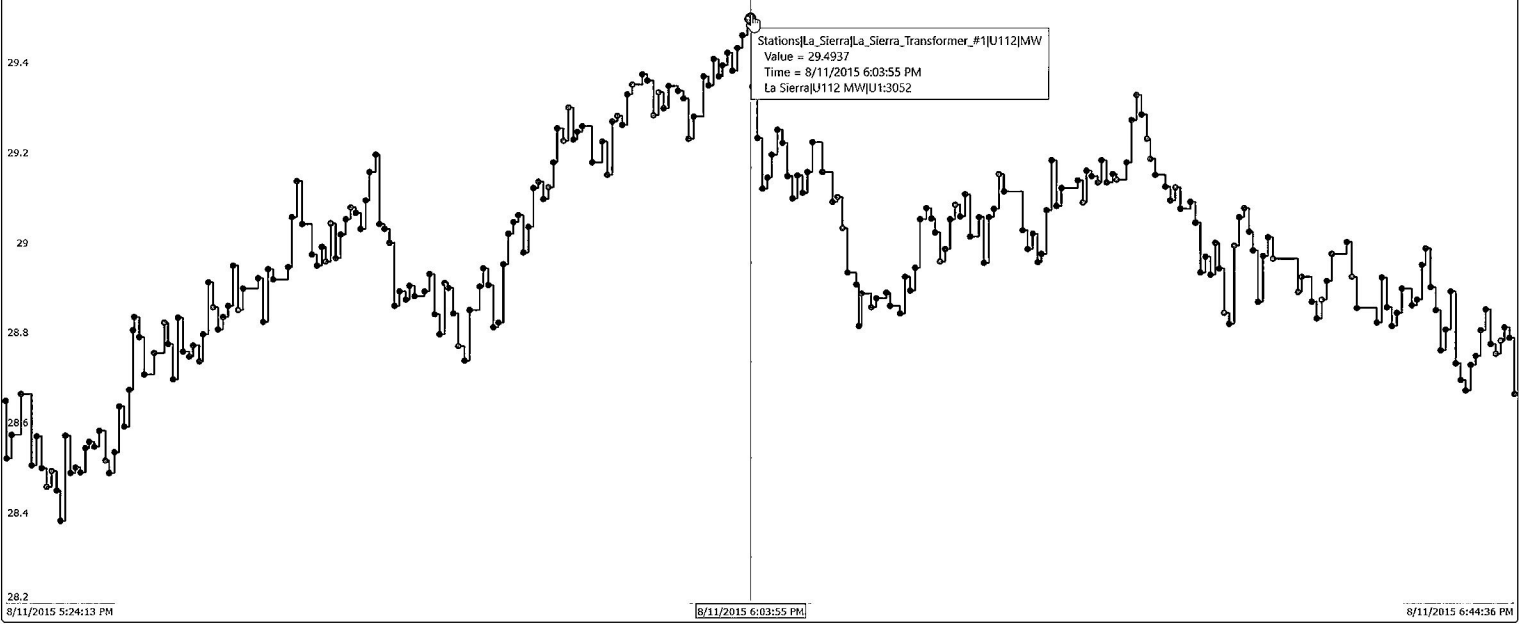
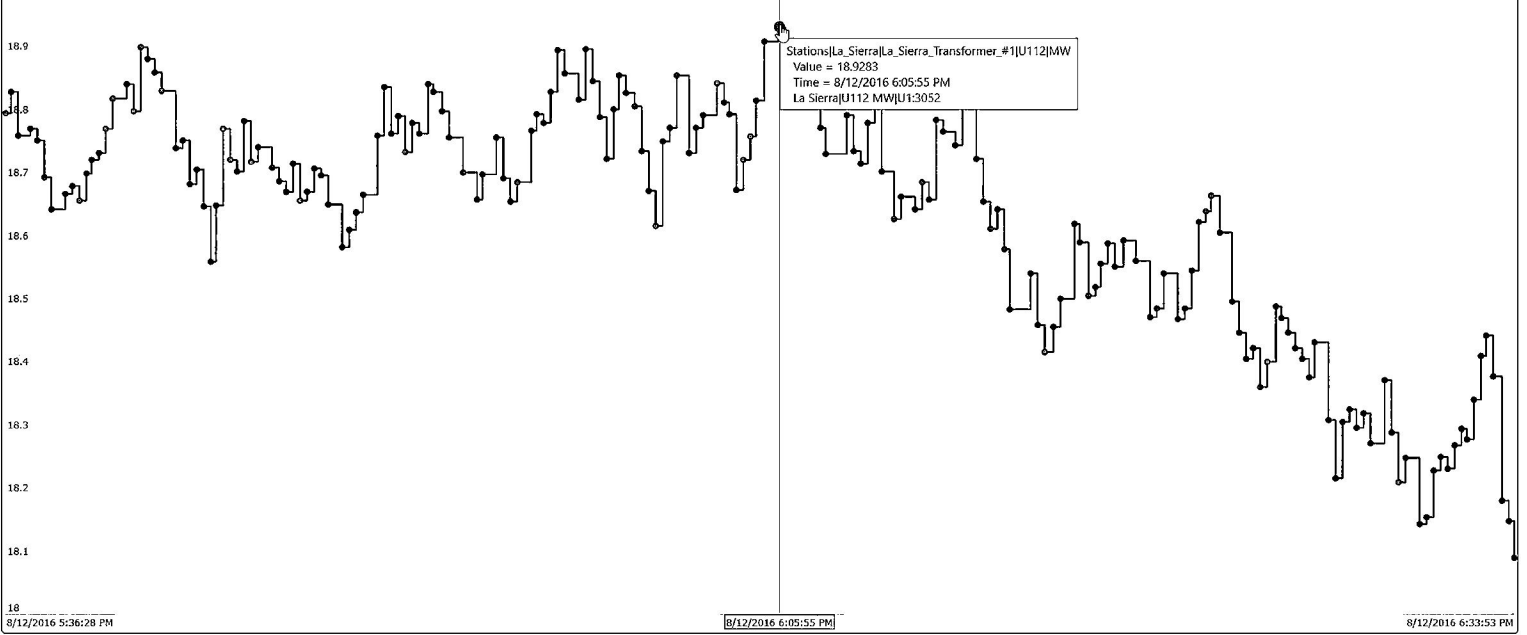


Stations[La\_Sierra|La\_Sierra\_Transformer\_#1|U112|MW  
29.4937  
La\_Sierra|U112 MW|U1:3052  
29.6

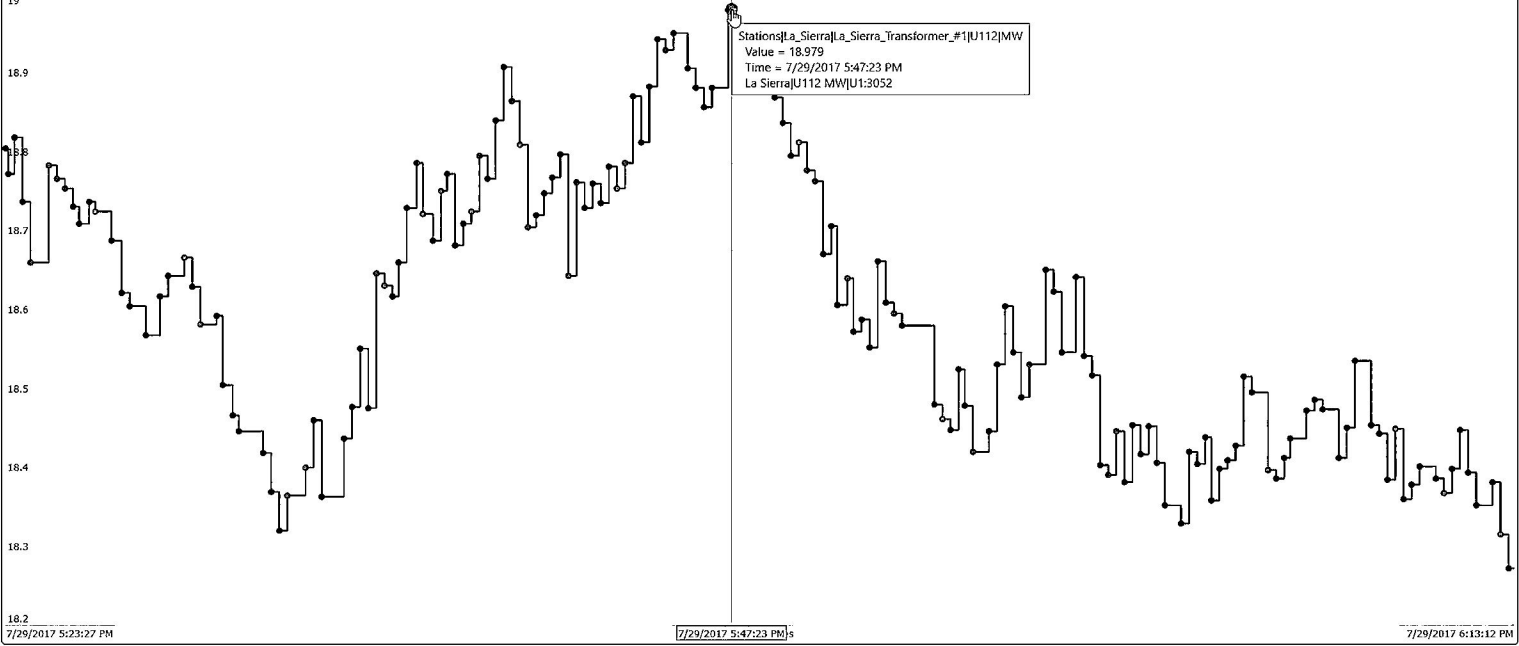


Stations[La\_Sierra|La\_Sierra\_Transformer\_#1|U112]MW  
18.9283

La Sierra[U112 MW|U1:3052]



Stations\La\_Sierra\La\_Sierra\_Transformer\_#1[U112]MW  
18.979  
La Sierra[U112 MW]U1:3052



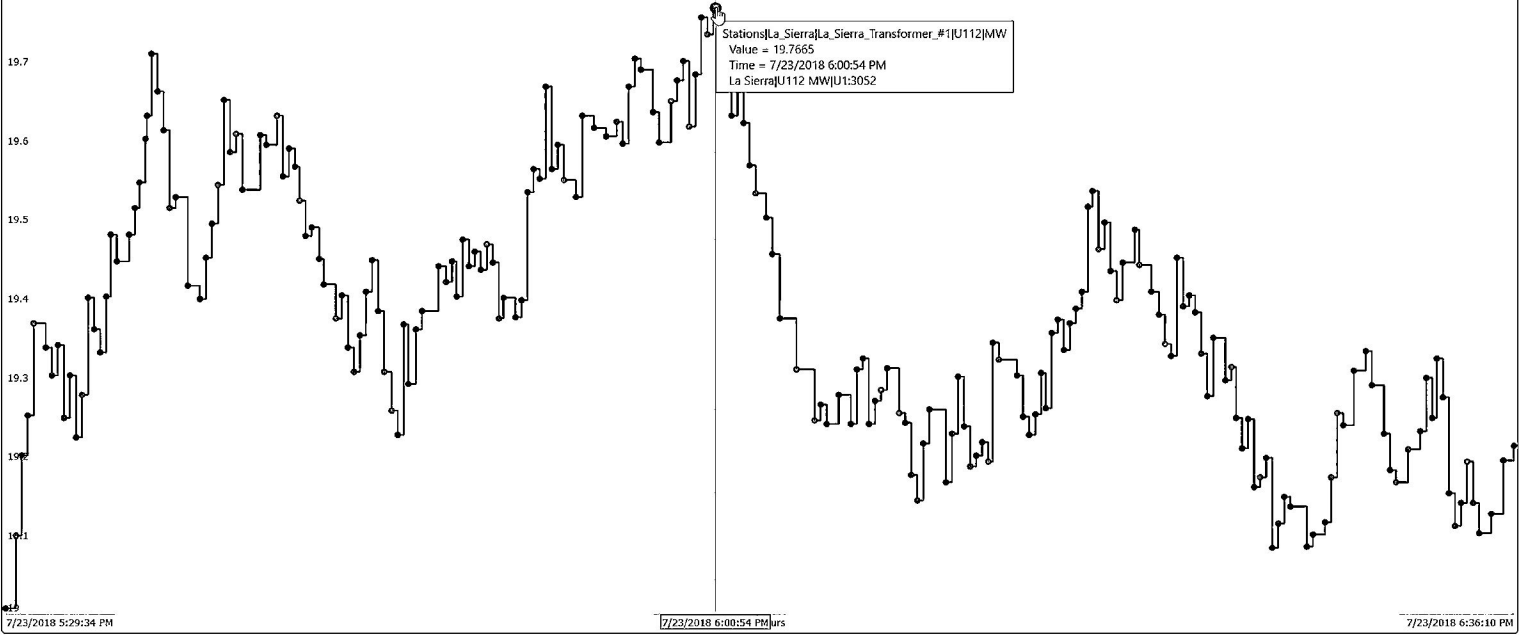
Stations\La\_Sierra\La\_Sierra\_Transformer\_#1[U112]MW  
Value = 18.979  
Time = 7/29/2017 5:47:23 PM  
La Sierra[U112 MW]U1:3052

18.2  
7/29/2017 5:23:27 PM

7/29/2017 5:47:23 PM

7/29/2017 6:13:12 PM

Stations[La\_Sierra,La\_Sierra\_Transformer\_#1[U112]MW  
19.7665  
La\_Sierra[U112 MW[U1:3052  
19.8



Stations[La\_Sierra,La\_Sierra\_Transformer\_#1[U112]MW  
Value = 19.7665  
Time = 7/23/2018 6:00:54 PM  
La\_Sierra[U112 MW[U1:3052

7/23/2018 5:29:34 PM

7/23/2018 6:00:54 PM

7/23/2018 6:36:10 PM

Stations[La\_Sierra][La\_Sierra\_Transformer\_#1][U112]MW  
24.2502  
La Sierra[U112 MW][U1:3052  
24.4

24.2

23.8

23.6

23.4

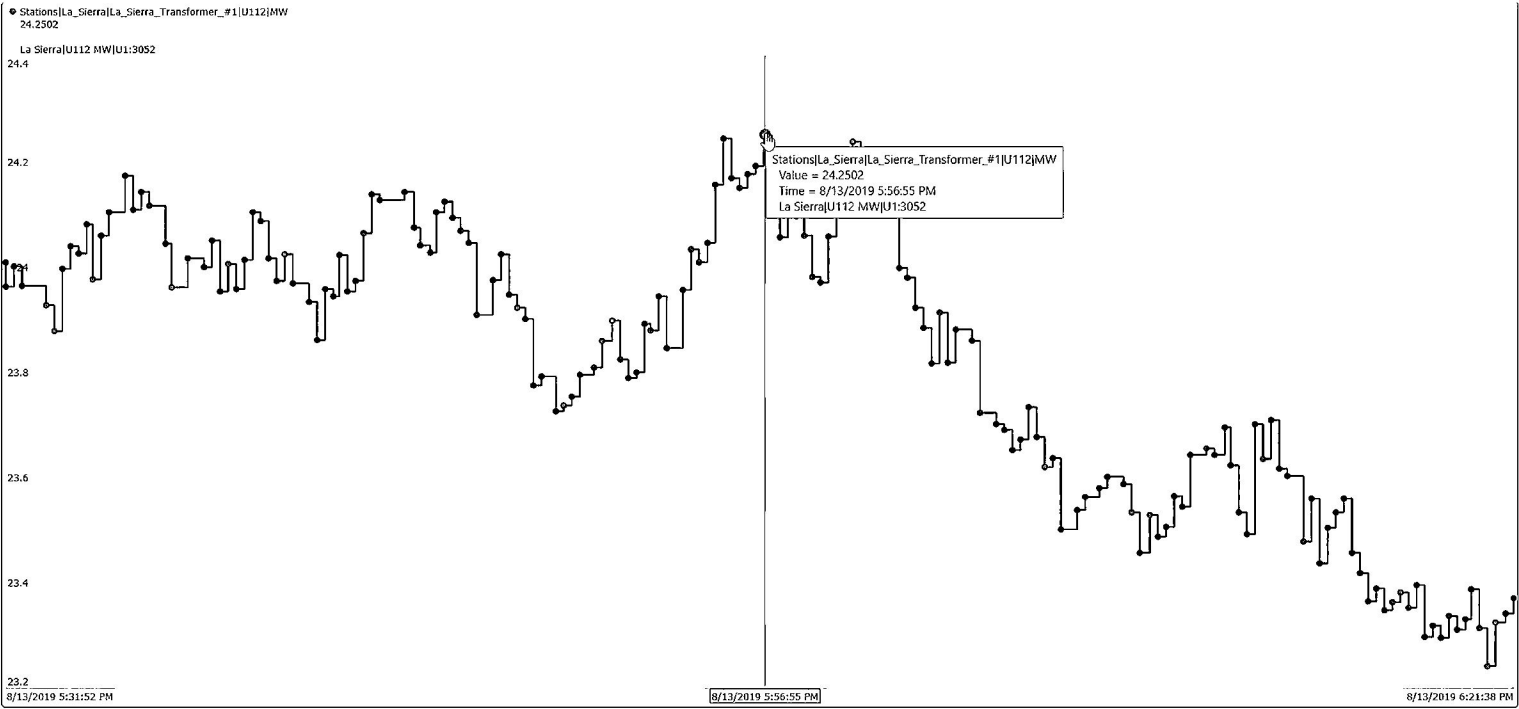
23.2

8/13/2019 5:31:52 PM

8/13/2019 5:56:55 PM

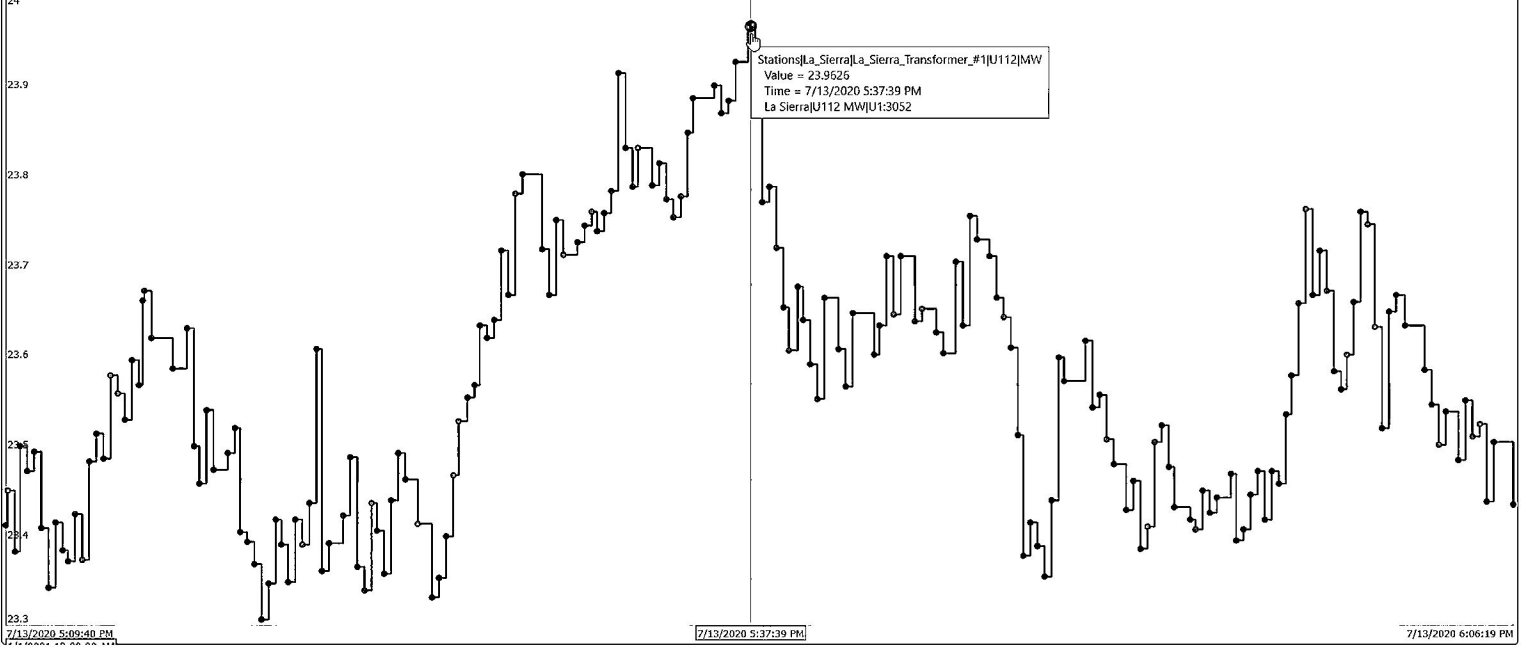
8/13/2019 6:21:38 PM

Stations[La\_Sierra][La\_Sierra\_Transformer\_#1][U112]MW  
Value = 24.2502  
Time = 8/13/2019 5:56:55 PM  
La Sierra[U112 MW][U1:3052

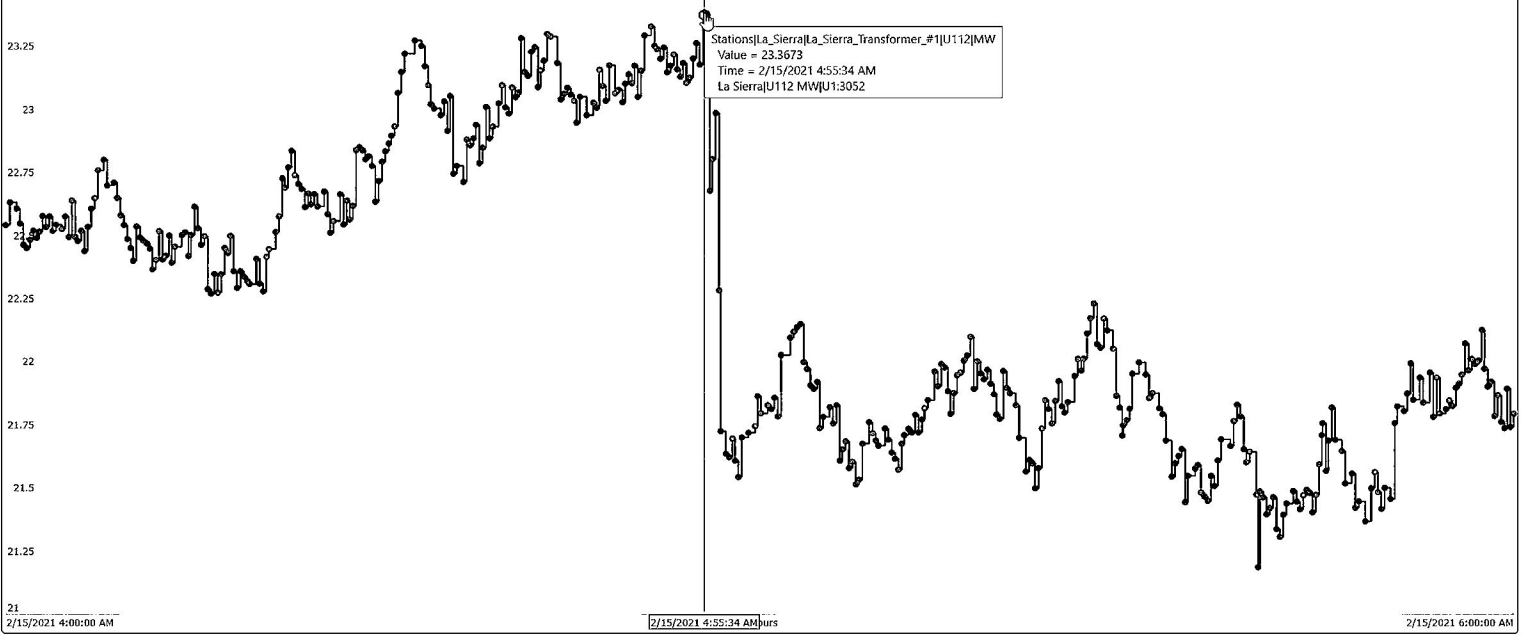


Stations[La\_Sierra|La\_Sierra\_Transformer\_#1|U112]MW  
23.9626

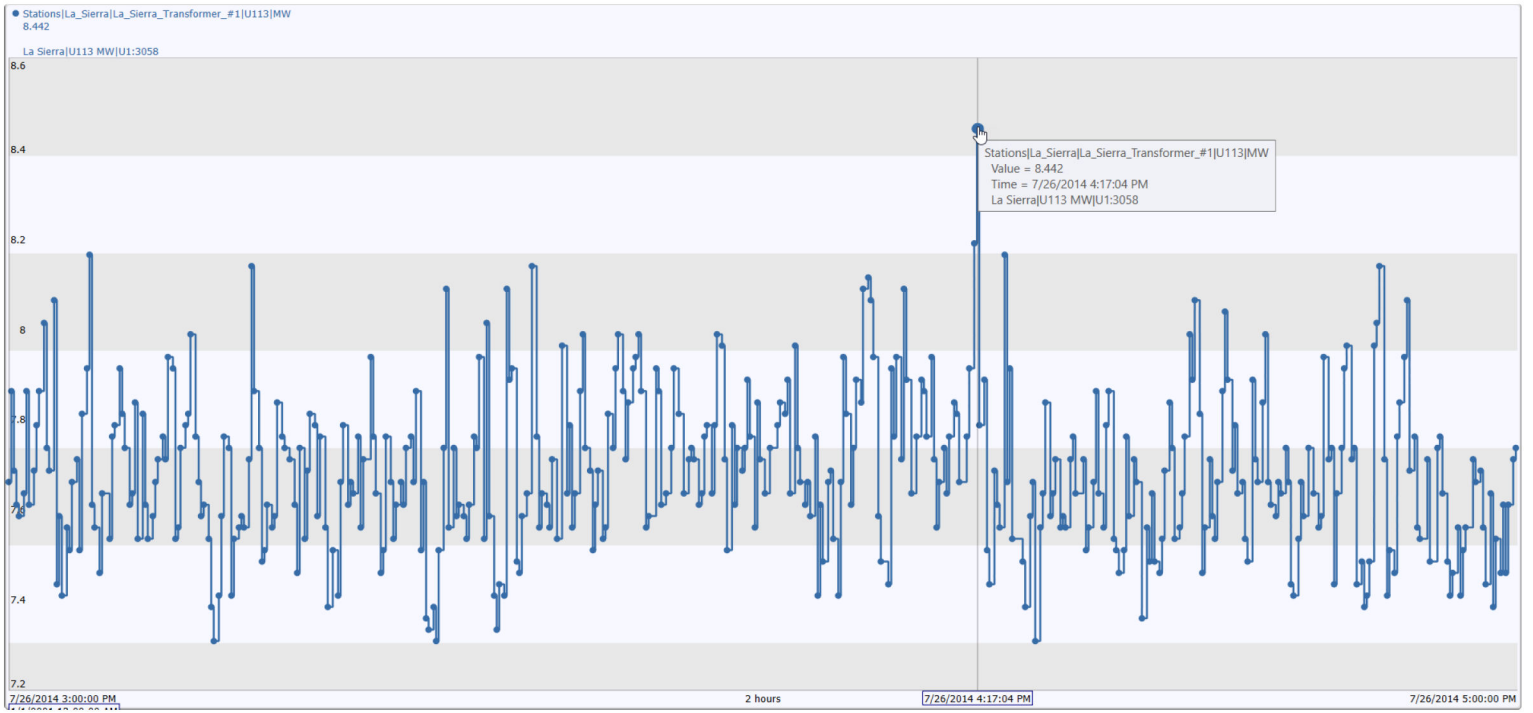
La Sierra|U112 MW|U1:3052



Stations[La\_Sierra][La\_Sierra\_Transformer\_#1][U112]MW  
23.3673  
La Sierra[U112 MW][U1:3052  
23.5

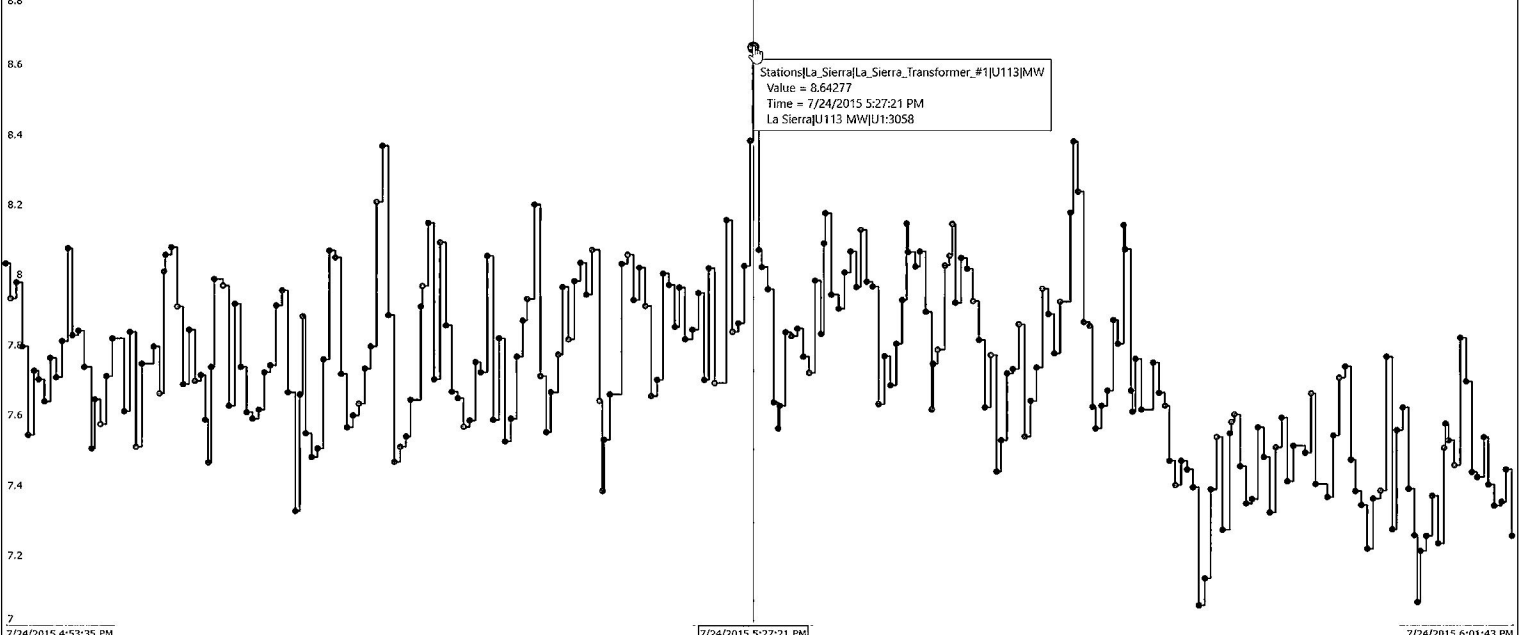


# U113 Circuit 2014-2021 Peaks

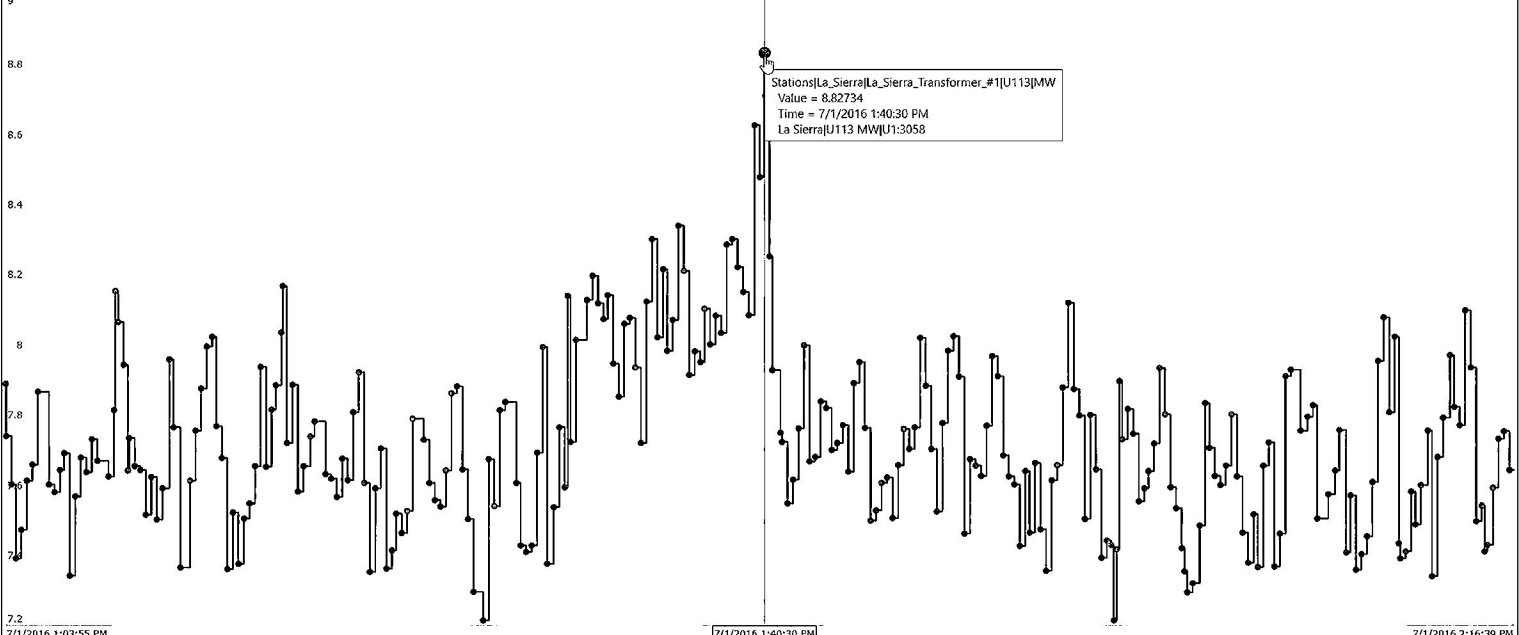




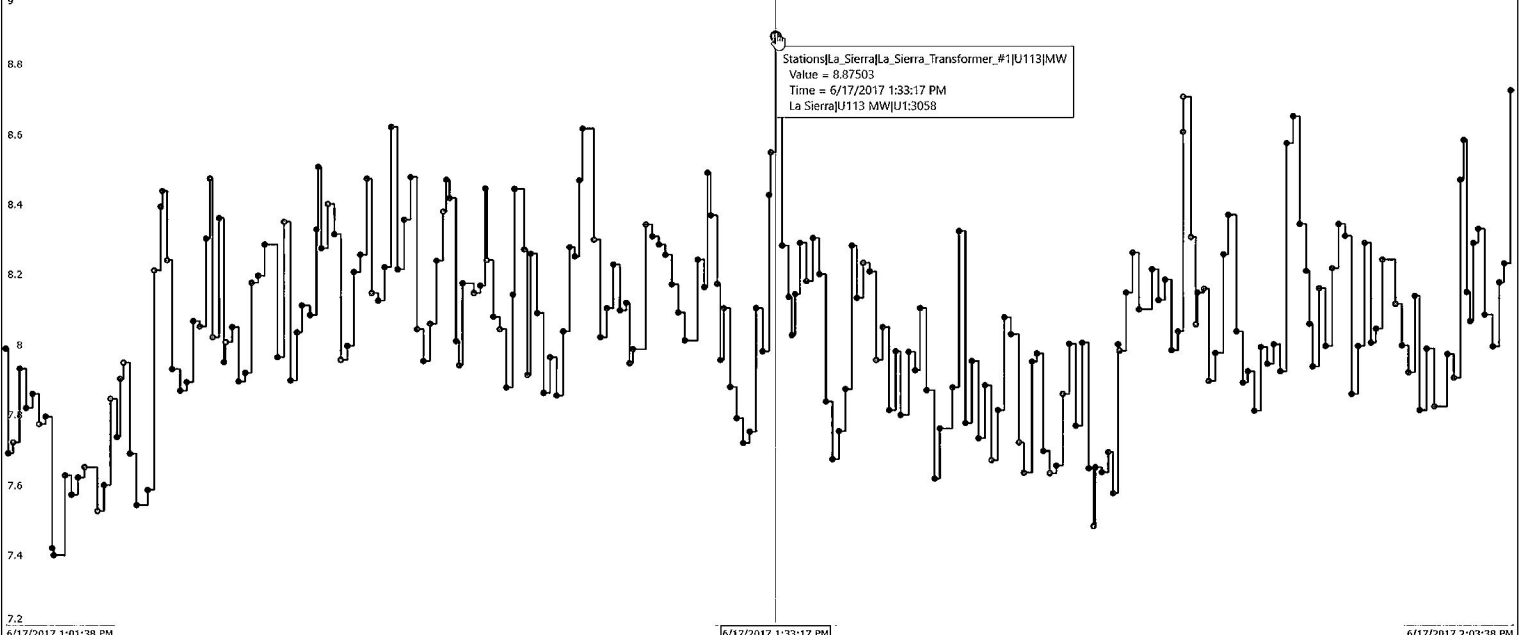
Stations\La\_Sierra\La\_Sierra\_Transformer\_#1\U113\MW  
8.64277  
La Sierra\U113 MW\U1:3058



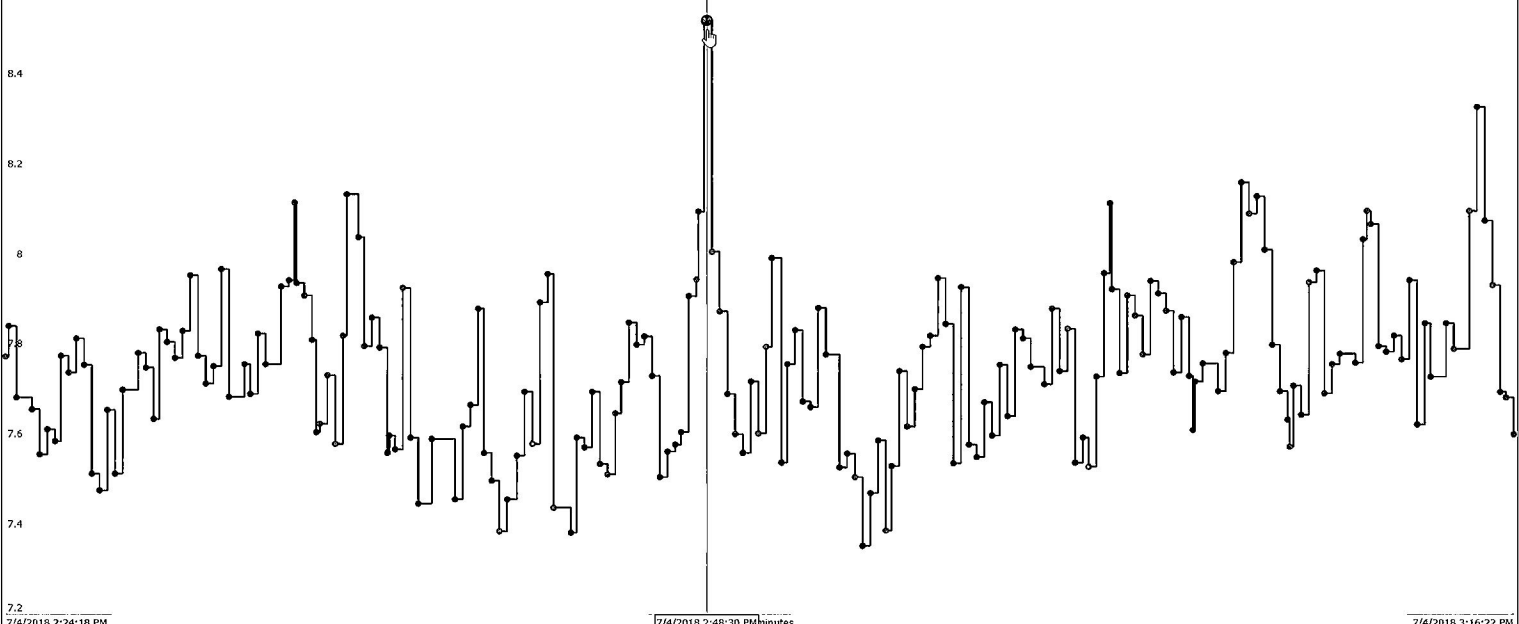
Stations[La\_Sierra[La\_Sierra\_Transformer\_#1[U113]MW  
8.82734  
La Sierra[U113 MW[U1:3058



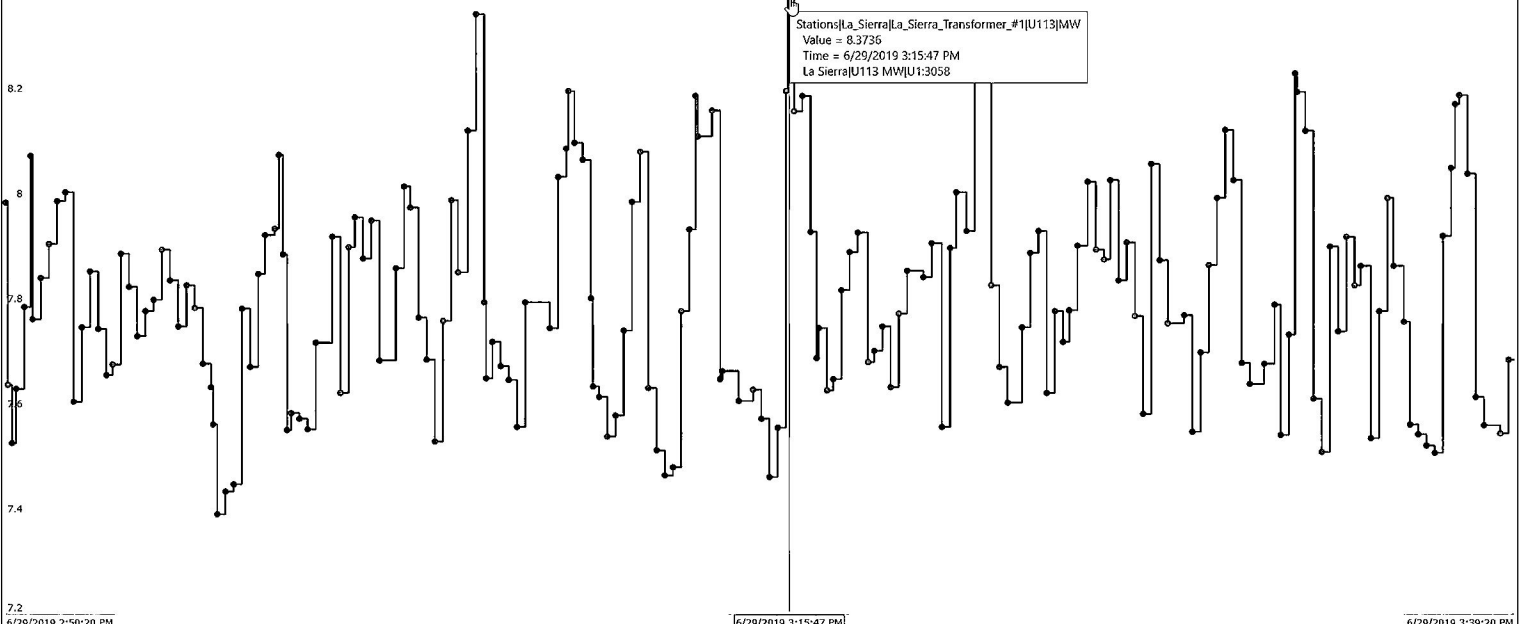
Stations\La\_Sierra\La\_Sierra\_Transformer\_#1\U113\MW  
8.87503  
La Sierra\U113 MW\U1:3058



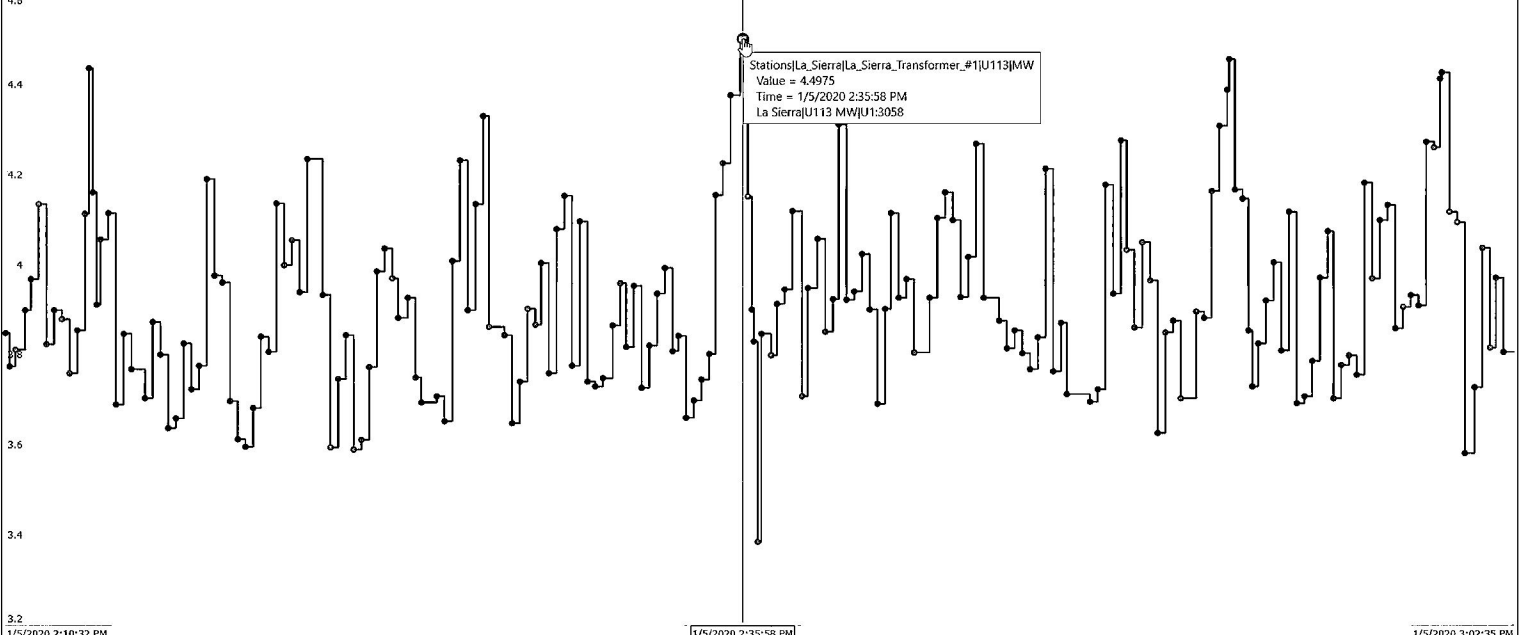
Stations[La\_Sierra]La\_Sierra\_Transformer\_#1[U113]MW  
8.51357  
La\_Sierra[U113]MW[U1:3058]

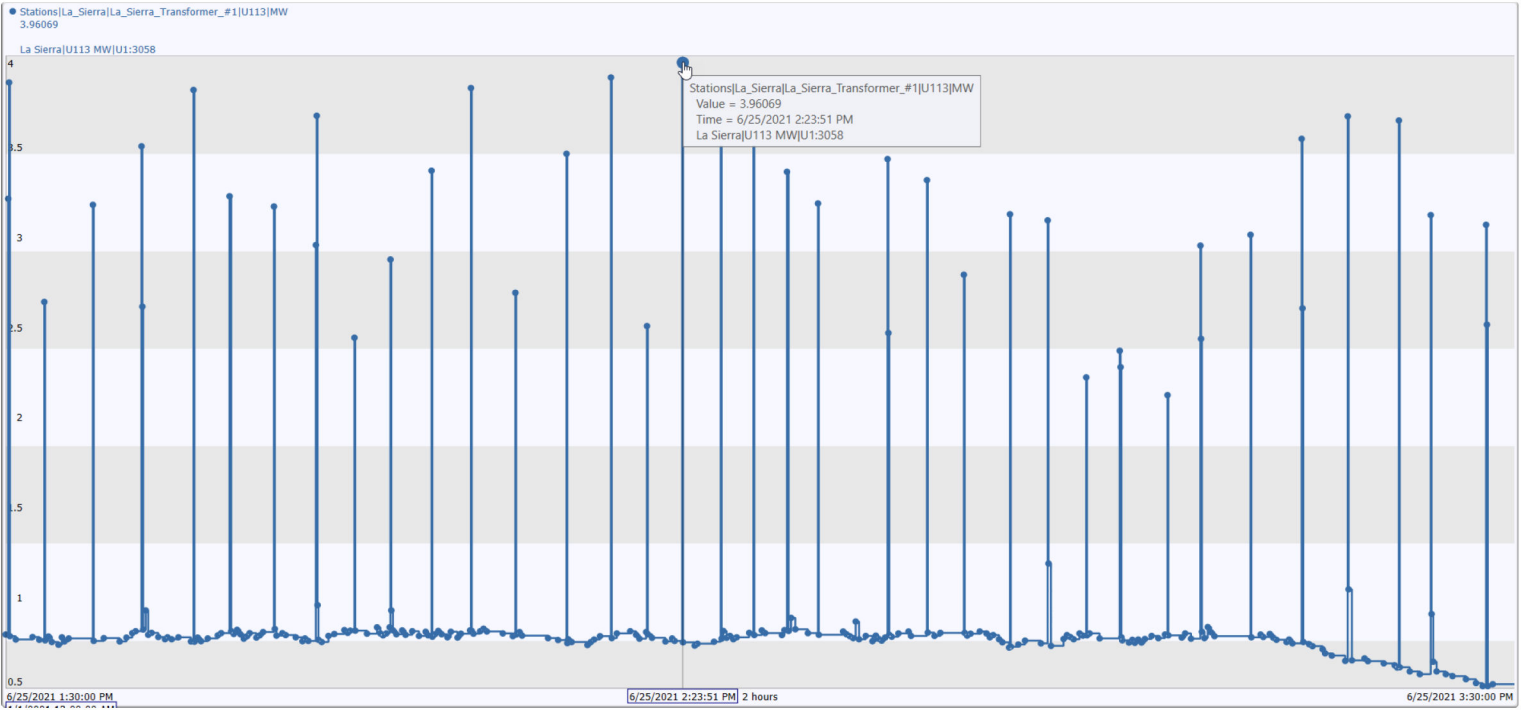


Stations[La\_Sierra][La\_Sierra\_Transformer\_#1][U113]MW  
8.3736  
La Sierra[U113 MW][U1:3058]

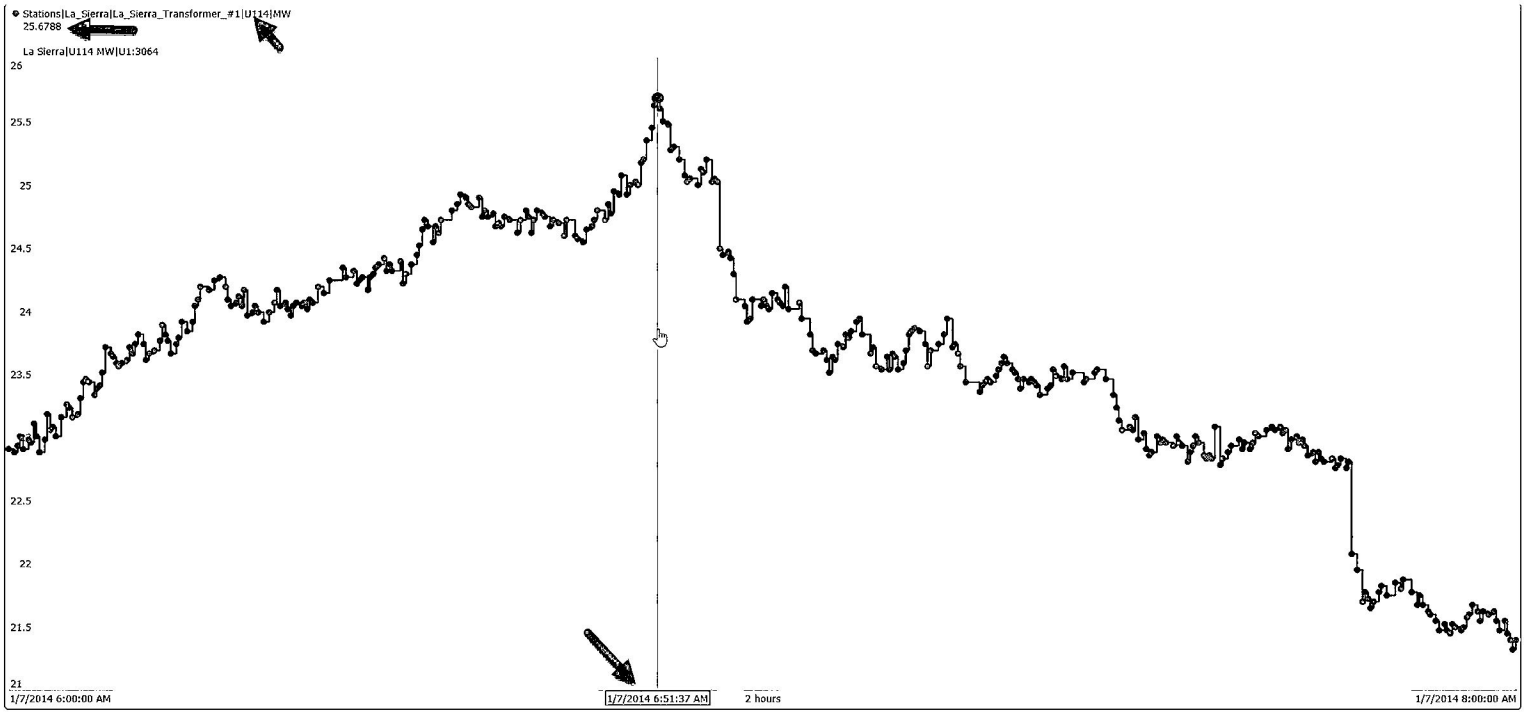


Stations\La\_Sierra\La\_Sierra\_Transformer\_#1\U113\MW  
4.4975  
La Sierra\U113 MW\U1:3058



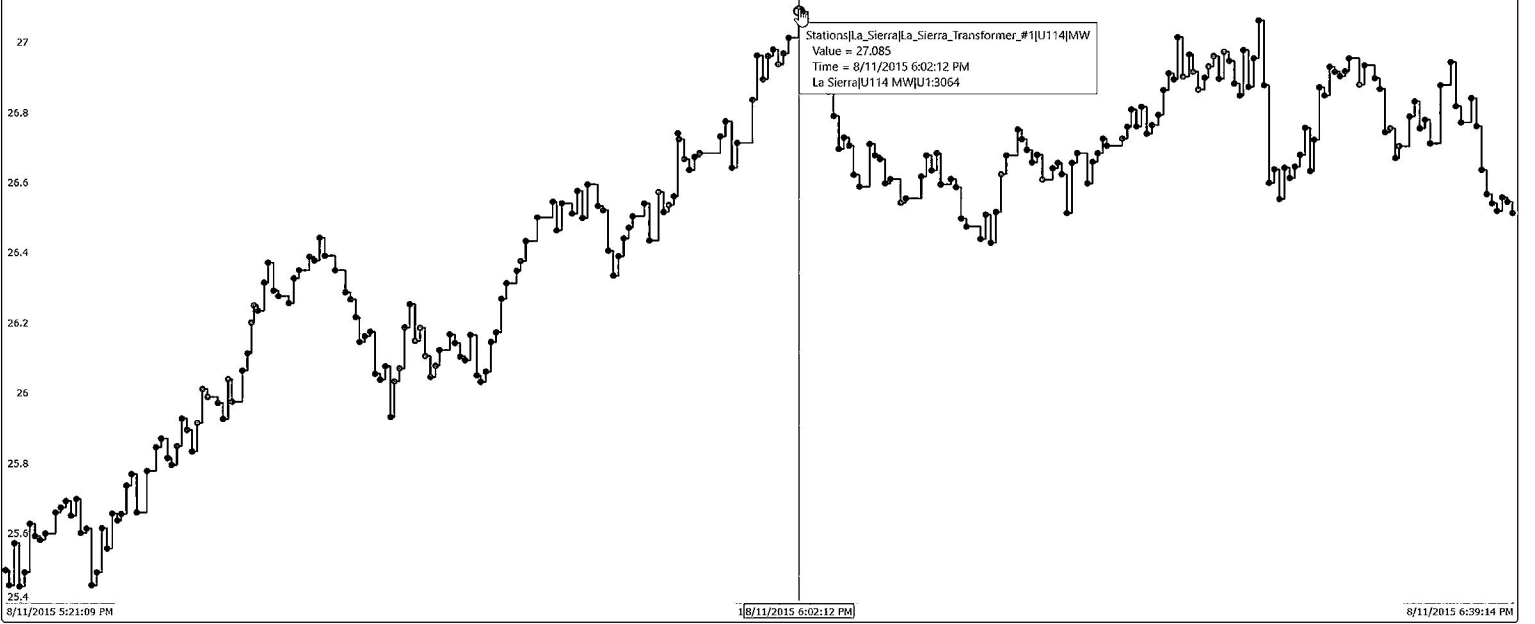


# U114 Circuit 2014-2021 Peaks

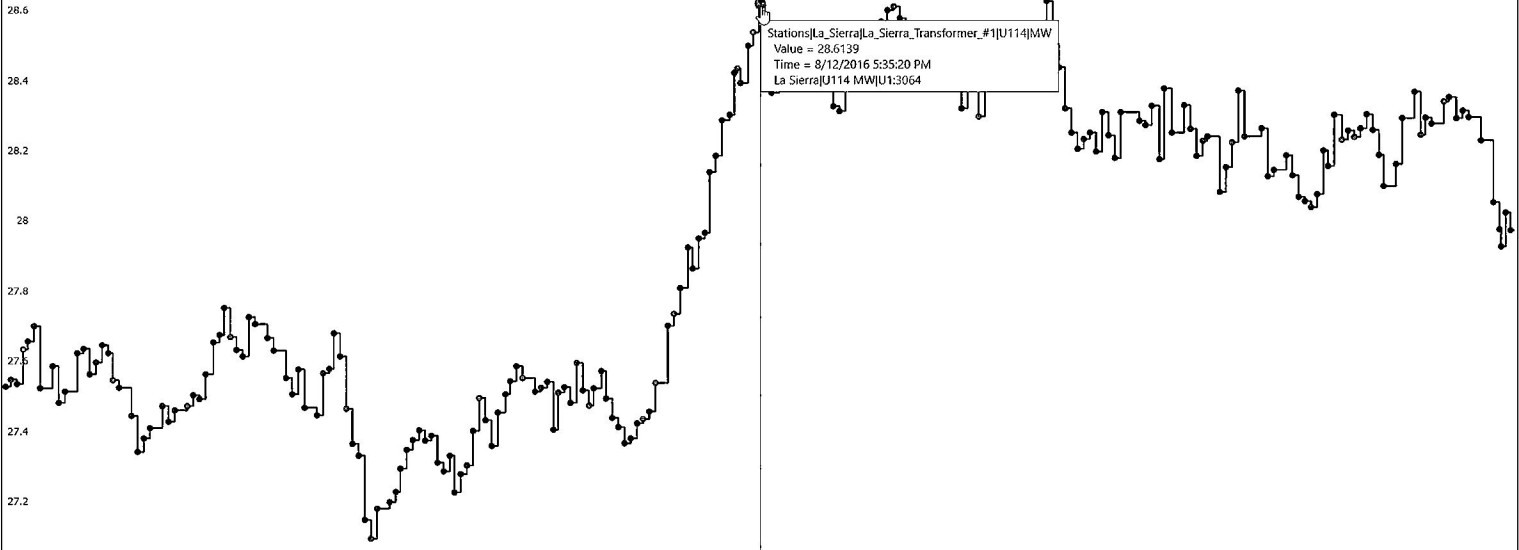




Stations[La\_Sierra[La\_Sierra\_Transformer\_#1[U114]MW  
27.085  
La Sierra[U114 MW[U1:3064  
27.2



Stations\La\_Sierra\La\_Sierra\_Transformer\_#1\U114\MW  
28.6139  
La Sierra\U114 MW\U1:3064  
28.8

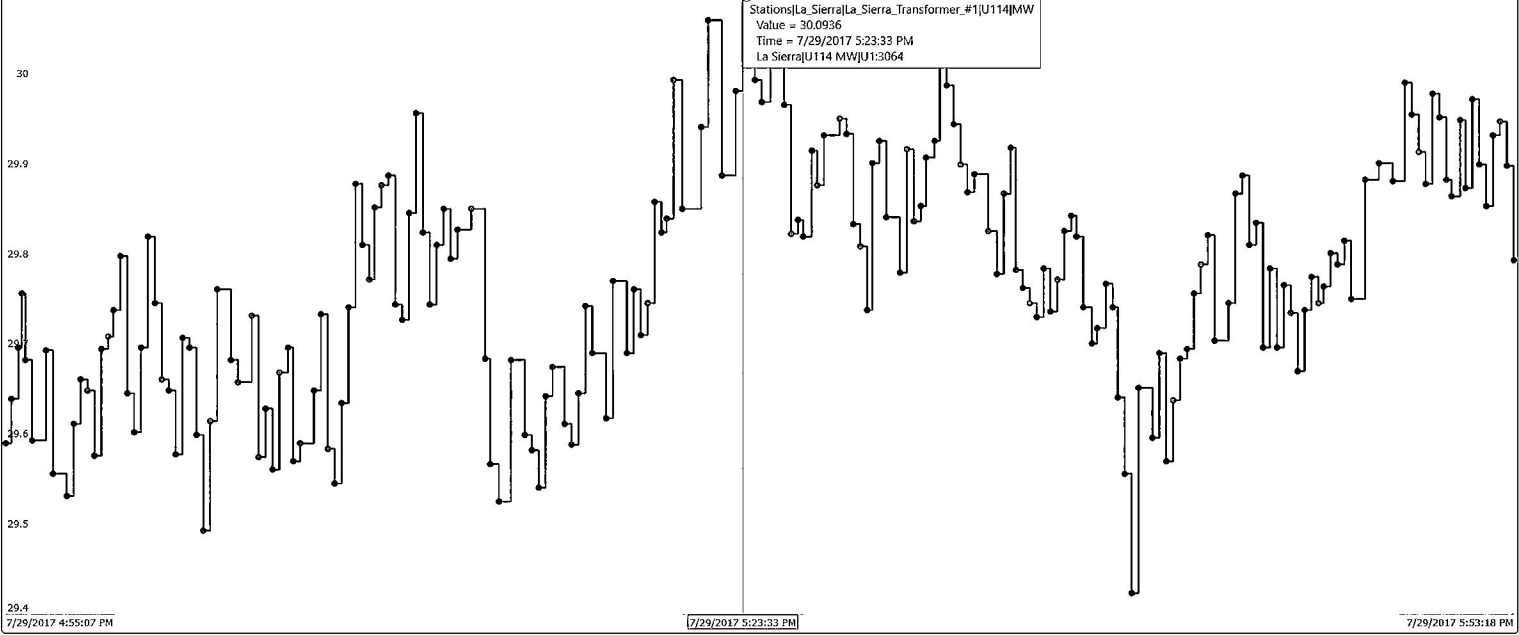


27  
8/12/2016 5:02:47 PM

8/12/2016 5:35:20 PM

8/12/2016 6:07:51 PM

Stations[La\_Sierra|La\_Sierra\_Transformer\_#1|U114]MW  
30.0936  
La\_Sierra[U114 MW|U1:3064  
30.1

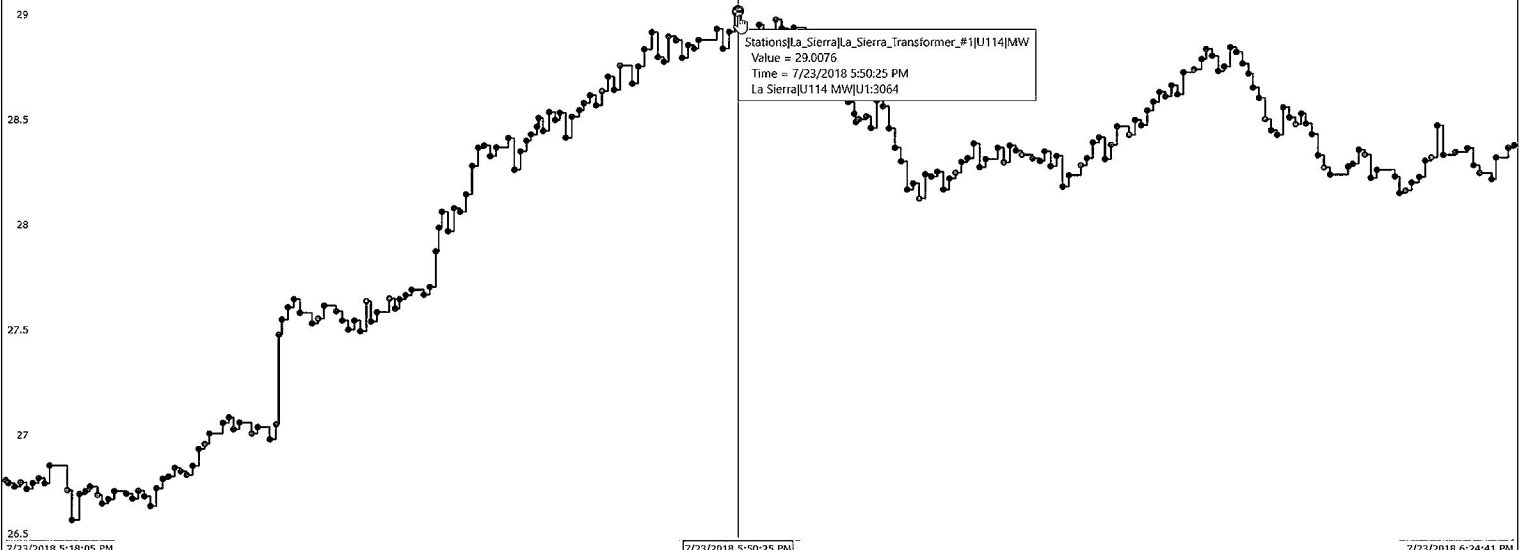


29.4  
7/29/2017 4:55:07 PM

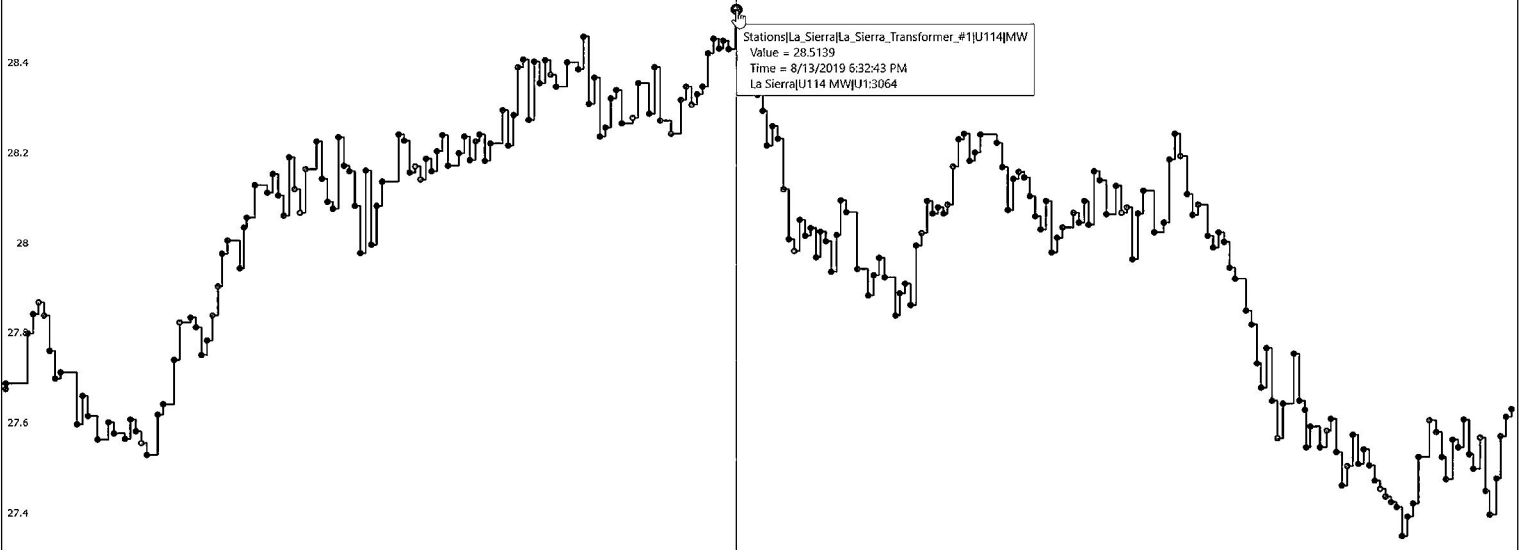
7/29/2017 5:23:33 PM

7/29/2017 5:53:18 PM

Stations\La\_Sierra\La\_Sierra\_Transformer\_#1\U114\MW  
29.0076  
La Sierra\U114 MW\U1:3064  
29.5



Stations[La\_Sierra[La\_Sierra\_Transformer\_#1[U114]MW  
28.5139  
La\_Sierra[U114 MW[U1:3064  
28.6

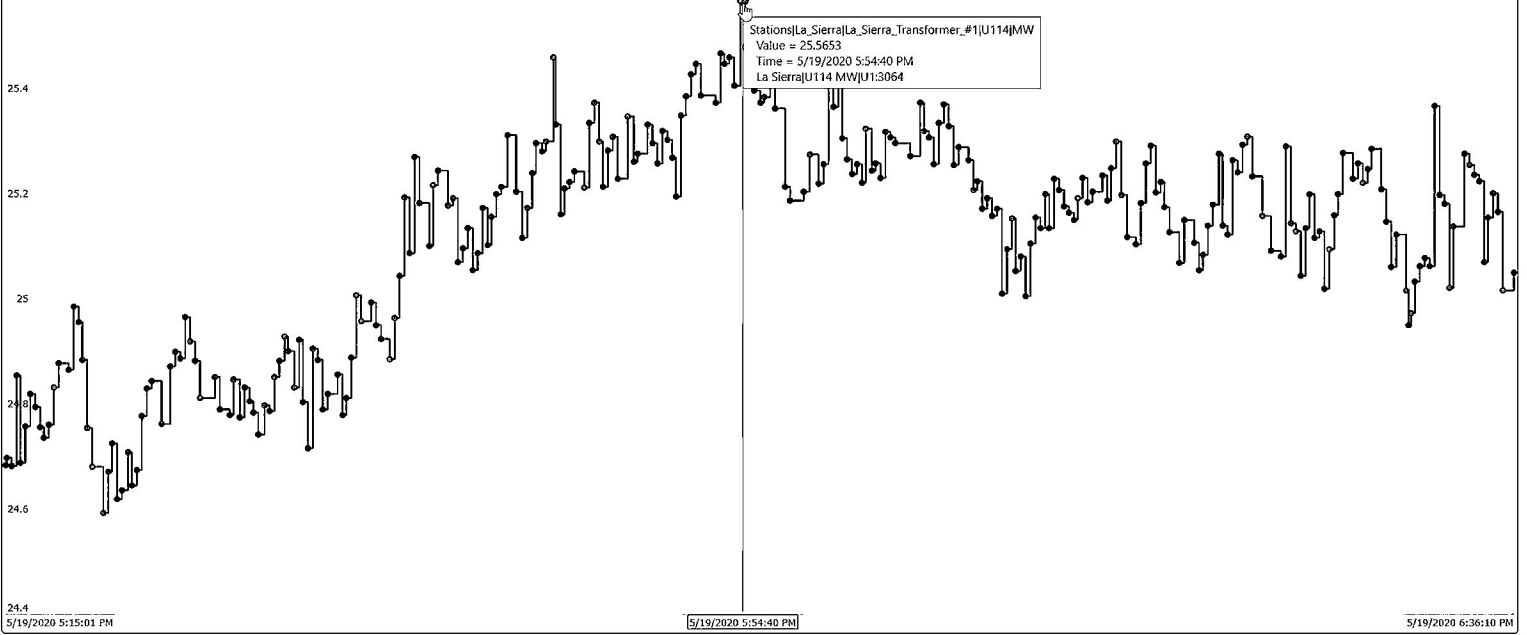


27.2  
8/13/2019 5:57:08 PM

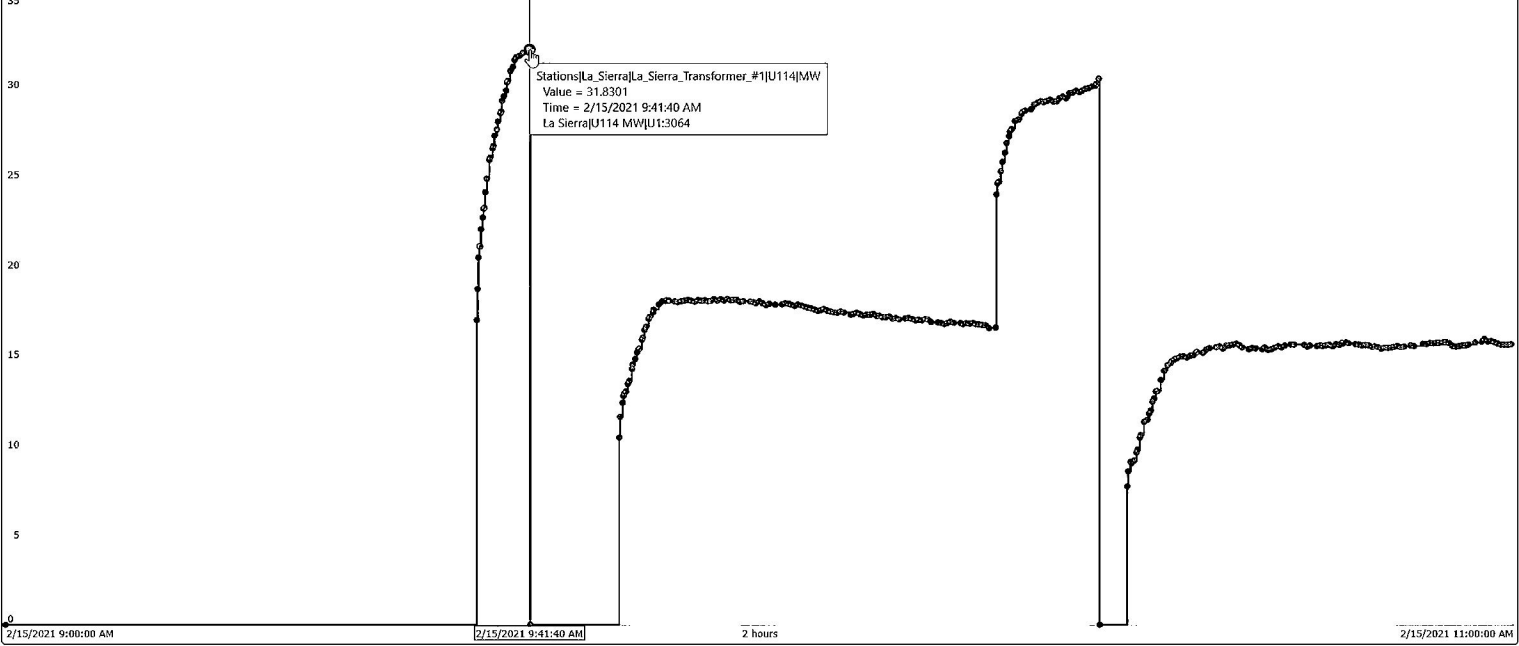
8/13/2019 6:32:43 PM

8/13/2019 7:10:37 PM

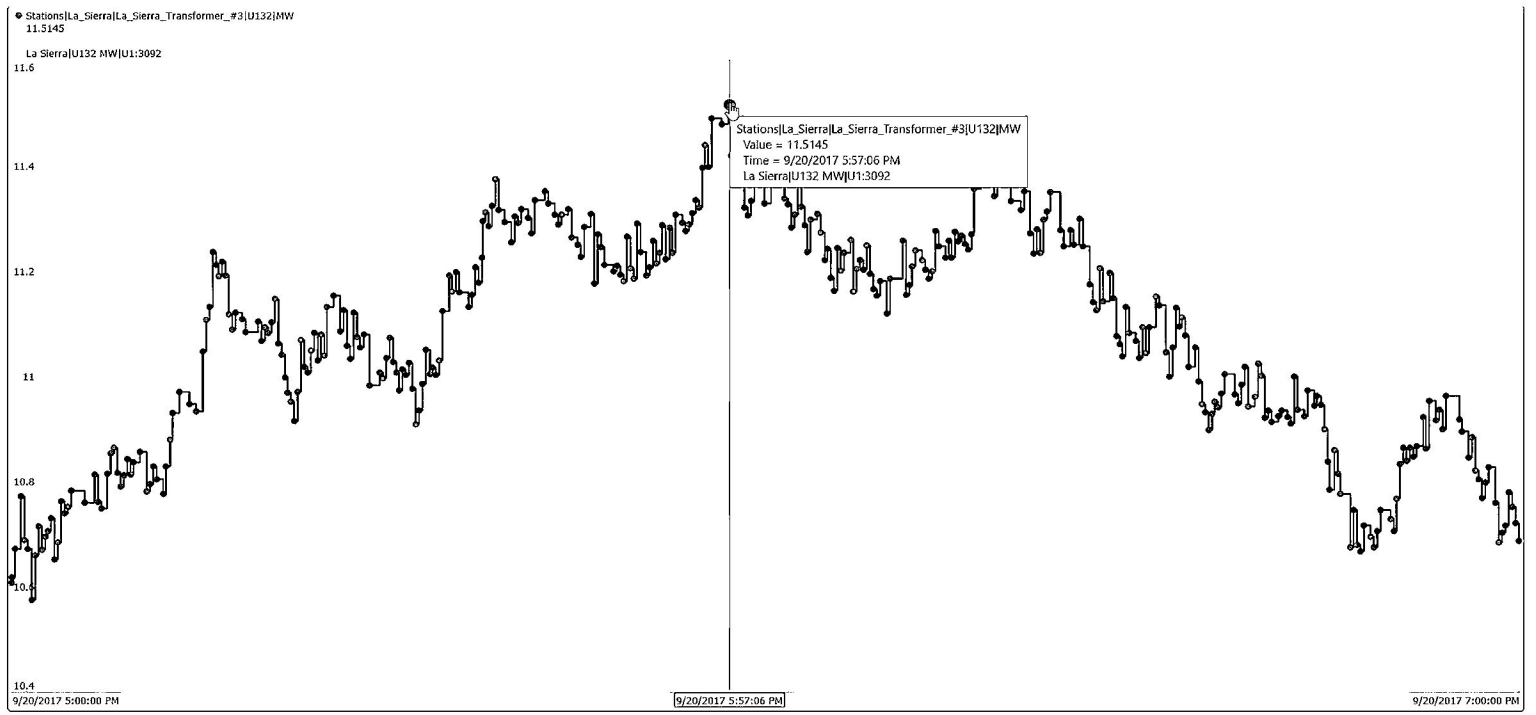
Stations[La\_Sierra|La\_Sierra\_Transformer\_#1|U114]MW  
25.5653  
La Sierra[U114 MW|U1:3064  
25.5



Stations[La\_Sierra]La\_Sierra\_Transformer\_#1[U114]MW  
31.8301  
La Sierra[U114 MW]U1:3064



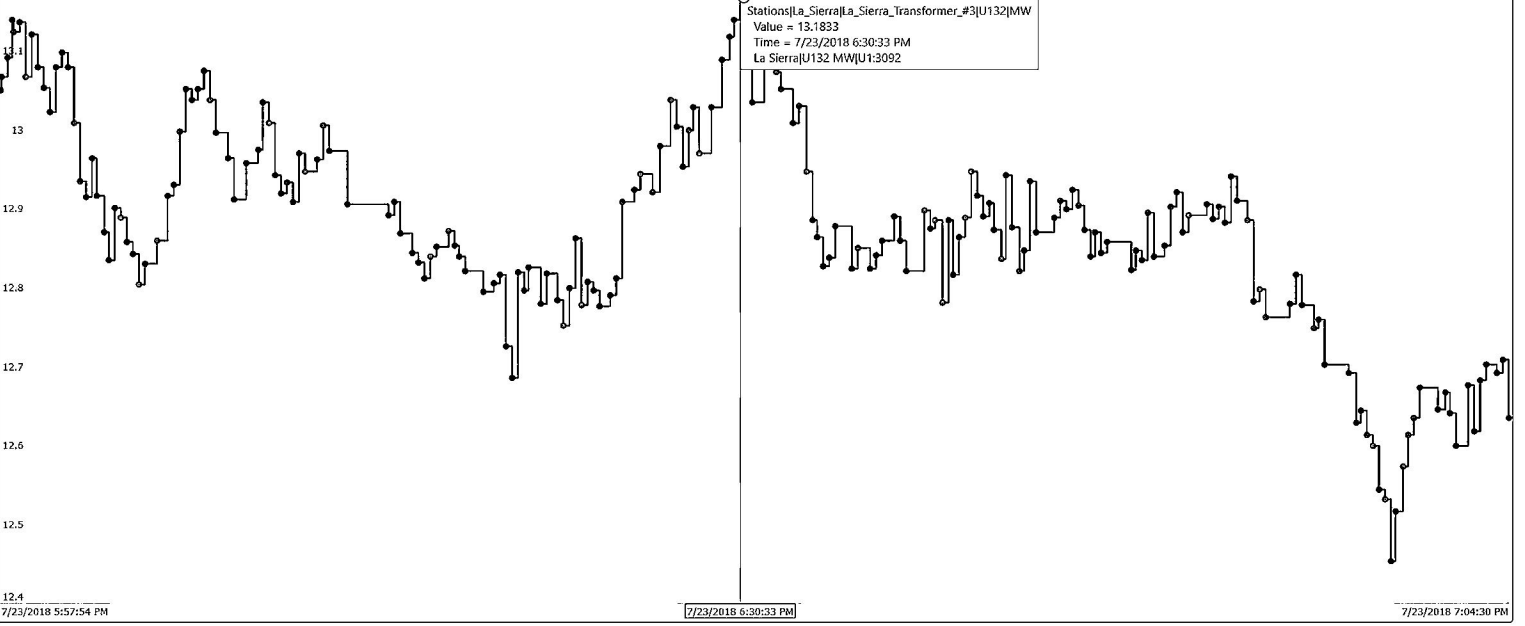
# U132 Circuit 2017-2021 Peaks



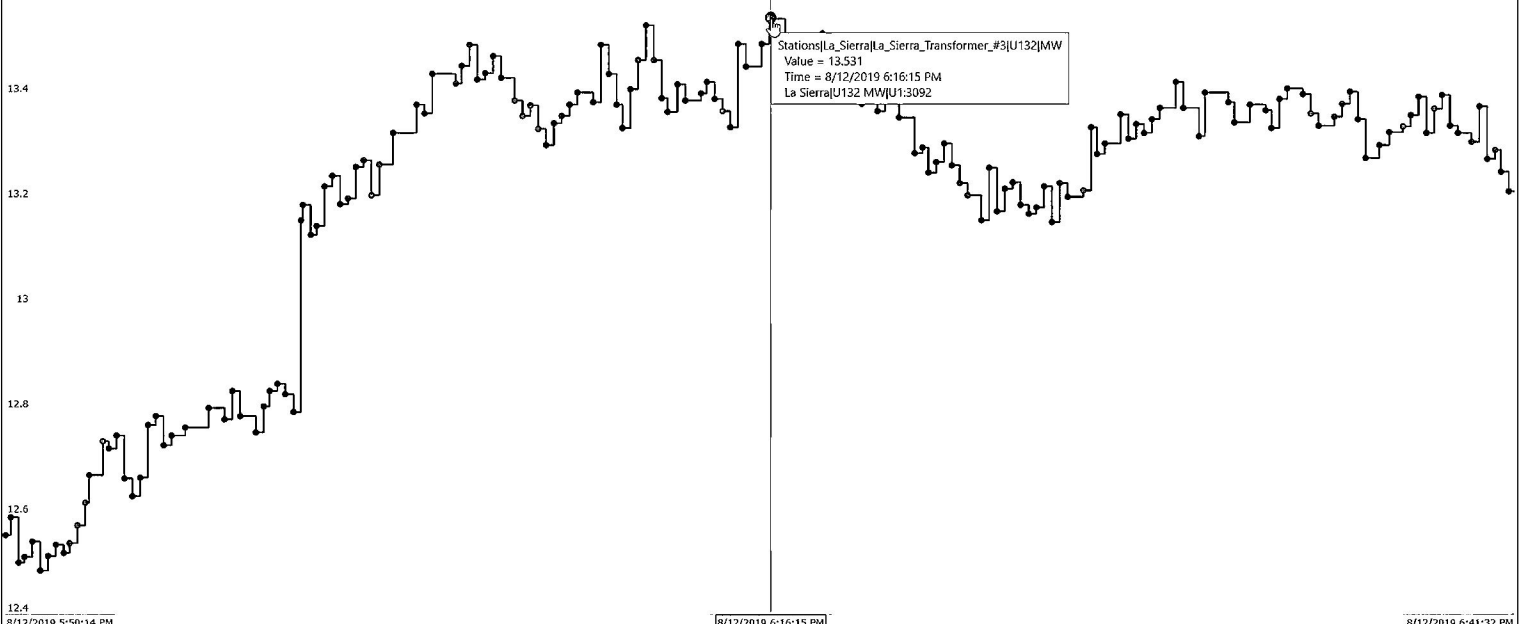


Stations[La\_Sierra][La\_Sierra\_Transformer\_#3][U132]MW  
13.1833

La Sierra[U132 MW][U1:3092]  
13.2



Stations[La\_Sierra][La\_Sierra\_Transformer\_#3][U132]MW  
13.531  
La Sierra[U132 MW][U1:3092]  
13.6



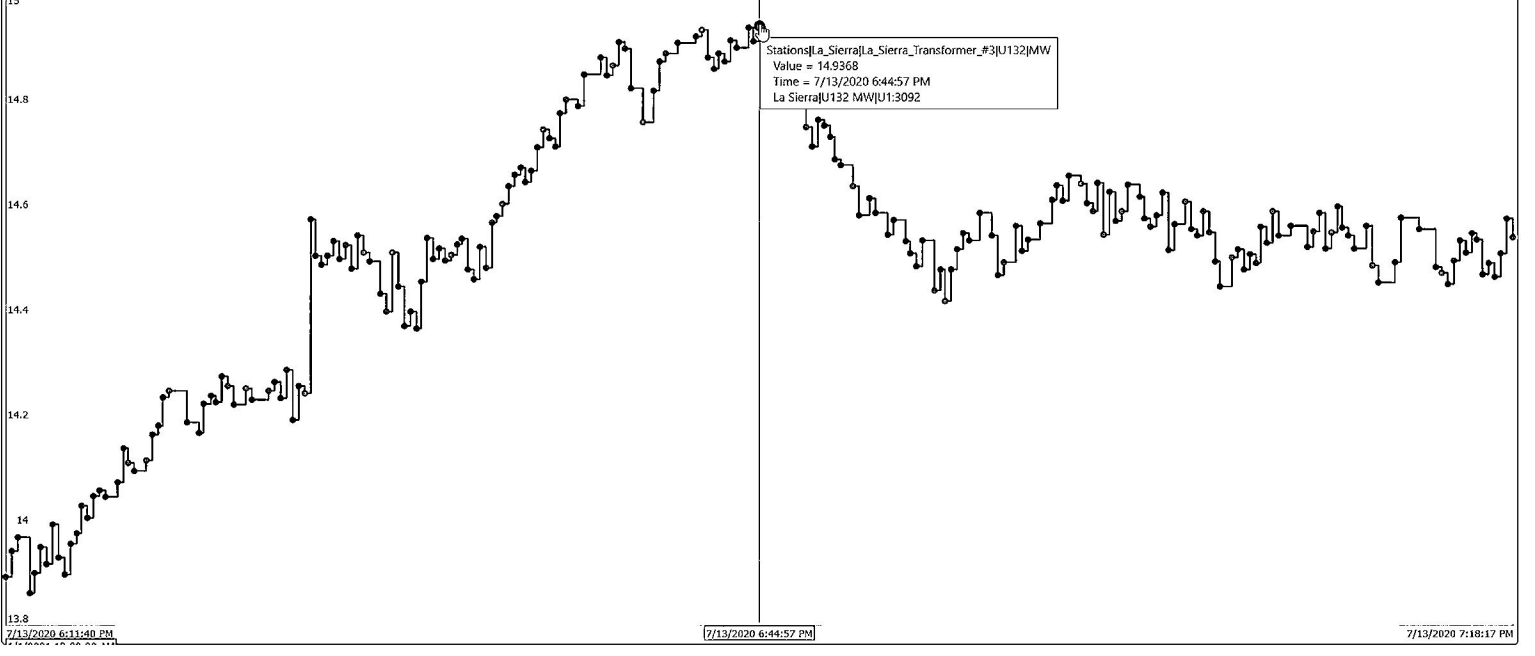
12.4  
8/12/2019 5:50:14 PM

8/12/2019 6:16:15 PM

8/12/2019 6:41:32 PM

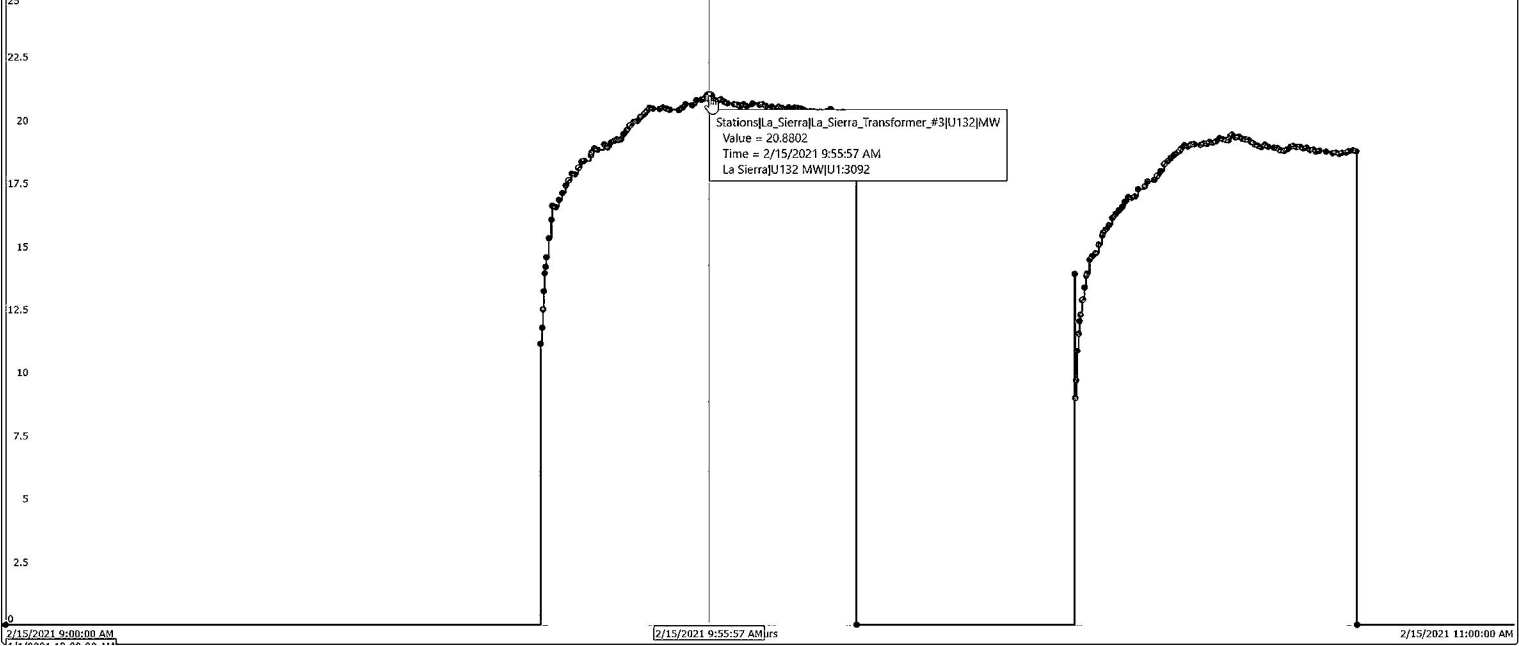
Stations\La\_Sierra\La\_Sierra\_Transformer\_#3\U132\MW  
14.9368

La Sierra\U132 MW\U1:3092



Stations[La\_Sierra|La\_Sierra\_Transformer\_#3|U132]MW  
20.8802

La Sierra|U132 MW|U1:3092



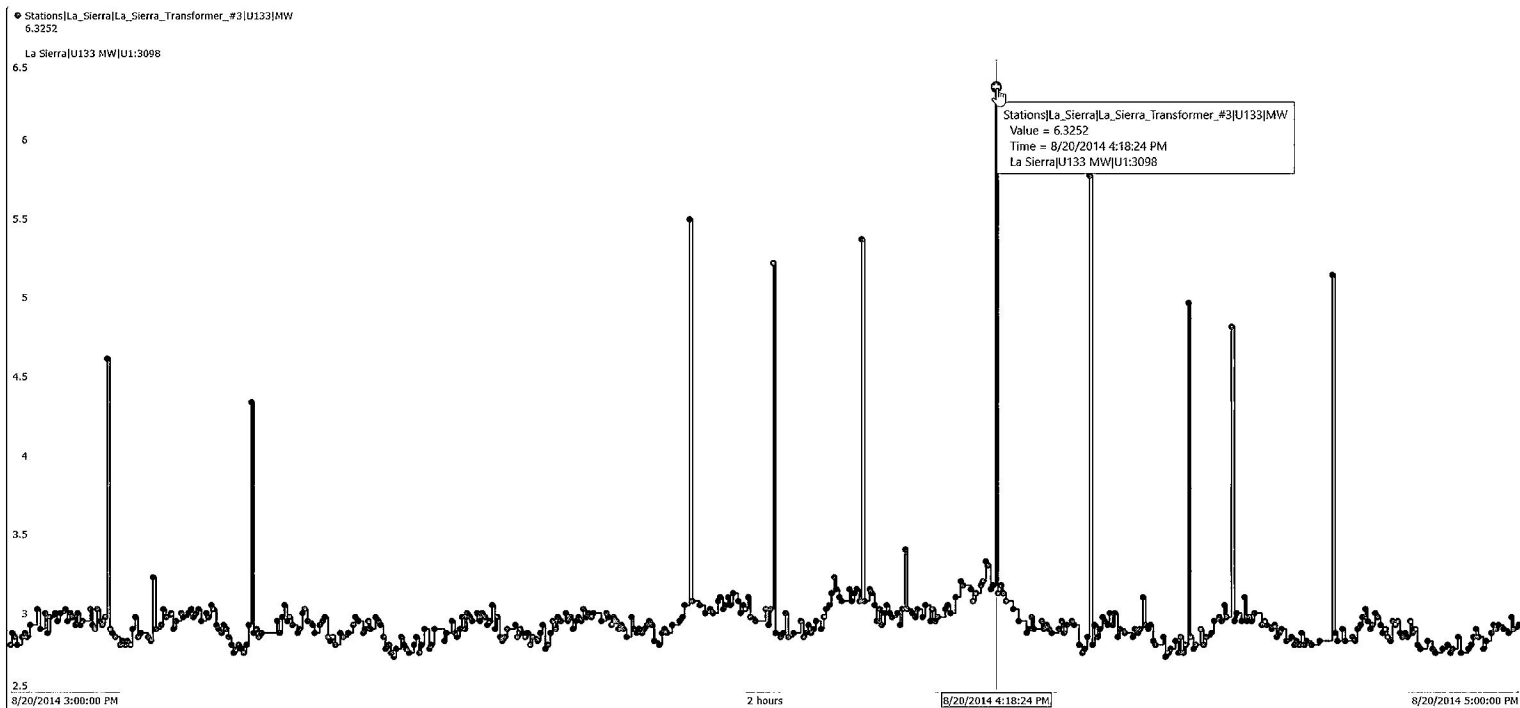
Stations[La\_Sierra|La\_Sierra\_Transformer\_#3|U132]MW  
Value = 20.8802  
Time = 2/15/2021 9:55:57 AM  
La Sierra|U132 MW|U1:3092

2/15/2021 9:00:00 AM

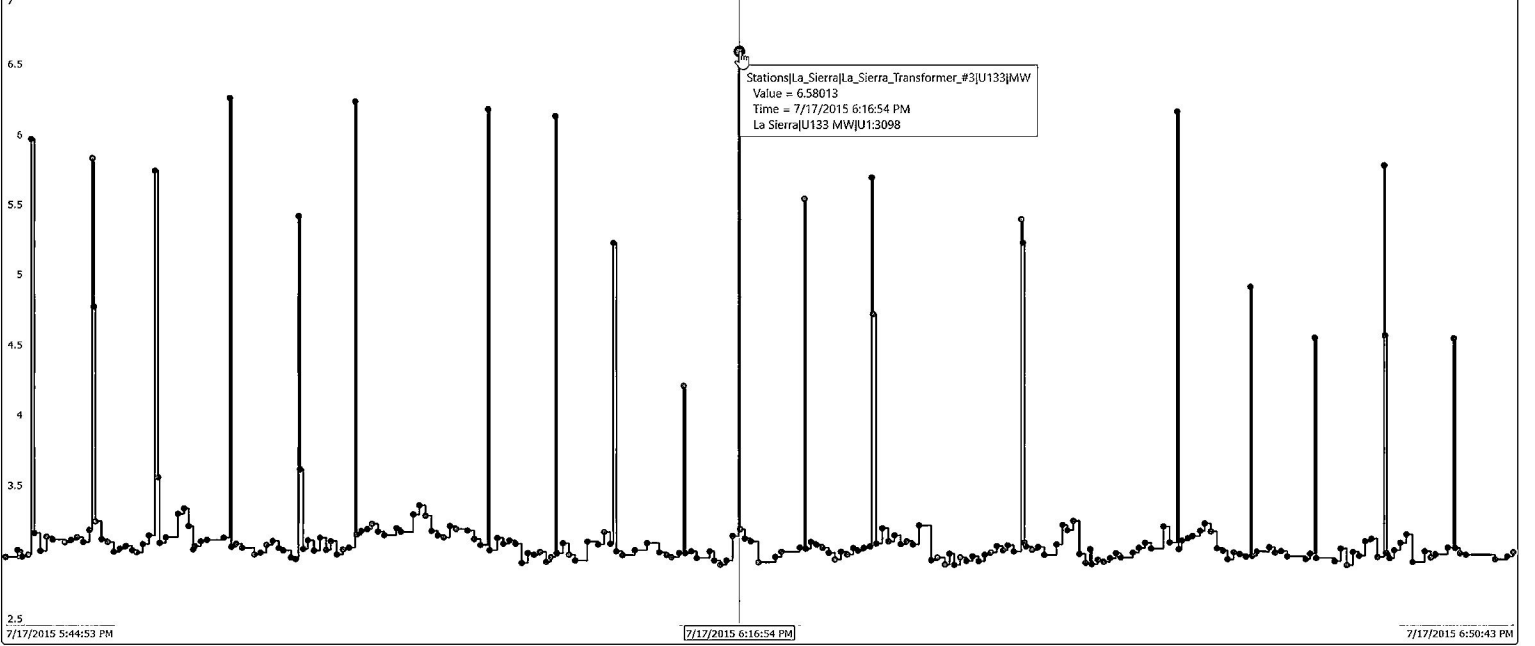
2/15/2021 9:55:57 AM

2/15/2021 11:00:00 AM

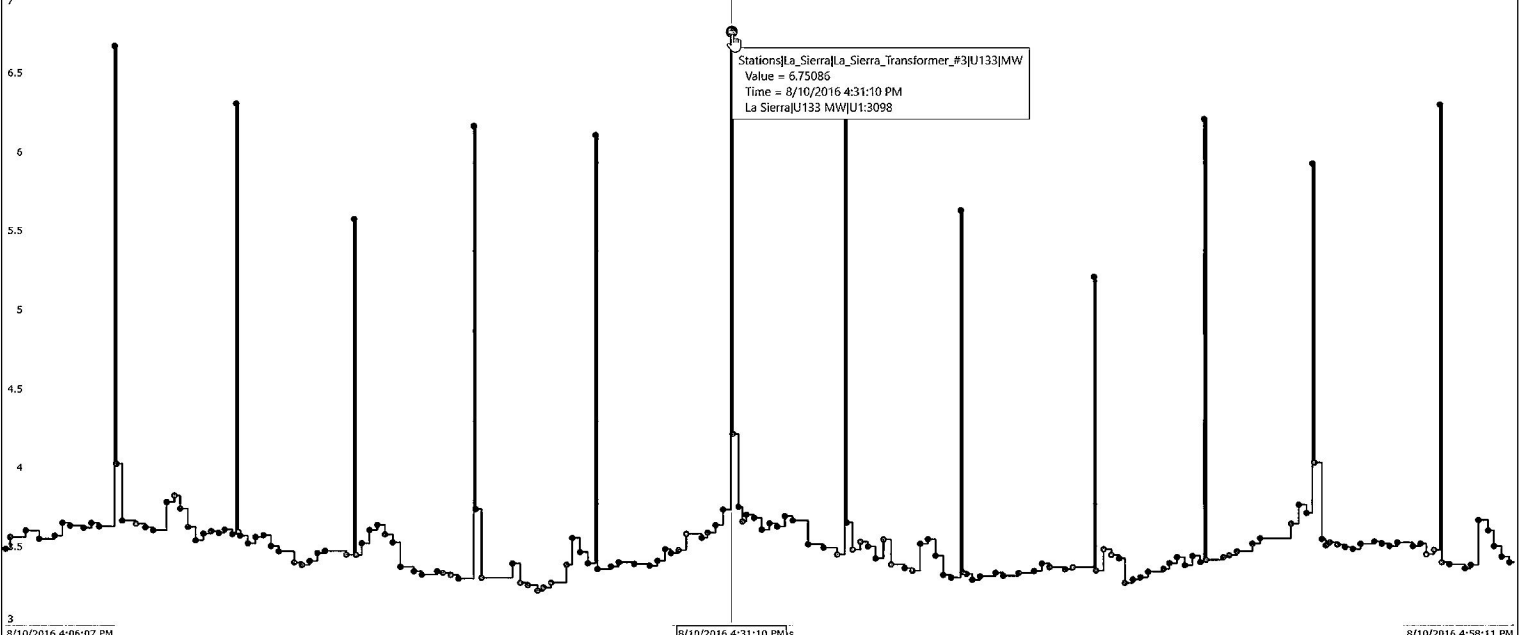
# U133 Circuit 2014-2021 Peaks



Stations\La\_Sierra\La\_Sierra\_Transformer\_#3[U133]MW  
6.58013  
La Sierra[U133 MW]U1:3098  
7

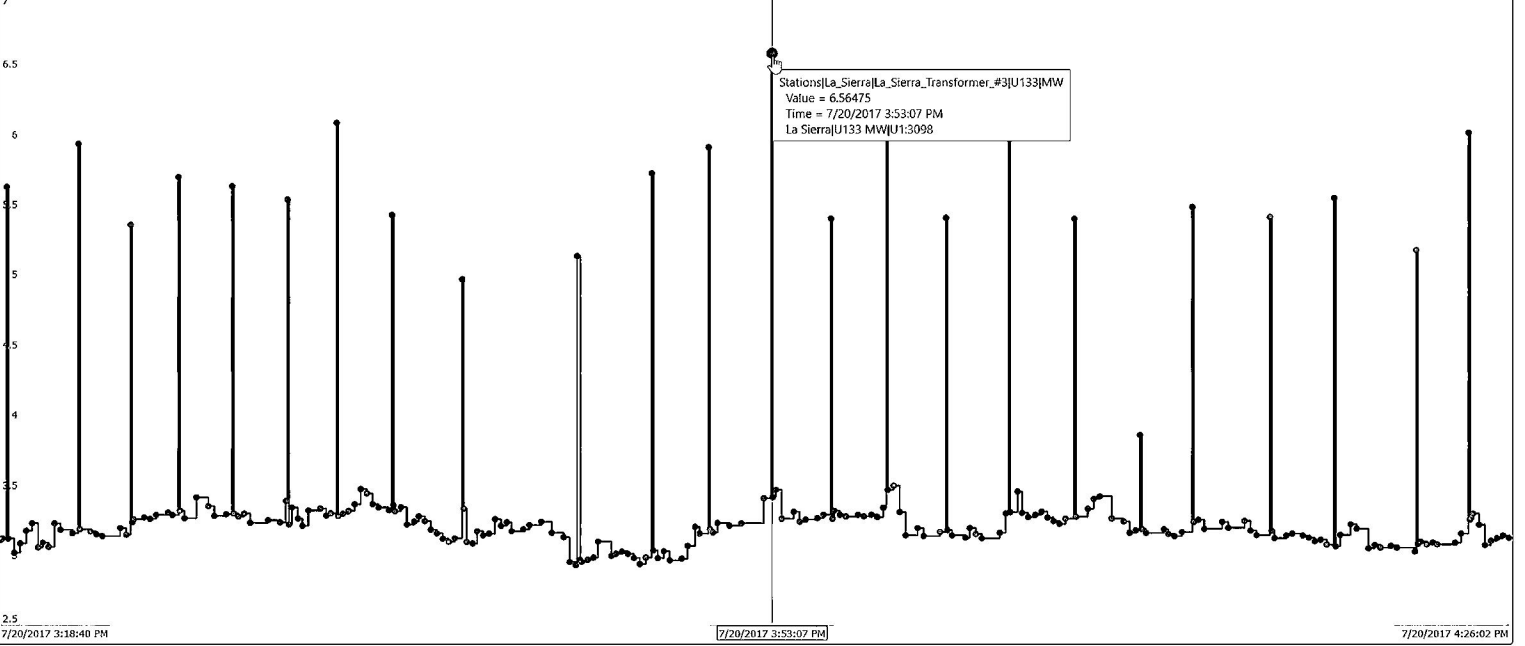


Stations[La\_Sierra|La\_Sierra\_Transformer\_#3|U133]MW  
6.75086  
La Sierra|U133 MW|U1:3098  
7



Stations[La\_Sierra][La\_Sierra\_Transformer\_#3][U133]MW  
6.56475

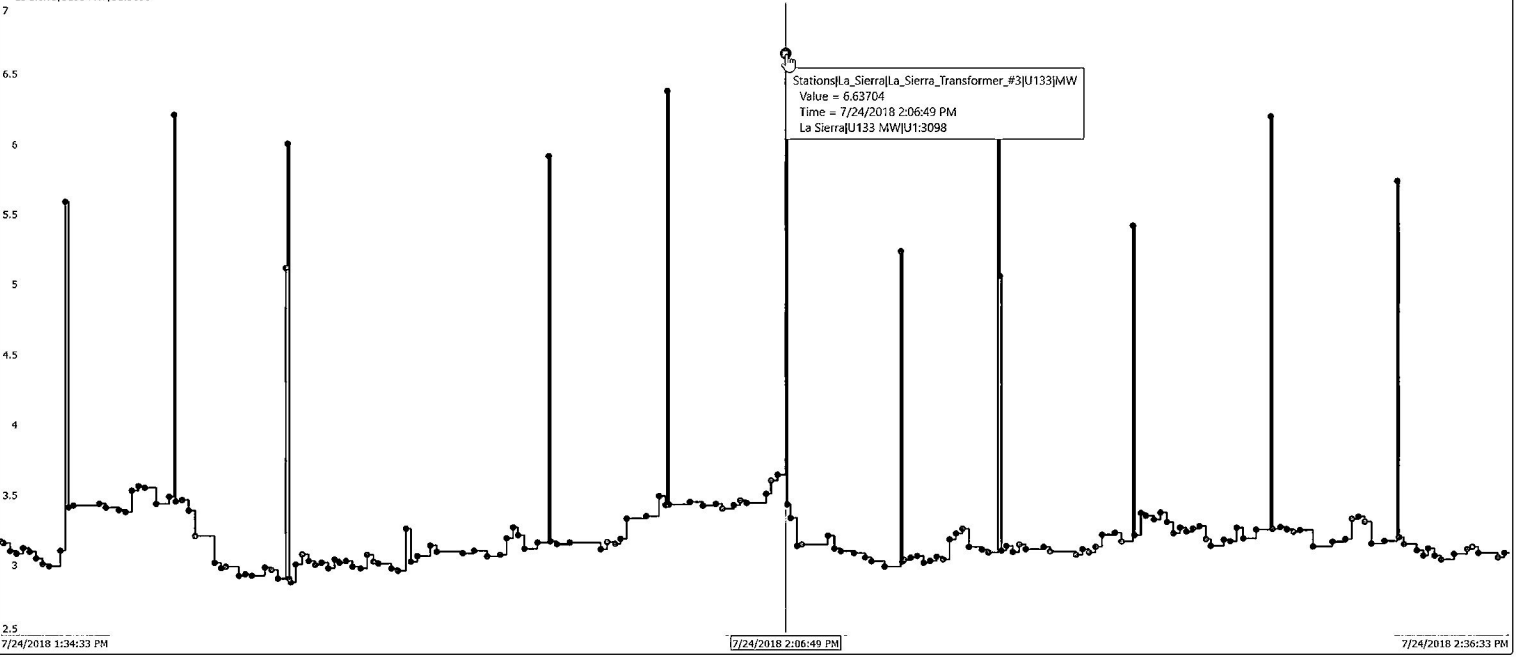
La Sierra[U133 MW][U1:3098]



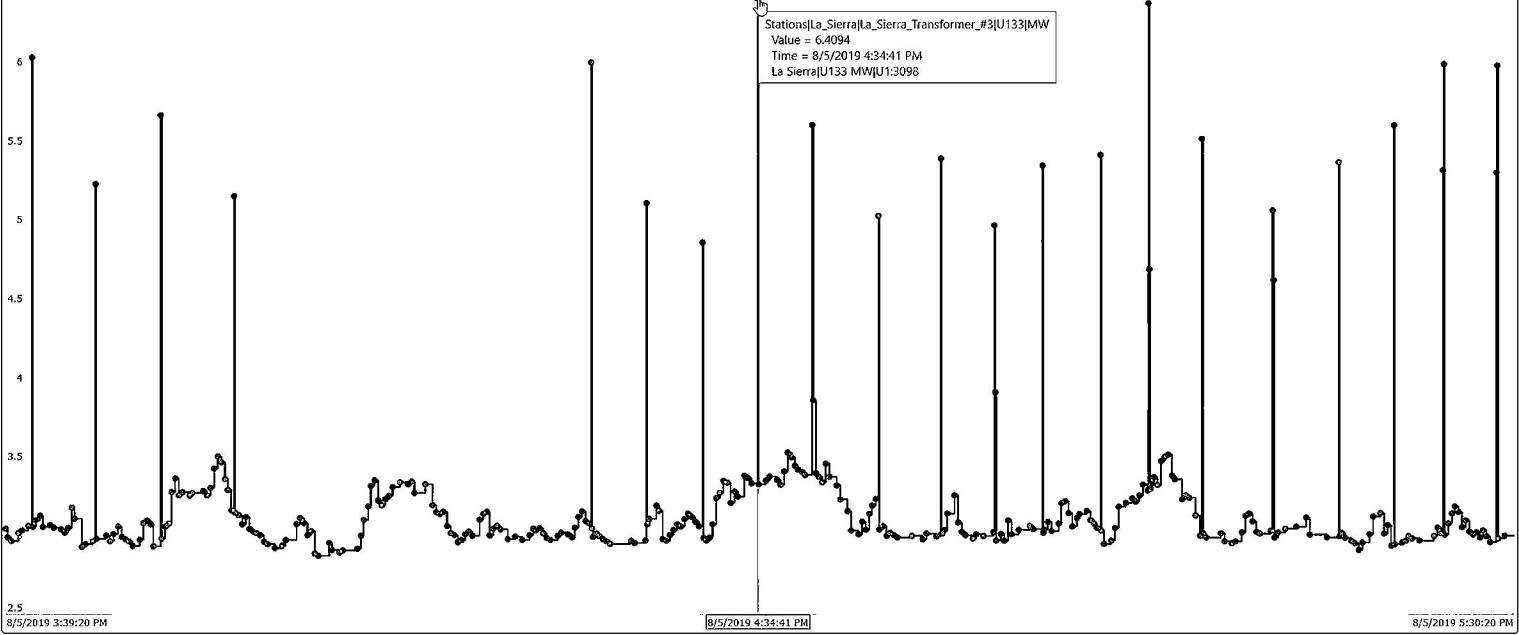


Stations\La\_Sierra\La\_Sierra\_Transformer\_#3[U133]MW  
6.63704

La Sierra[U133 MW]U1:3098  
7

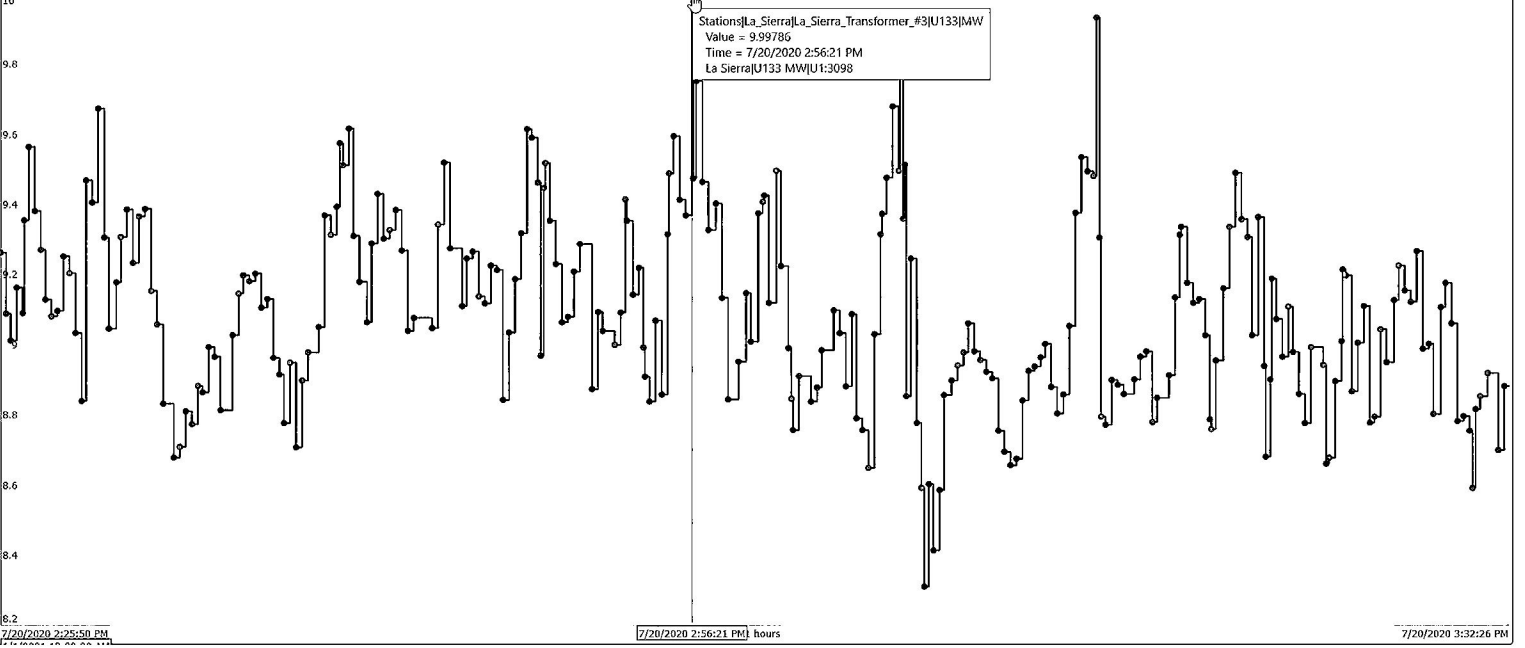


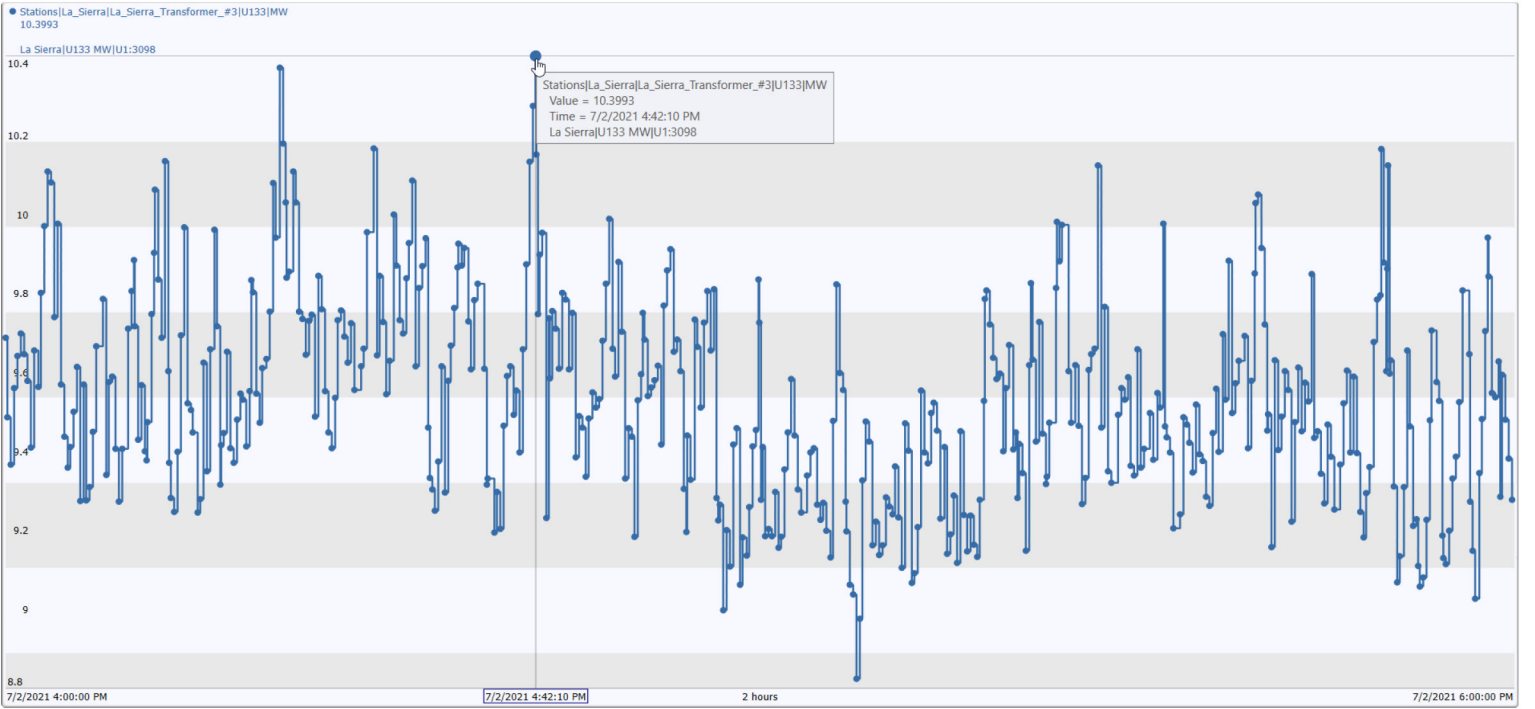
Stations[La\_Sierra|La\_Sierra\_Transformer\_#3|U133|MW  
6.4094  
La Sierra|U133 MW|U1:3098  
6.5



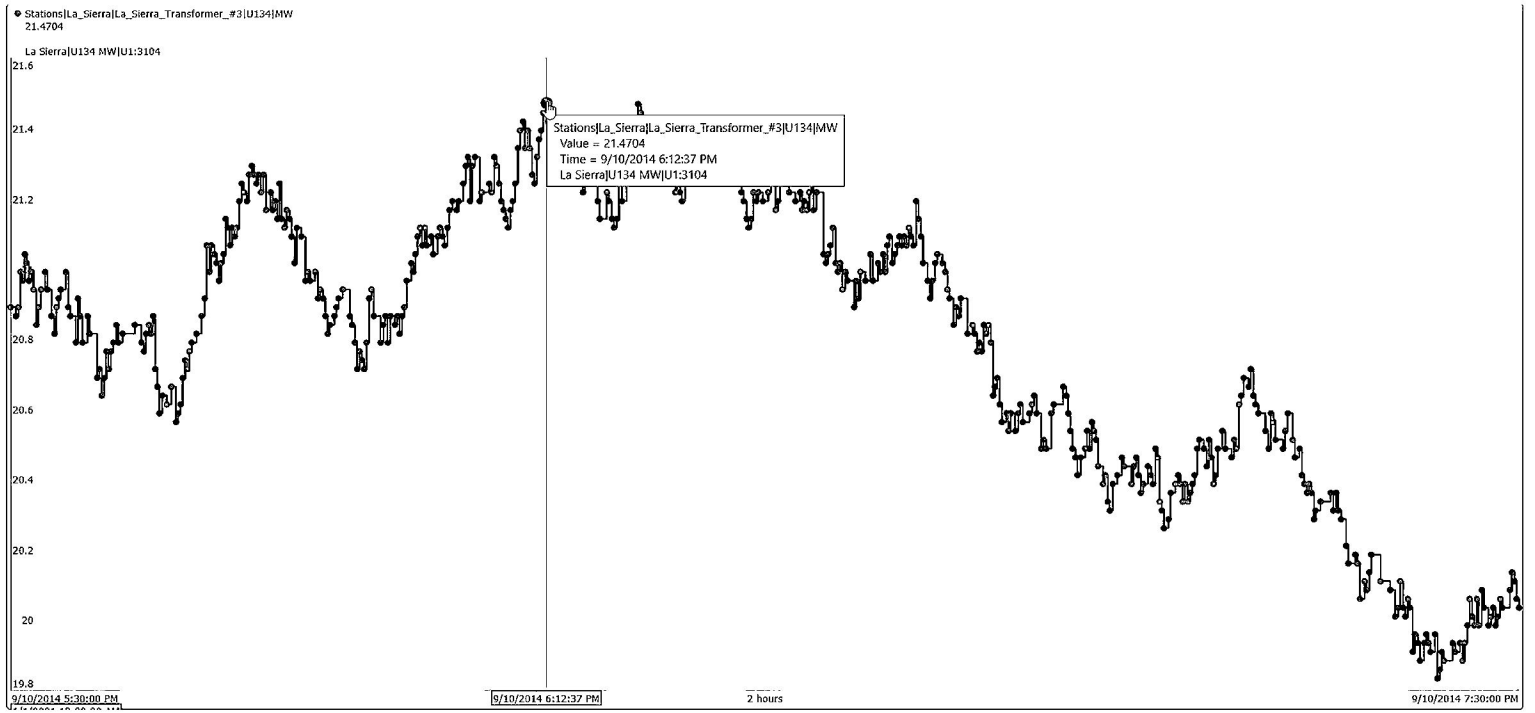
Stations[La\_Sierra]La\_Sierra\_Transformer\_#3[U133]MW  
9.99786

La Sierra[U133 MW]U1:3098



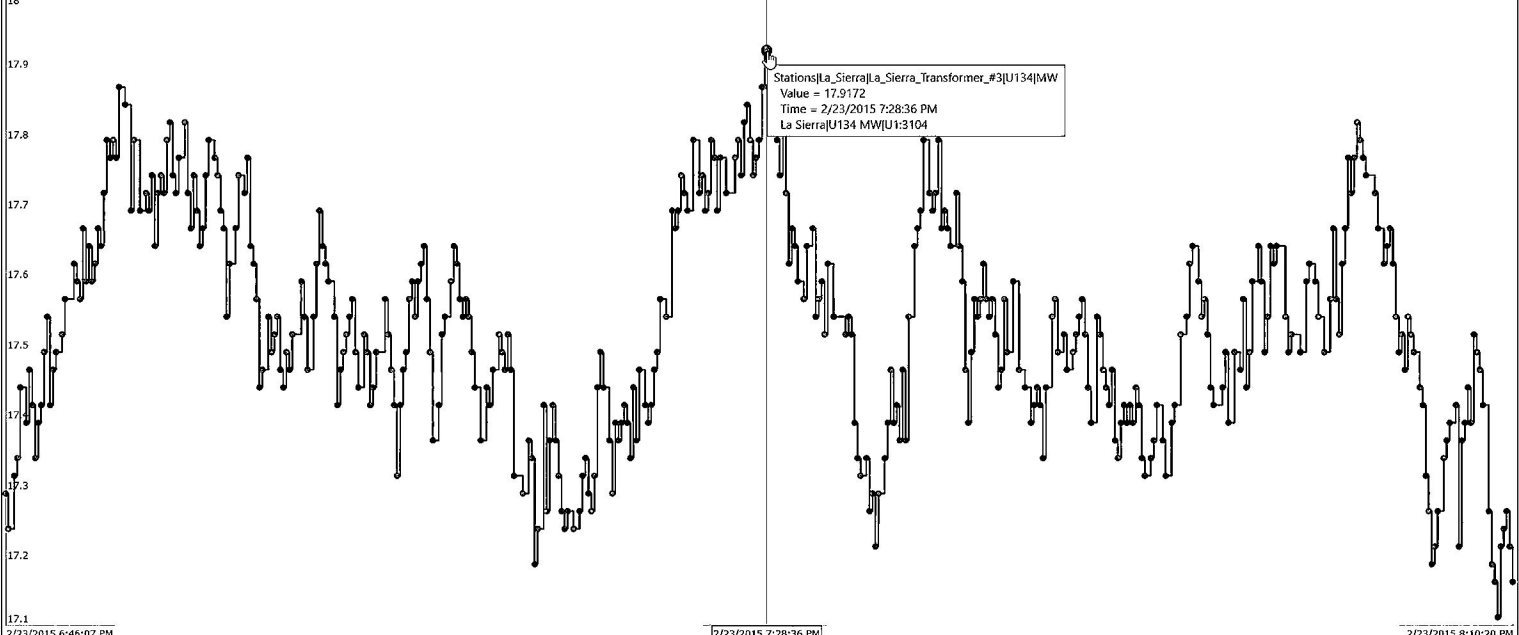


# U134 Circuit 2014-2021 Peaks



Stations[La\_Sierra]La\_Sierra\_Transformer\_#3[U134]MW  
17.9172

La Sierra[U134 MW]U1:3104

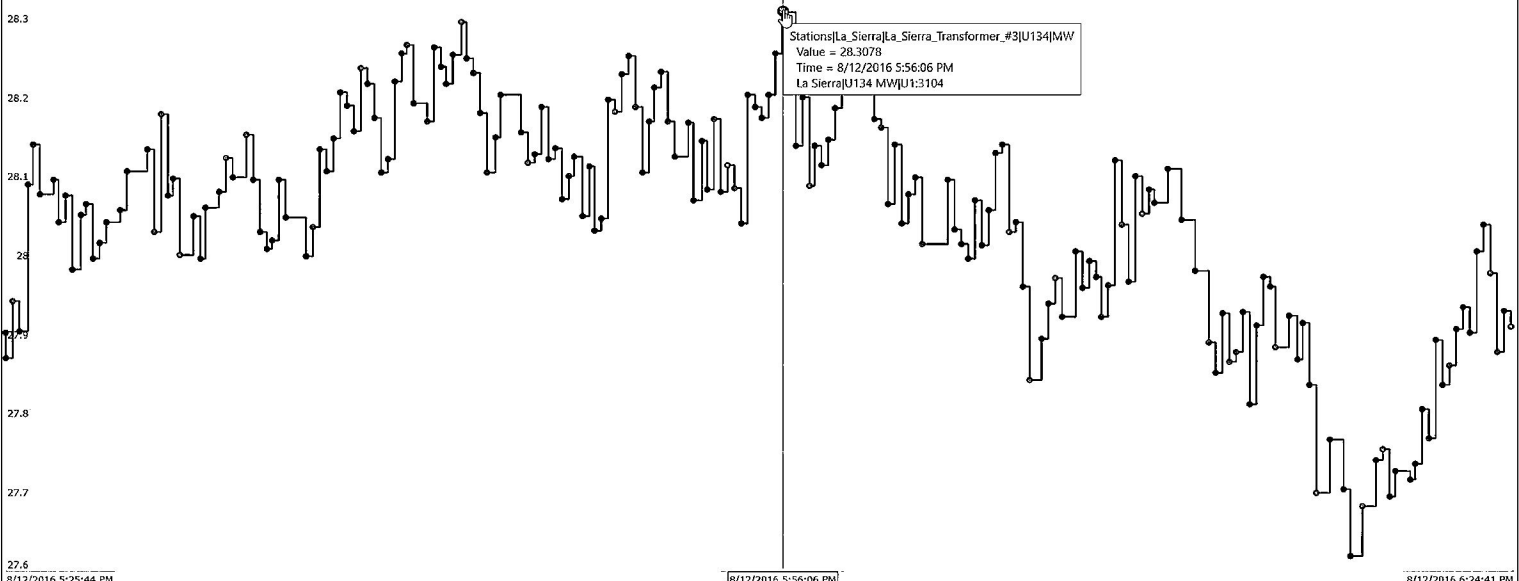


17.1  
2/23/2015 6:46:07 PM

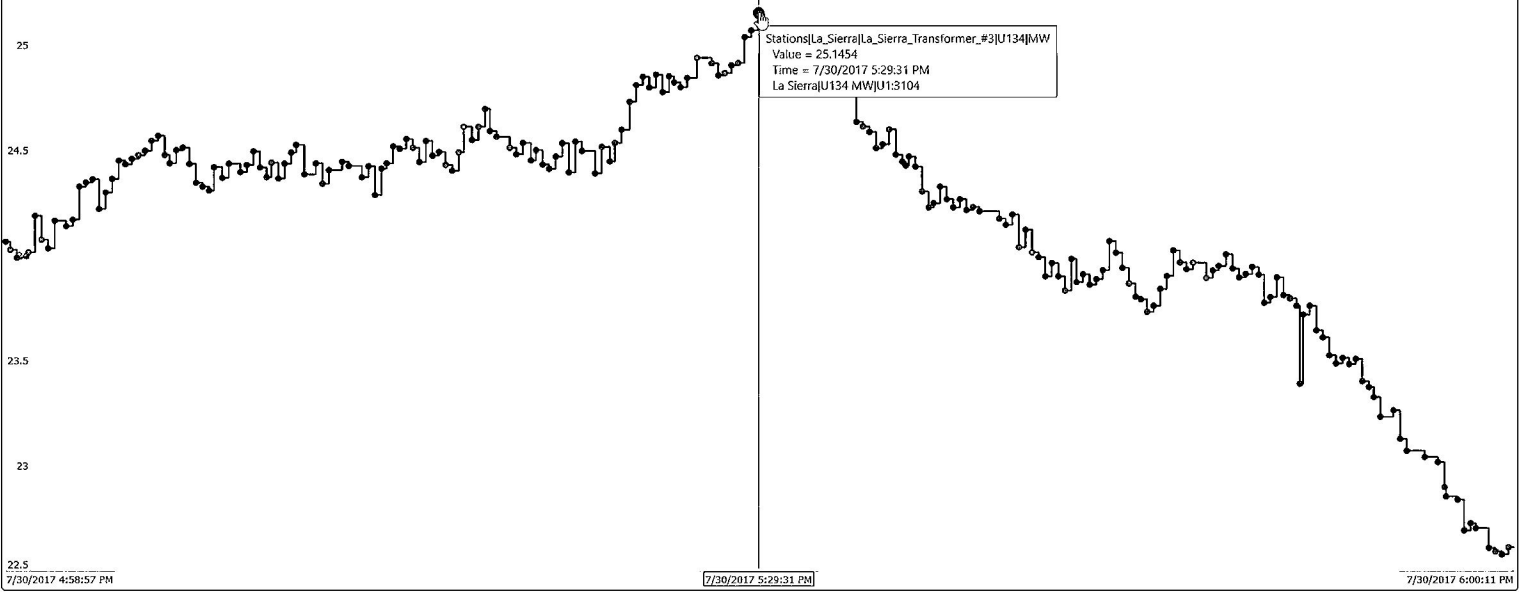
2/23/2015 7:28:36 PM

2/23/2015 8:10:20 PM

Stations\La\_Sierra\La\_Sierra\_Transformer\_#3[U134]MW  
28.3078  
La Sierra[U134 MW]U1:3104  
28.4



Stations[La\_Sierra]La\_Sierra\_Transformer\_#3[U134]MW  
25.1454  
La Sierra[U134 MW]U1:3104  
25.5



Stations[La\_Sierra]La\_Sierra\_Transformer\_#3[U134]MW  
Value = 25.1454  
Time = 7/30/2017 5:29:31 PM  
La Sierra[U134 MW]U1:3104

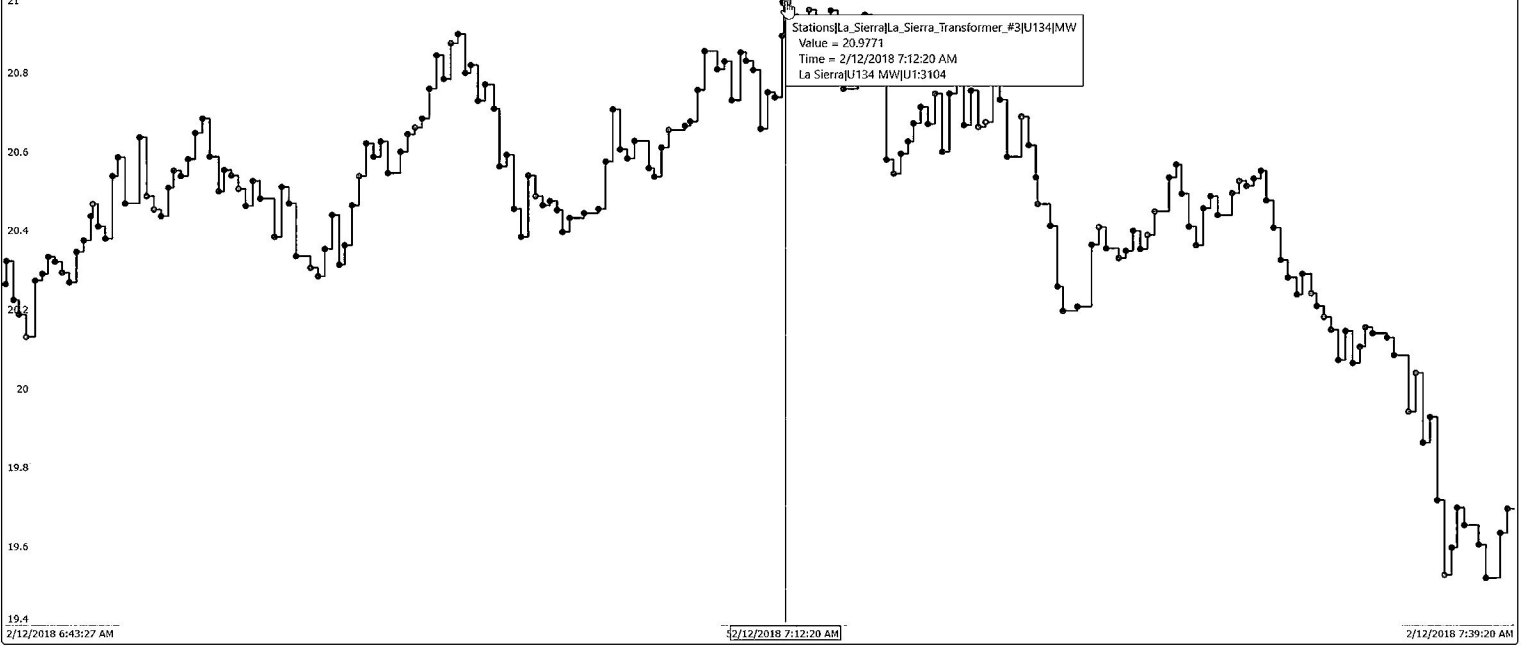
22.5  
7/30/2017 4:58:57 PM

7/30/2017 5:29:31 PM

7/30/2017 6:00:11 PM



Stations\La\_Sierra\La\_Sierra\_Transformer\_#3\U134\MW  
20.9771  
La Sierra\U134 MW\U1:3104



Stations\La\_Sierra\La\_Sierra\_Transformer\_#3\U134\MW  
30.958  
La Sierra\U134 MW\U1:3104



Stations\La\_Sierra\La\_Sierra\_Transformer\_#3\U134\MW  
28.5585

La Sierra\U134 MW\U1:3104  
28.6

28.4

28.2

28

27.8

27.6

27.4

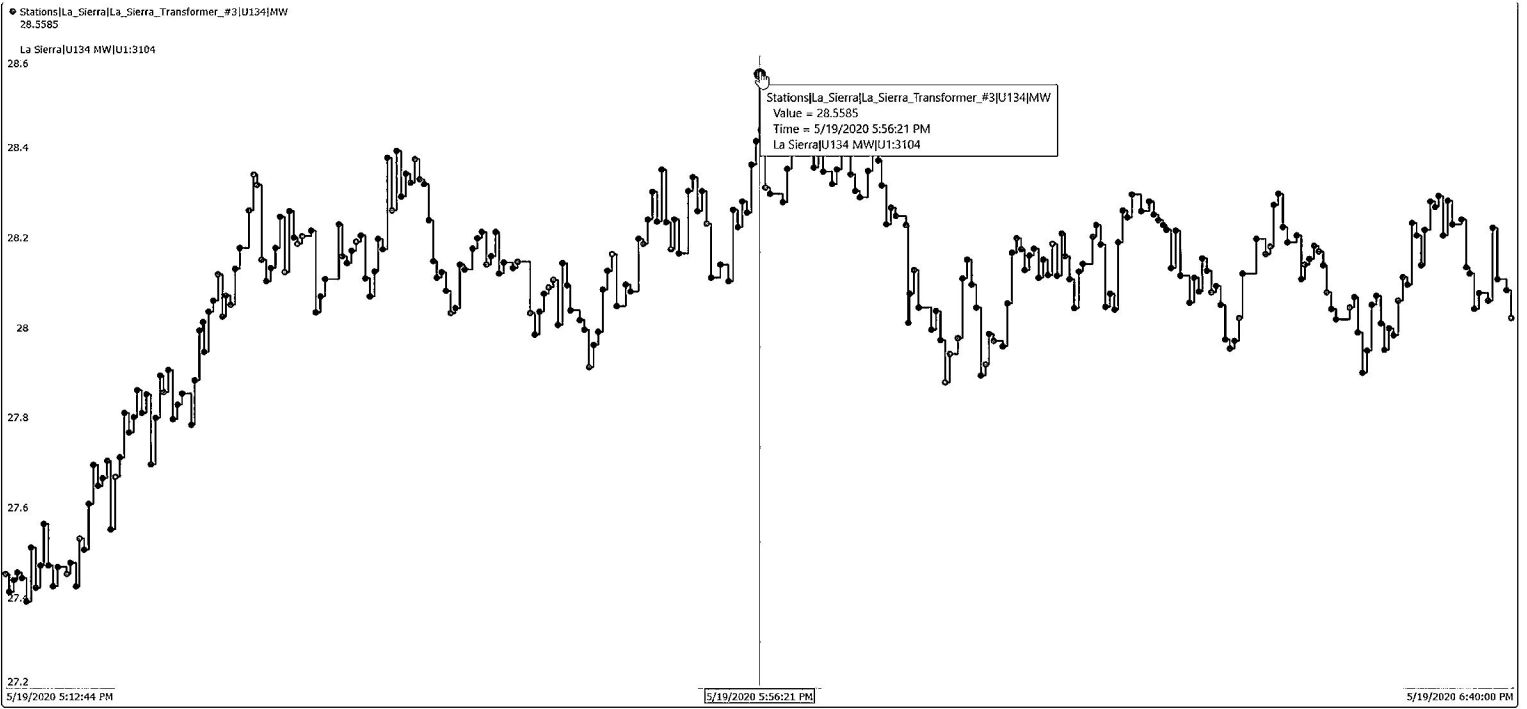
27.2

5/19/2020 5:12:44 PM

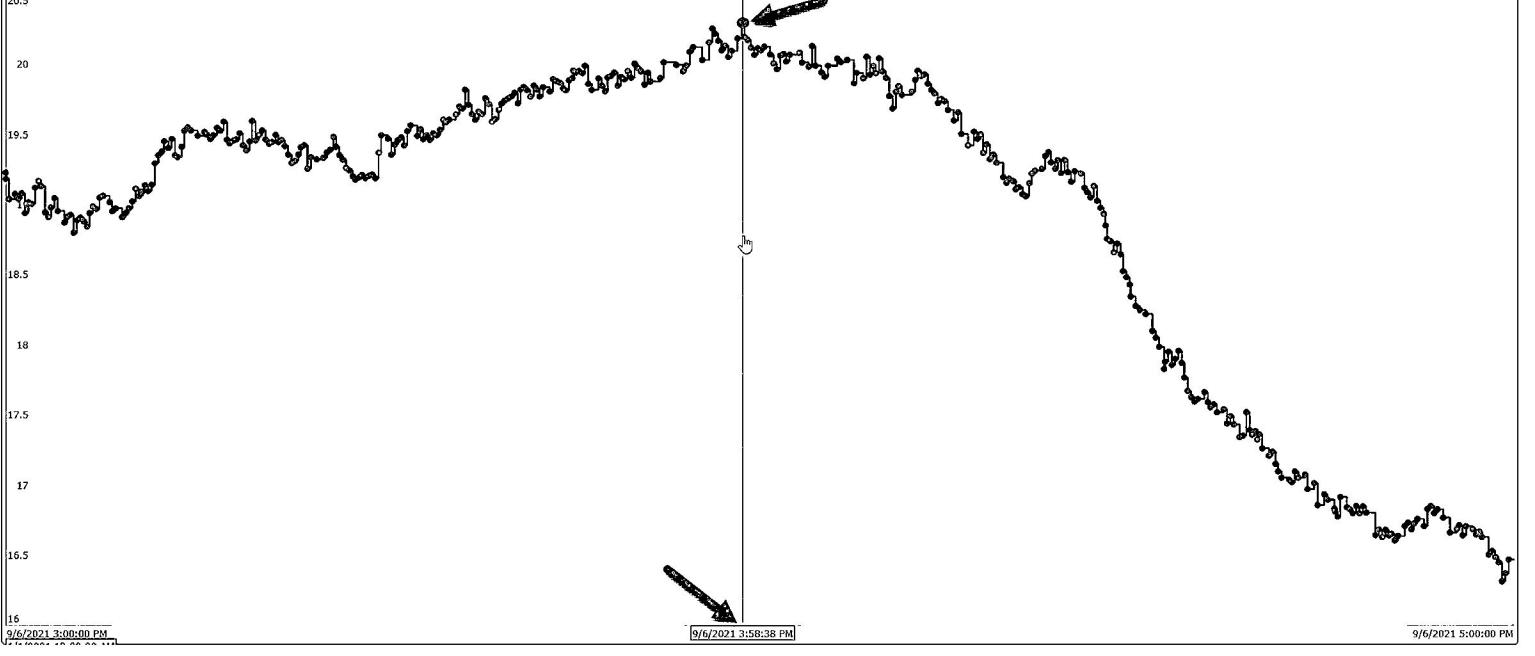
5/19/2020 5:56:21 PM

5/19/2020 6:40:00 PM

Stations\La\_Sierra\La\_Sierra\_Transformer\_#3\U134\MW  
Value = 28.5585  
Time = 5/19/2020 5:56:21 PM  
La Sierra\U134 MW\U1:3104



Stations\La\_Sierra\La\_Sierra\_Transformer\_#3[U134]MW  
20.2845



**SOAH DOCKET NO. 473-21-0247  
PUC DOCKET NO. 51023**

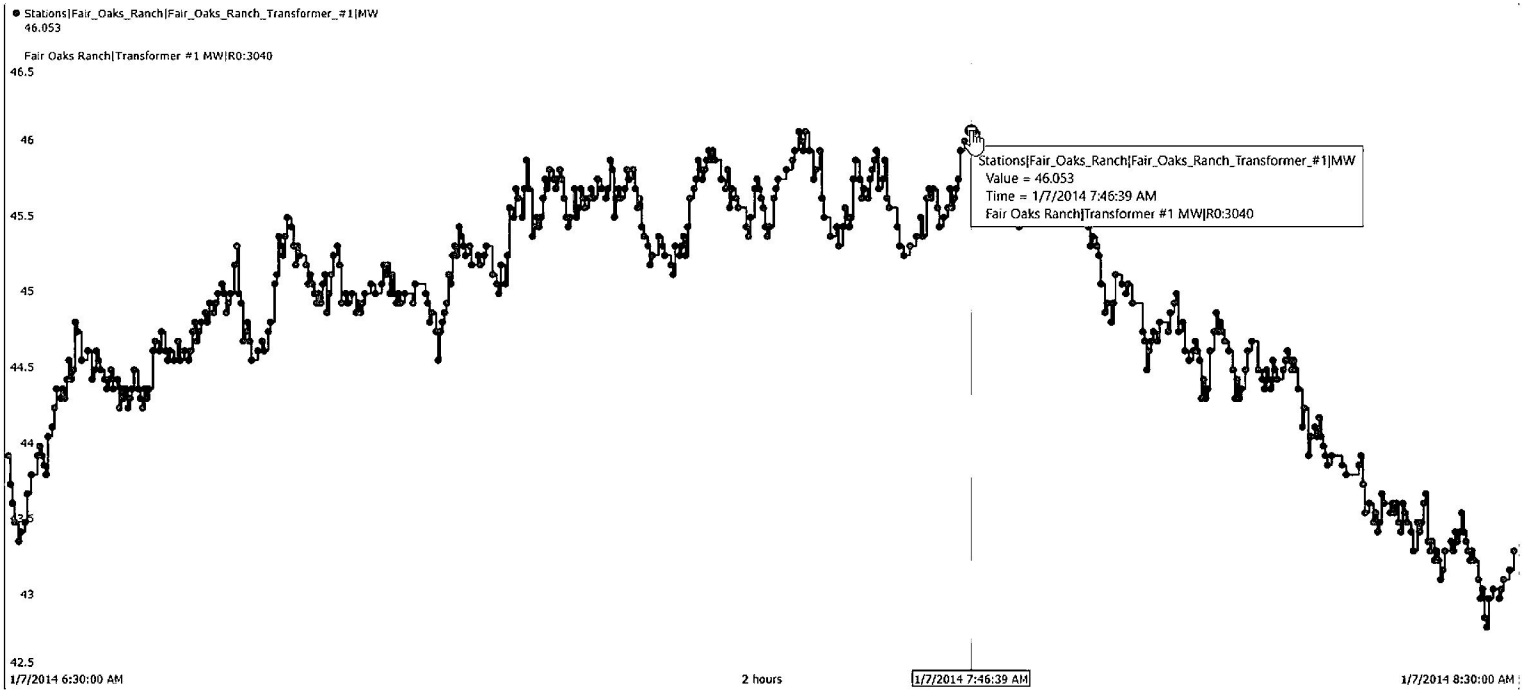
<b>APPLICATION OF THE CITY OF</b>	<b>§</b>	<b>BEFORE THE</b>
<b>SAN ANTONIO TO AMEND ITS</b>	<b>§</b>	
<b>CERTIFICATE OF CONVENIENCE</b>	<b>§</b>	<b>PUBLIC UTILITY COMMISSION</b>
<b>AND NECESSITY FOR THE</b>	<b>§</b>	
<b>SCENIC LOOP 138 KV TRANSMISSION</b>	<b>§</b>	<b>OF TEXAS</b>
<b>LINE IN BEXAR COUNTY</b>	<b>§</b>	

**CPS ENERGY'S SECOND MOTION TO ADMIT  
NEED INFORMATION REQUESTED BY COMMISSIONERS**

# **Attachment 7**

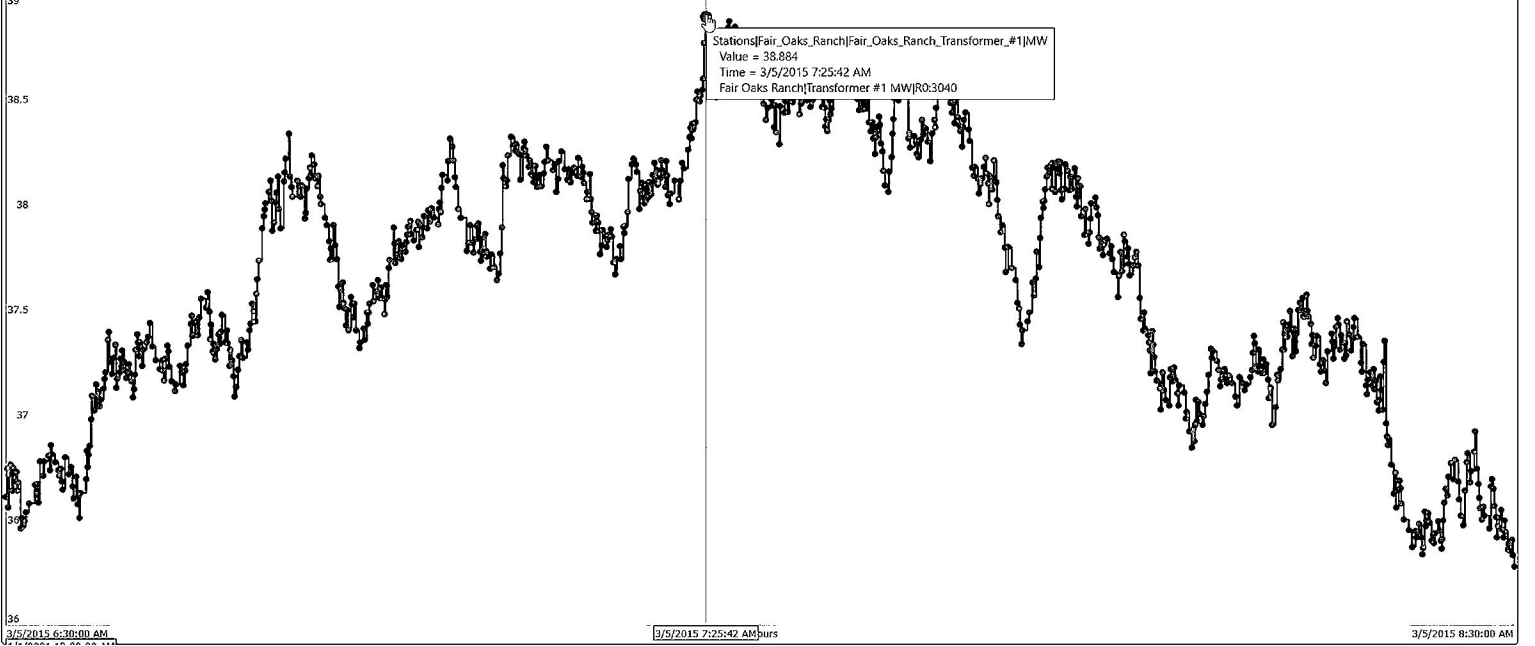
**R0 and U1 Transformer Peak Data (Underlying data)**

# Fair Oaks Transformer#1 2014-2021 Peaks



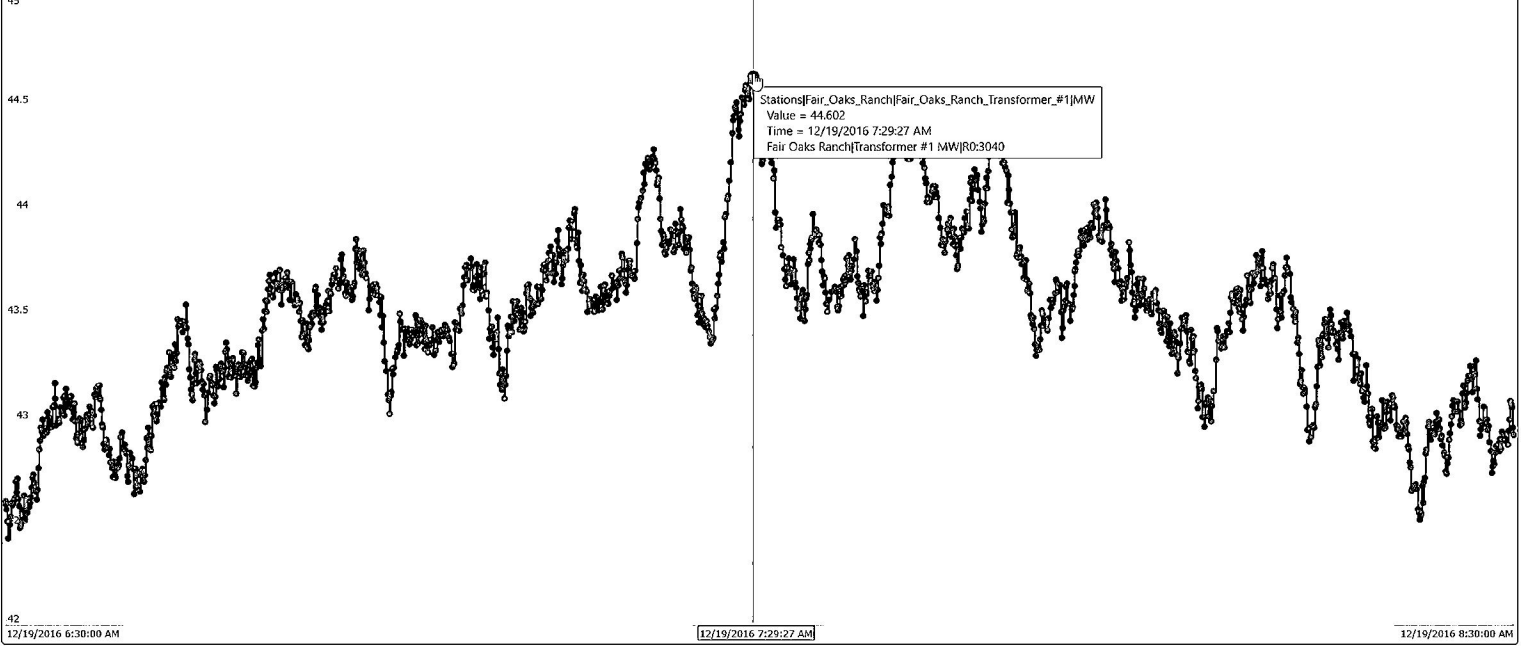
Stations\Fair\_Oaks\_Ranch\Fair\_Oaks\_Ranch\_Transformer\_#1\MW  
38.884

Fair Oaks Ranch\Transformer #1 MW\R0:3040



Stations\Fair\_Oaks\_Ranch\Fair\_Oaks\_Ranch\_Transformer\_#1\MW  
44.602

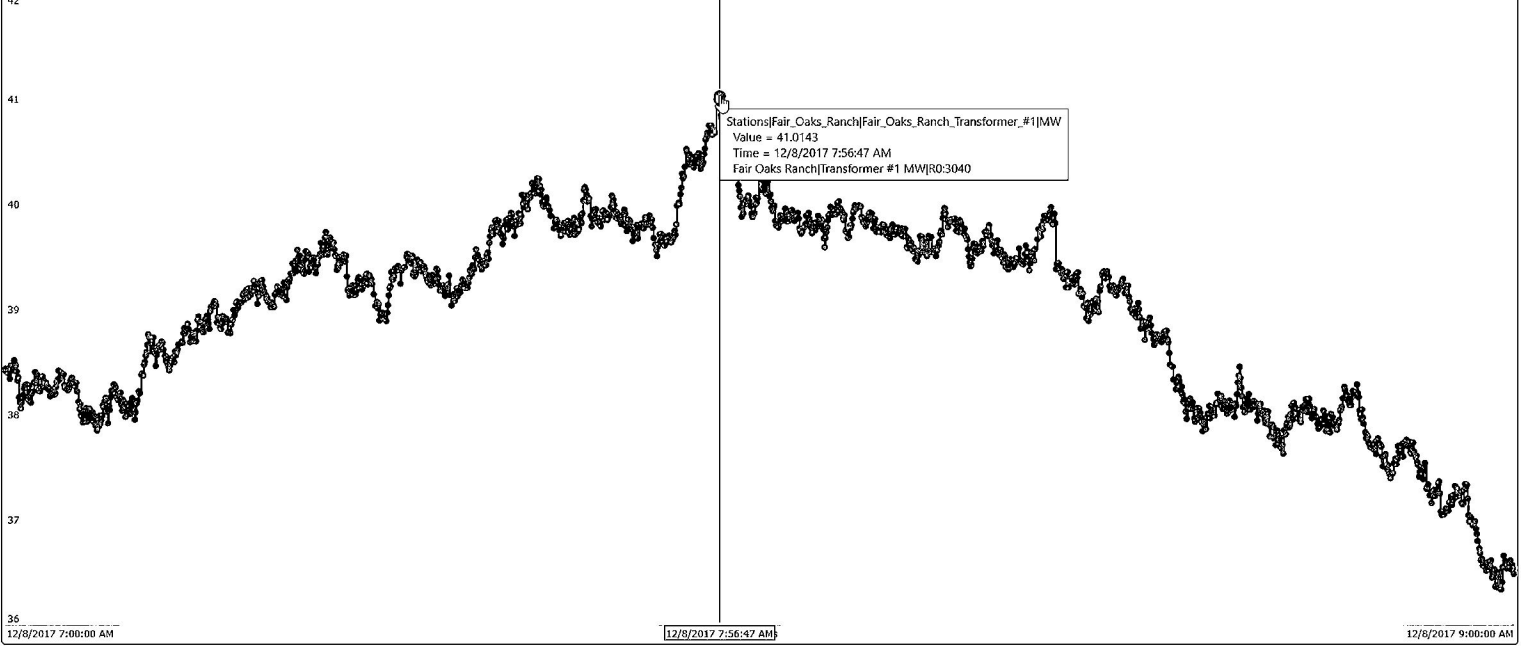
Fair Oaks Ranch\Transformer #1 MW\R0:3040

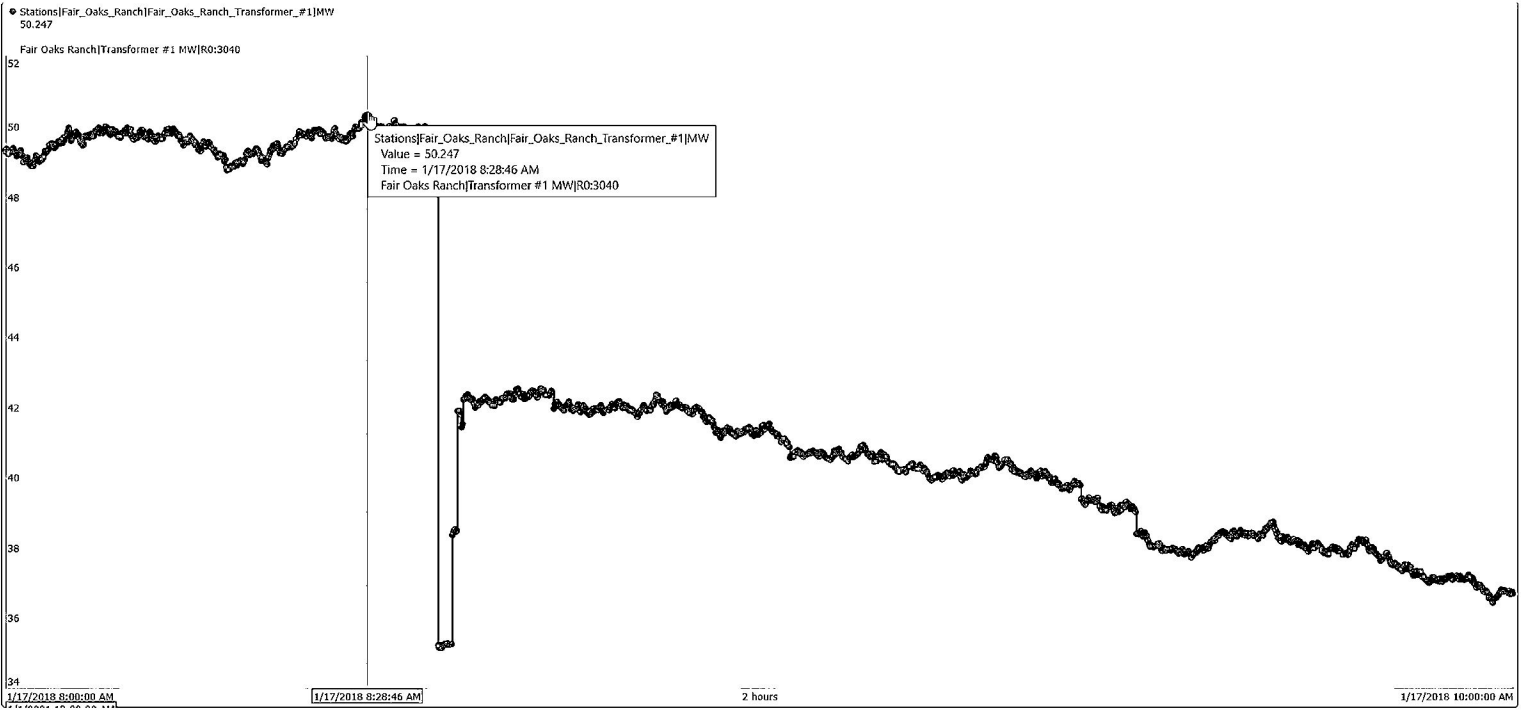




Stations\Fair\_Oaks\_Ranch\Fair\_Oaks\_Ranch\_Transformer\_#1\MW  
41.0143

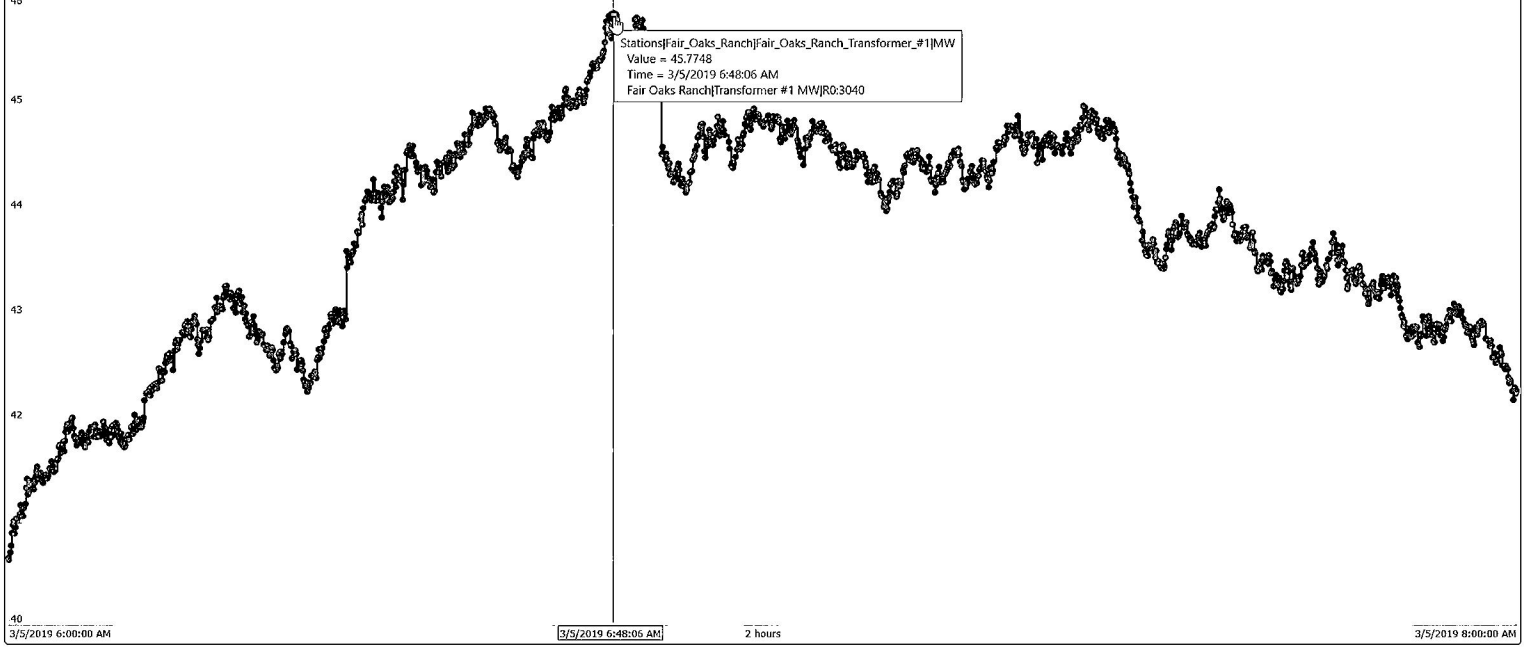
Fair Oaks Ranch\Transformer #1 MW\RO:3040





Stations\Fair\_Oaks\_Ranch\Fair\_Oaks\_Ranch\_Transformer\_#1\MW  
45.7748

Fair Oaks Ranch\Transformer #1 MW\R0:3040



Stations\Fair\_Oaks\_Ranch\Fair\_Oaks\_Ranch\_Transformer\_#1\MW  
42.1641

Fair Oaks Ranch\Transformer #1 MW\RO:3040

42.5

42

41.5

41

40

39.5

39

38.5

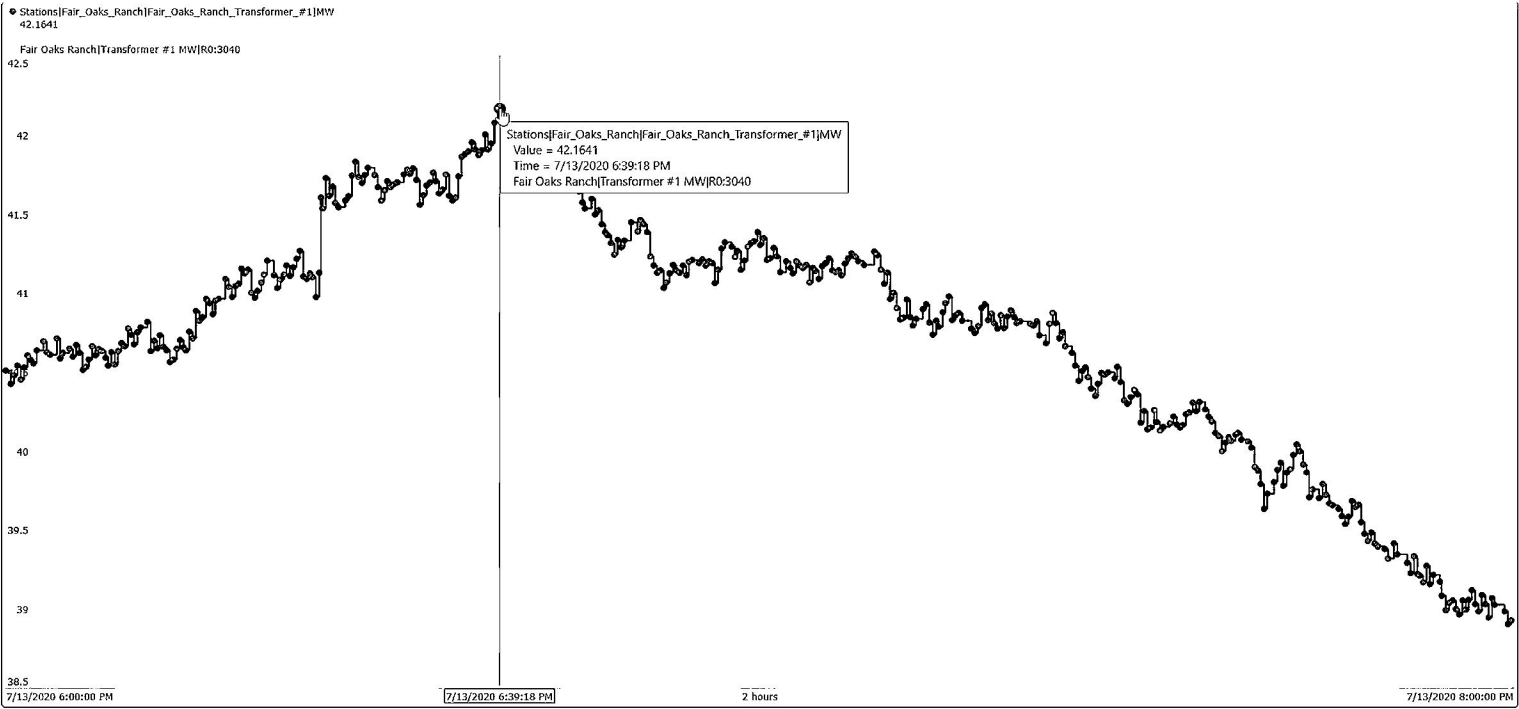
7/13/2020 6:00:00 PM

7/13/2020 6:39:18 PM

2 hours

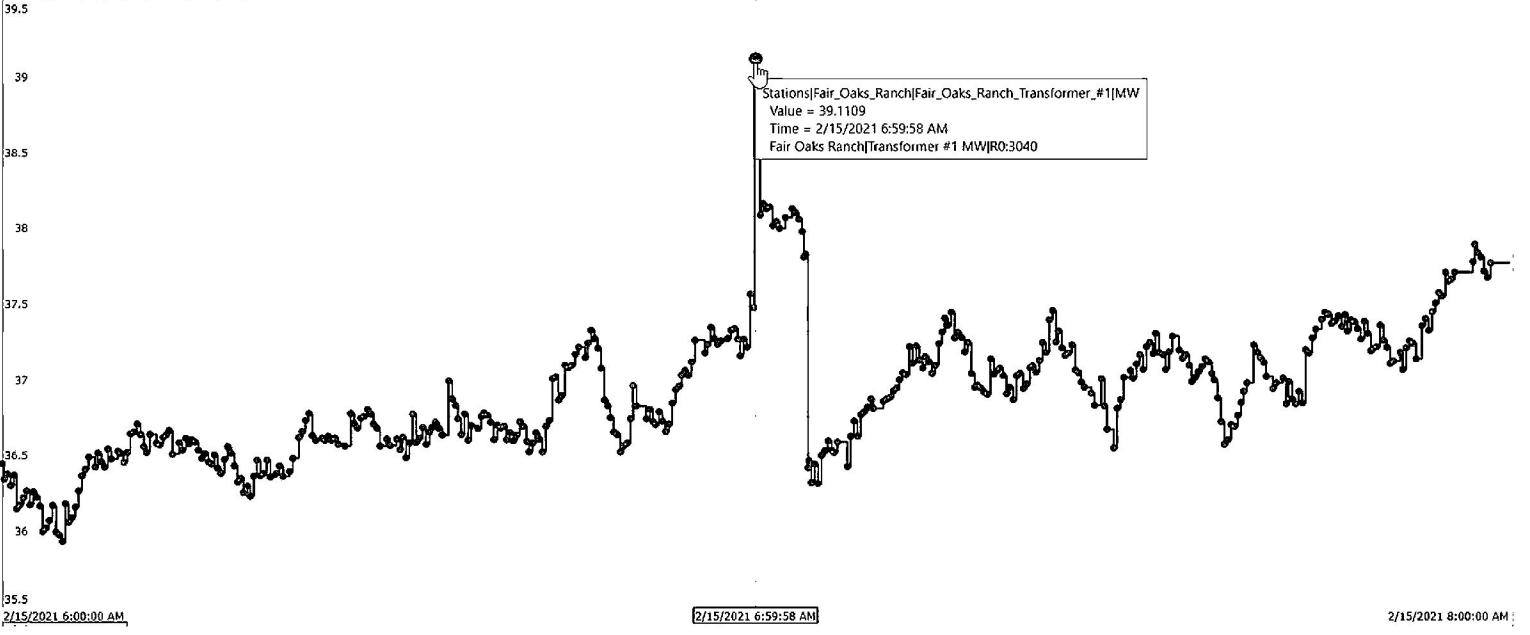
7/13/2020 8:00:00 PM

Stations\Fair\_Oaks\_Ranch\Fair\_Oaks\_Ranch\_Transformer\_#1\MW  
Value = 42.1641  
Time = 7/13/2020 6:39:18 PM  
Fair Oaks Ranch\Transformer #1 MW\RO:3040

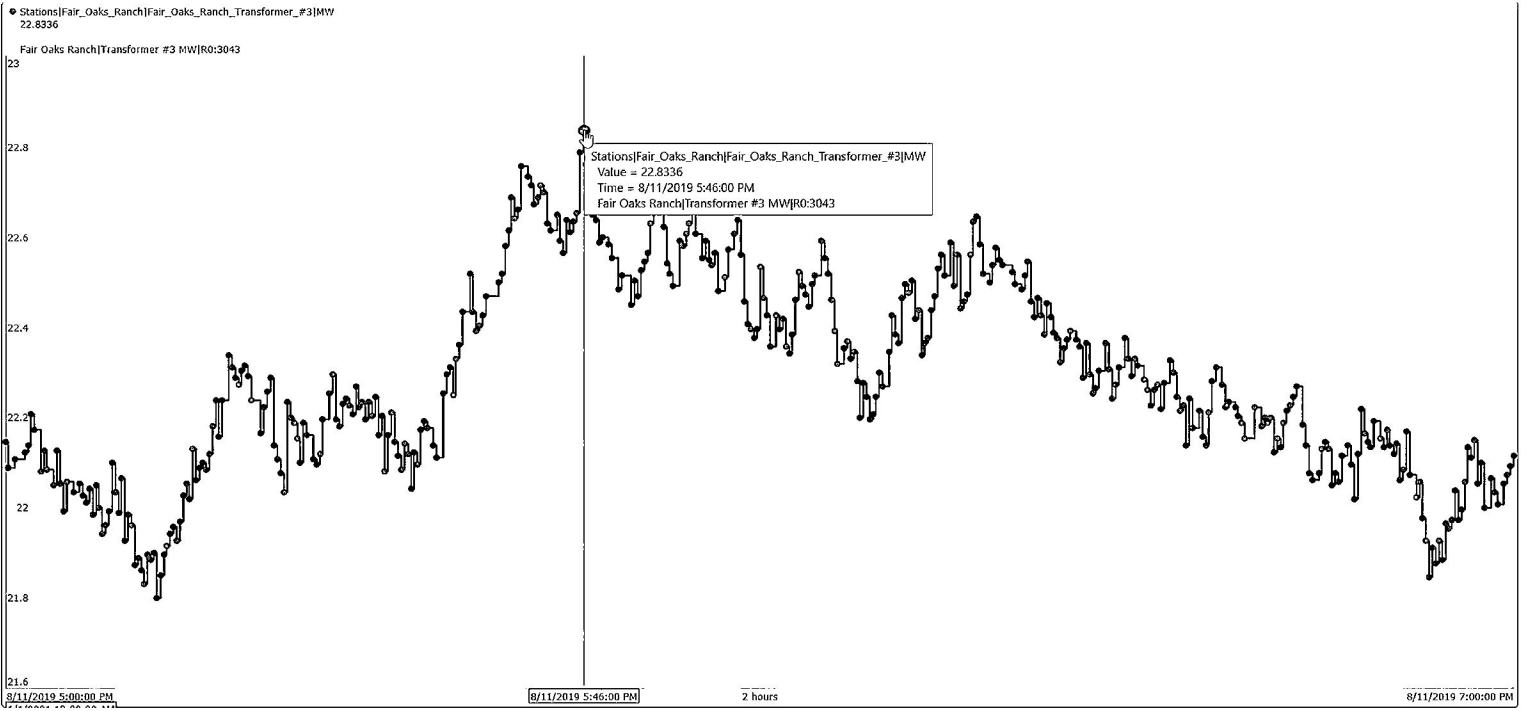


Stations\Fair\_Oaks\_Ranch\Fair\_Oaks\_Ranch\_Transformer\_#1\MW  
39.1109

Fair Oaks Ranch\Transformer #1 MW\R0:3040

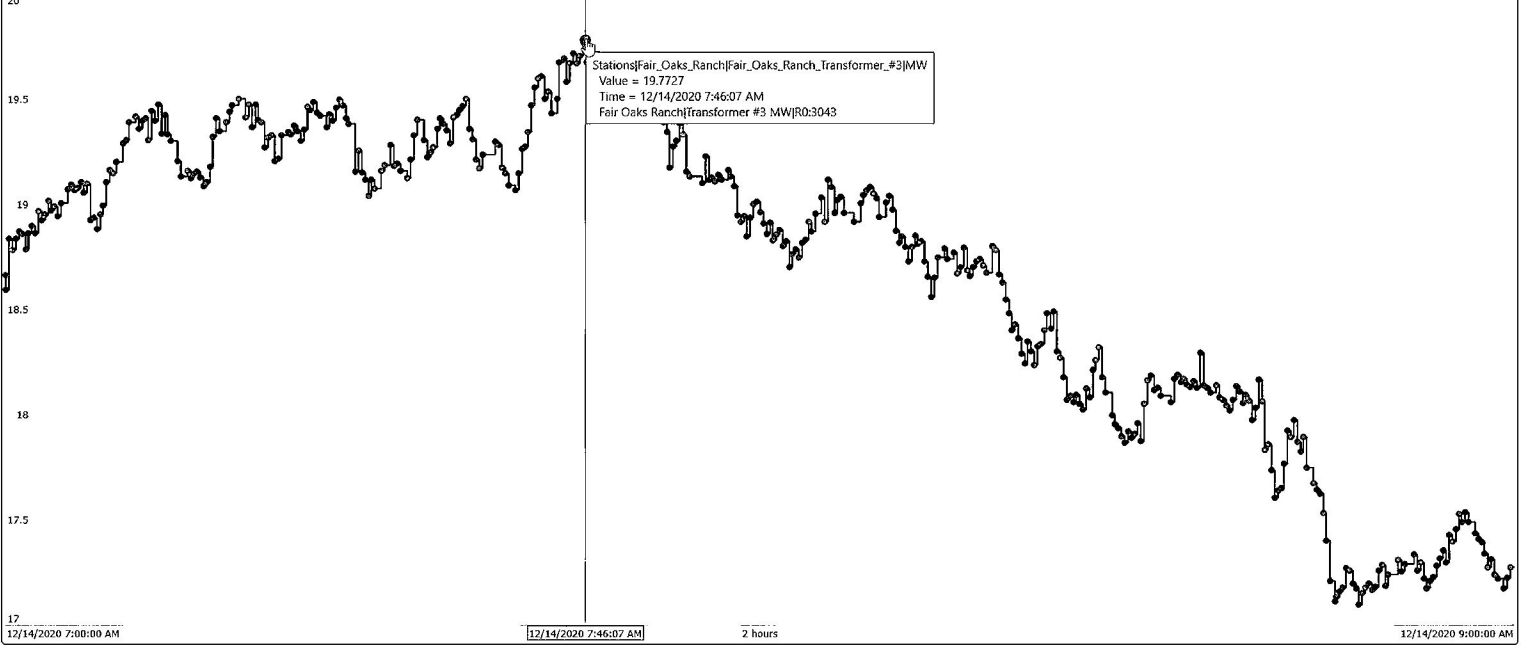


# Fair Oaks Transformer#3 2019-2021 Peaks



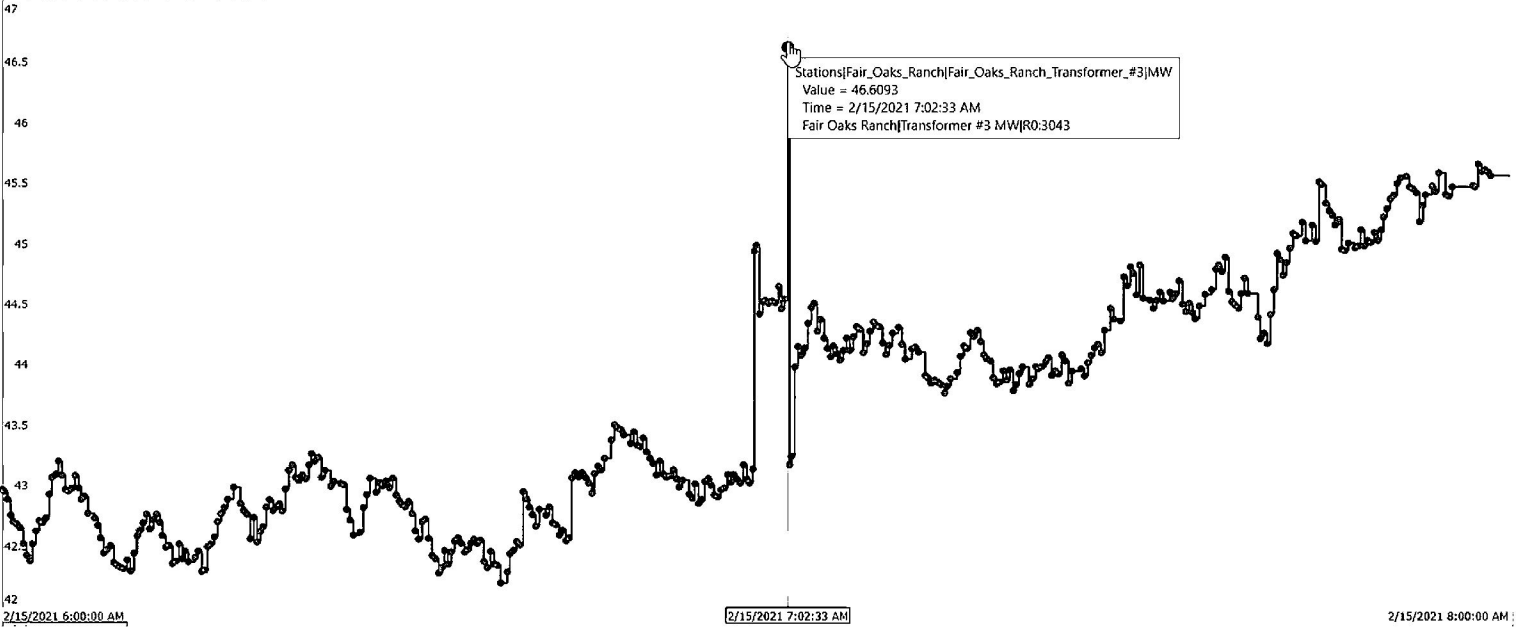
Stations\Fair\_Oaks\_Ranch\Fair\_Oaks\_Ranch\_Transformer\_#3\MW  
19.7727

Fair Oaks Ranch\Transformer #3 MW\RO:3043



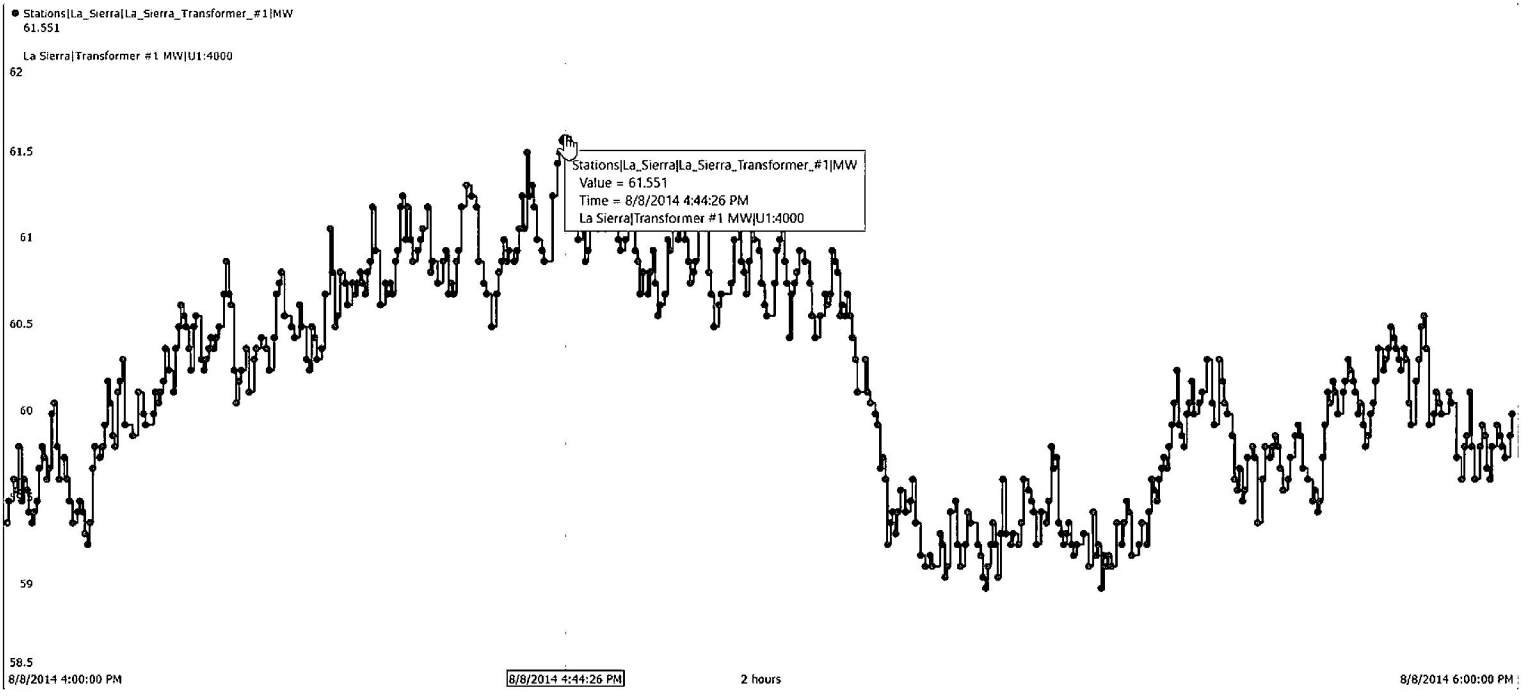
● Stations\Fair\_Oaks\_Ranch\Fair\_Oaks\_Ranch\_Transformer\_#3\MW  
46.6093

Fair Oaks Ranch\Transformer #3 MW\R0:3043



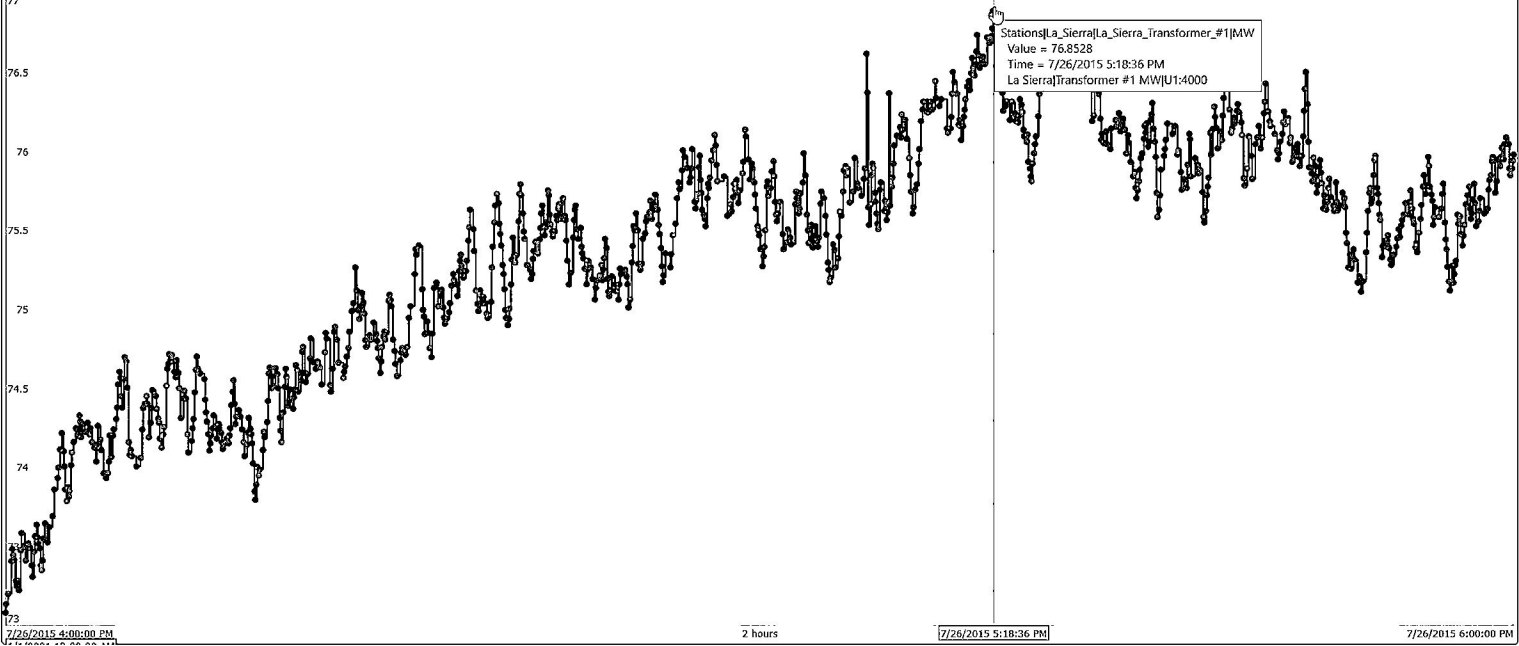


# La Sierra Transformer#1 2014-2021 Peaks



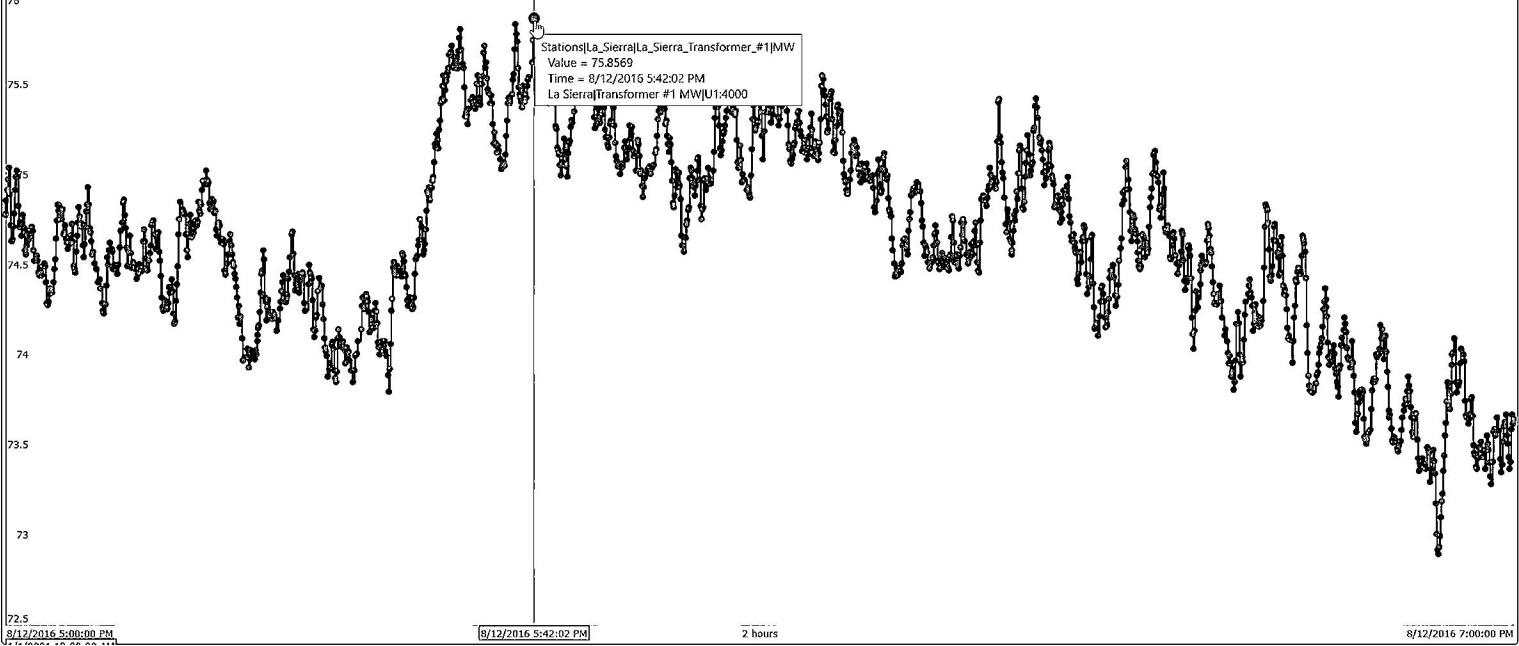
Stations\La\_Sierra\La\_Sierra\_Transformer\_#1\MW  
76.8528

La Sierra Transformer #1 MW[U1:4000



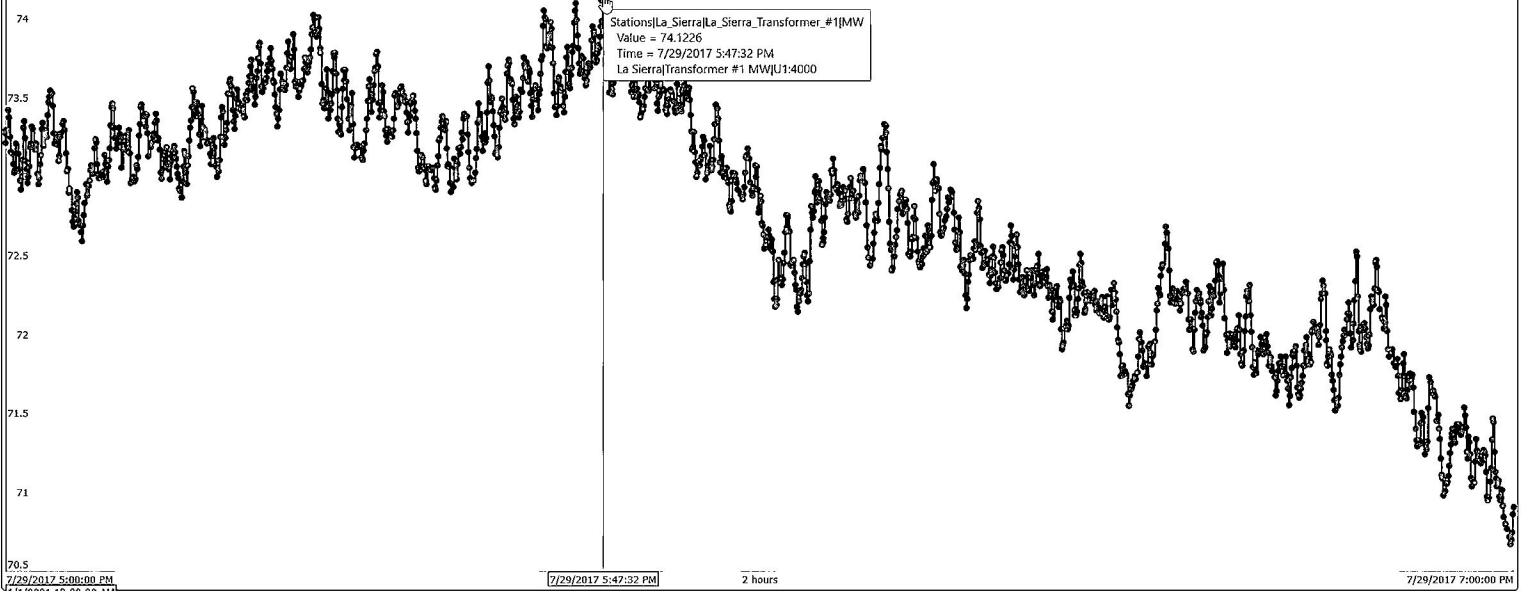
Stations[La\_Sierra|La\_Sierra\_Transformer\_#1|MW  
75.8569

La Sierra Transformer #1 MW[U1:4000

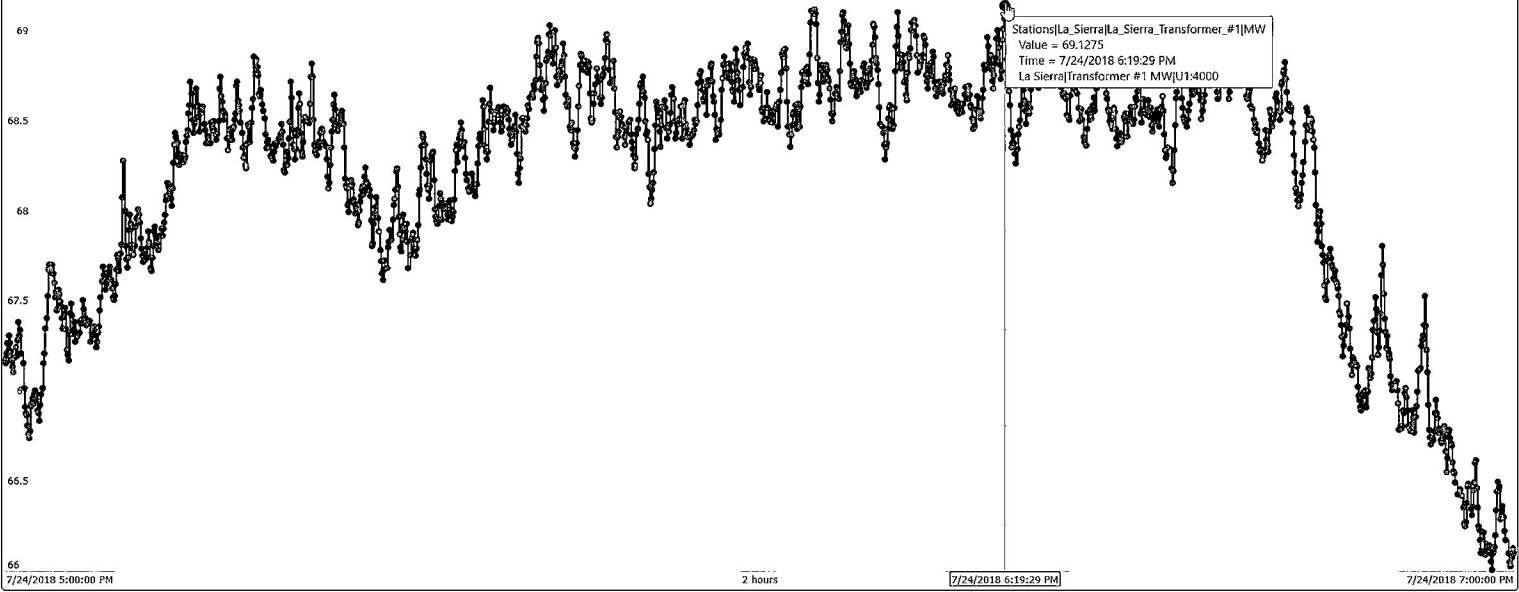


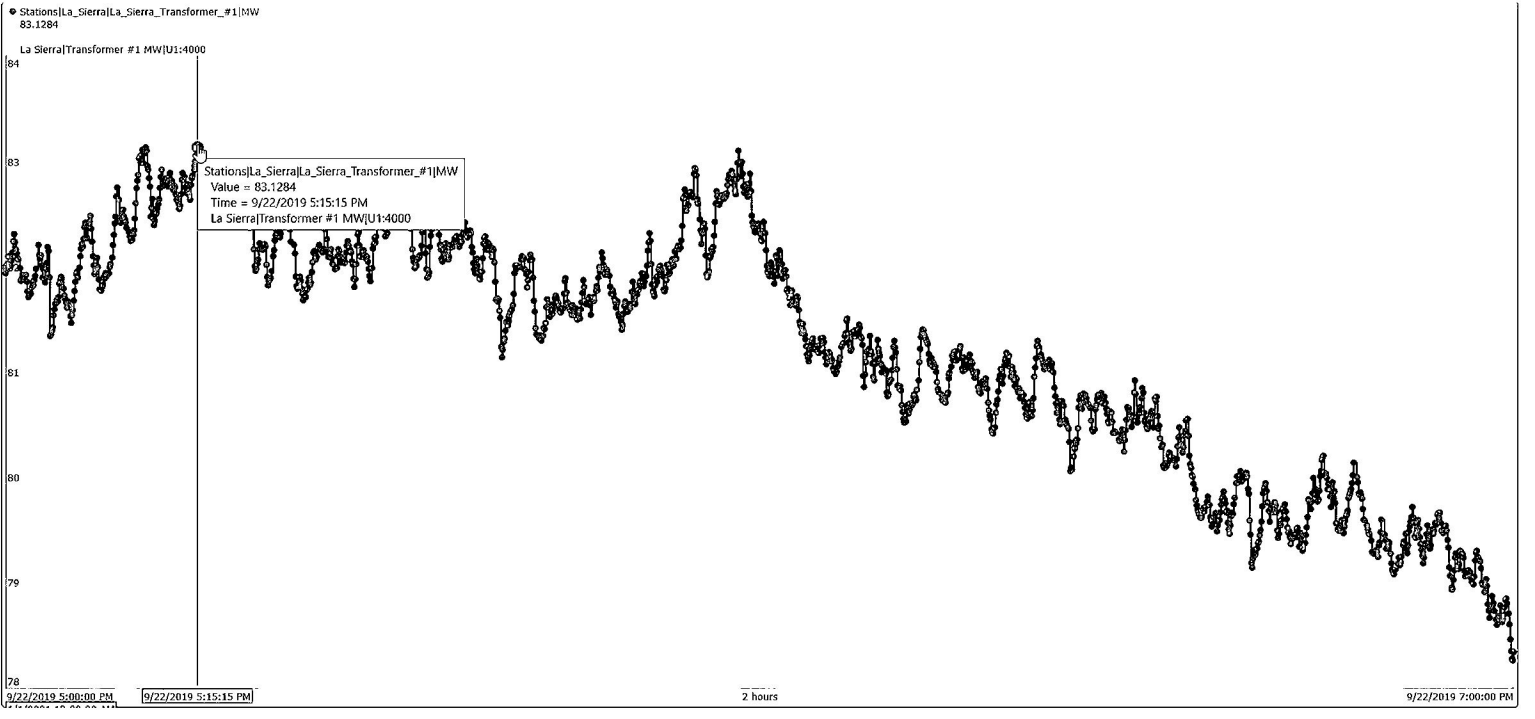
Stations\La\_Sierra\La\_Sierra\_Transformer\_#1\MW  
74.1226

La Sierra Transformer #1 MW[U1:4000  
74.5



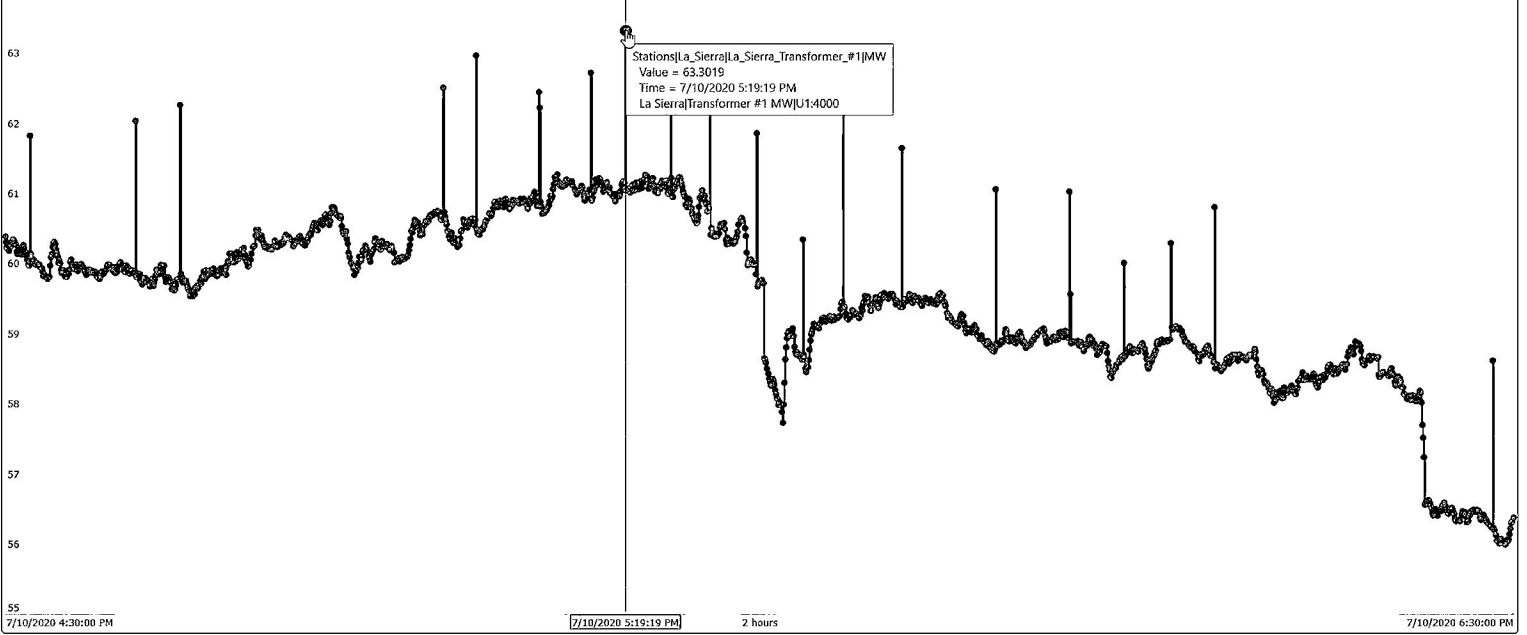
Stations[La\_Sierra][La\_Sierra\_Transformer\_#1][MW]  
69.1275  
La\_Sierra[Transformer #1 MW][U1:4000  
69.5





Stations\La\_Sierra\La\_Sierra\_Transformer\_#1\MW  
63.3019

La SierraTransformer #1 MW|U1:4000



7/10/2020 4:30:00 PM

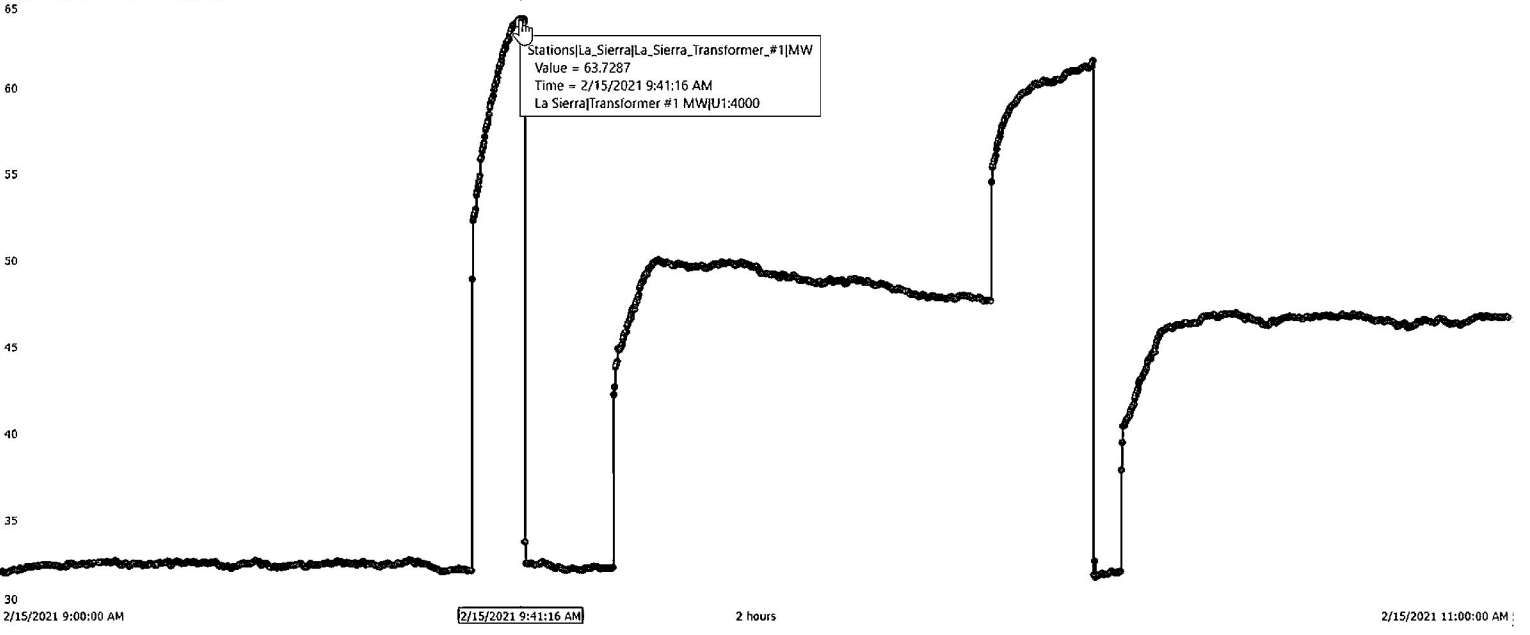
7/10/2020 5:19:19 PM

2 hours

7/10/2020 6:30:00 PM

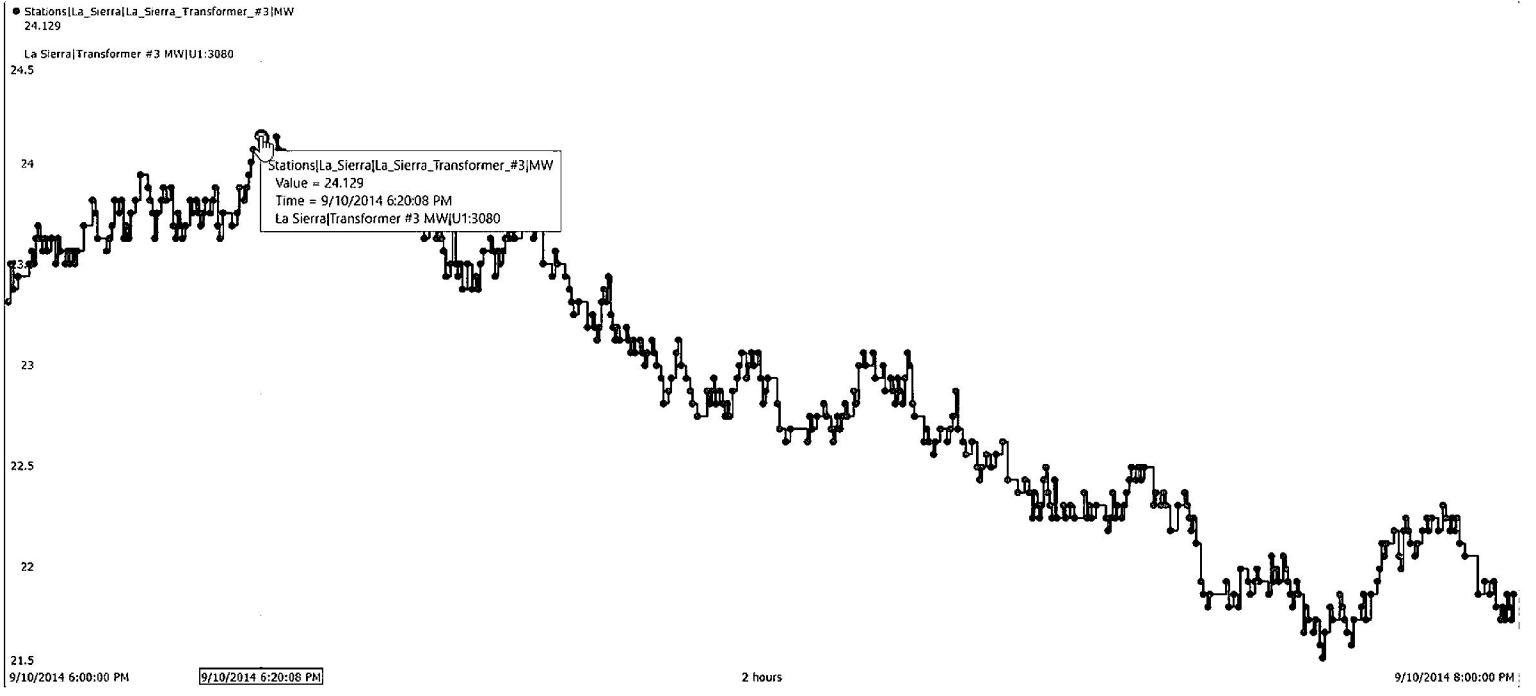
Stations[La\_Sierra][La\_Sierra\_Transformer\_#1]MW  
63.7287

La Sierra|Transformer #1 MW|U1:4000



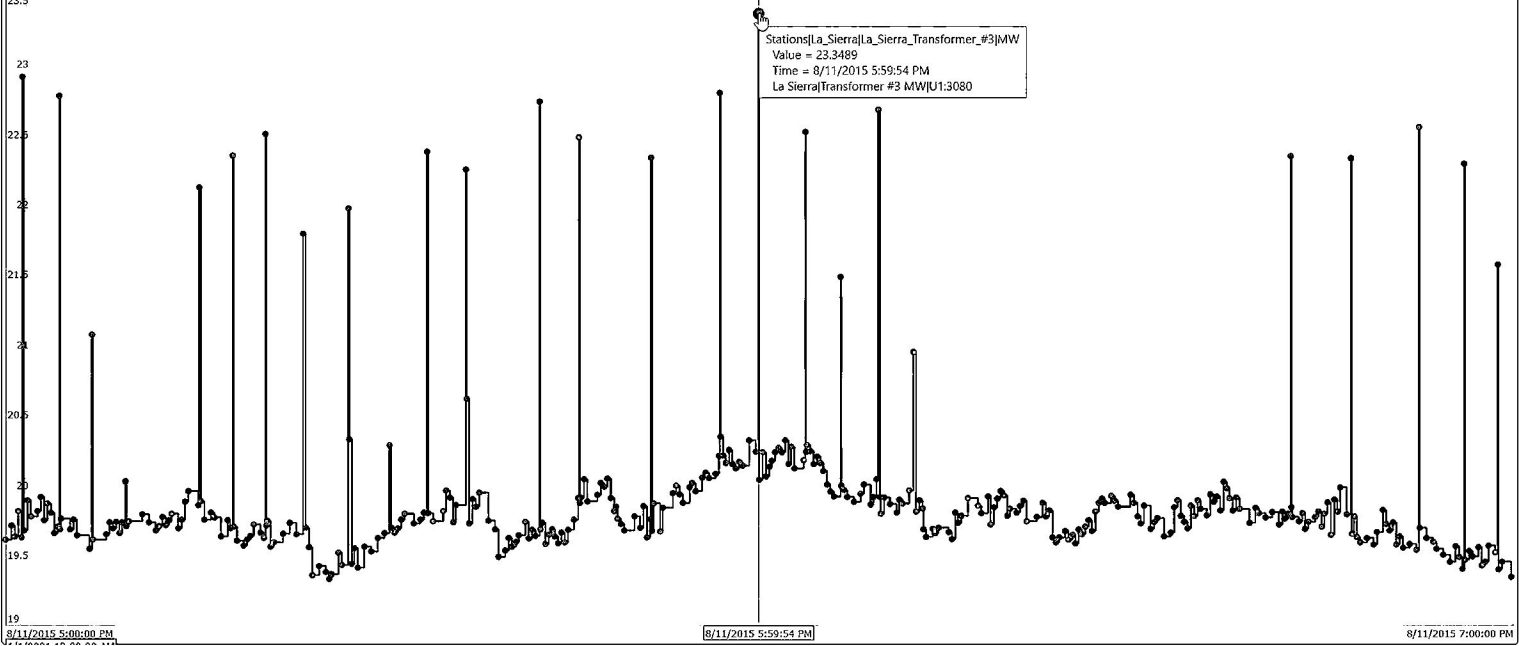


# La Sierra Transformer#3 2014-2021 Peaks

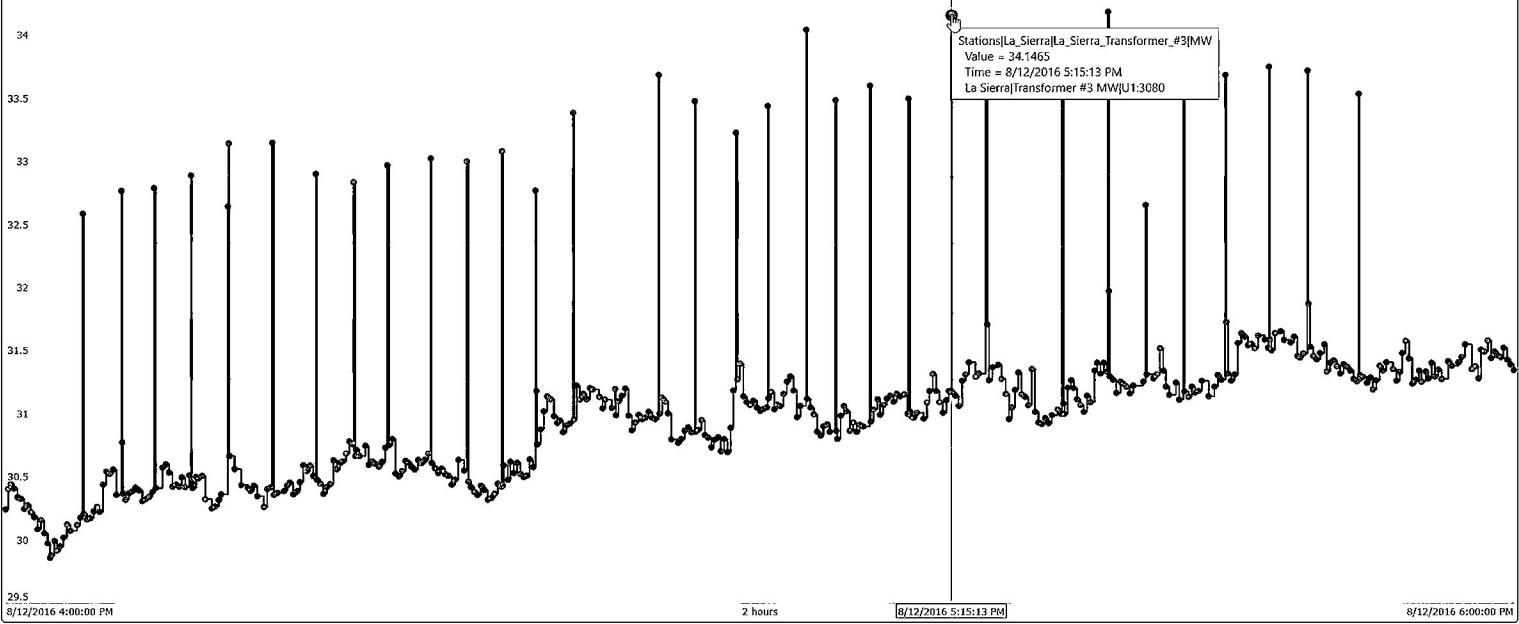


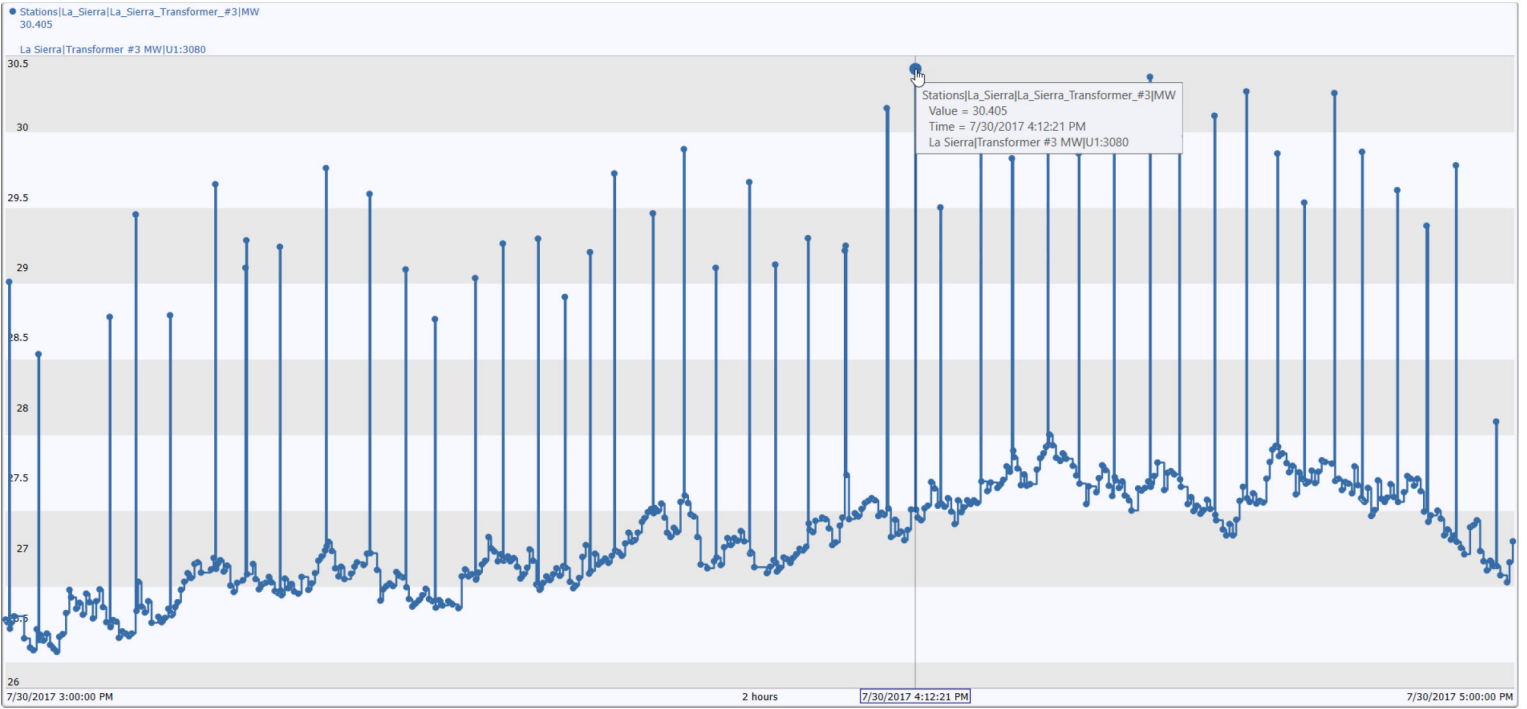
Stations[La\_Sierra|La\_Sierra\_Transformer\_#3|MW  
23.3489

La\_SierraTransformer\_#3 MW[U1:3080  
23.5



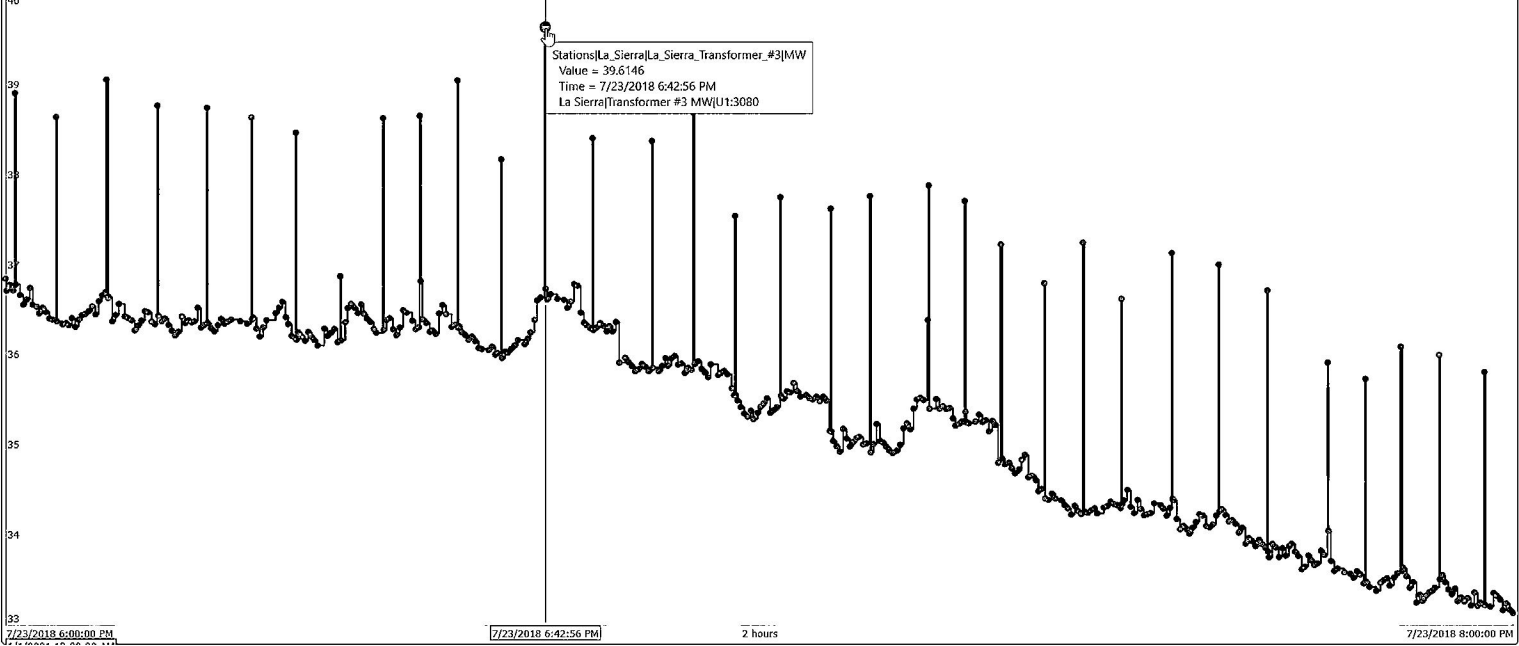
Stations[La\_Sierra]La\_Sierra\_Transformer\_#3[MW]  
34.1465  
La\_Sierra\_Transformer\_#3 MW[U1:3080]  
34.5





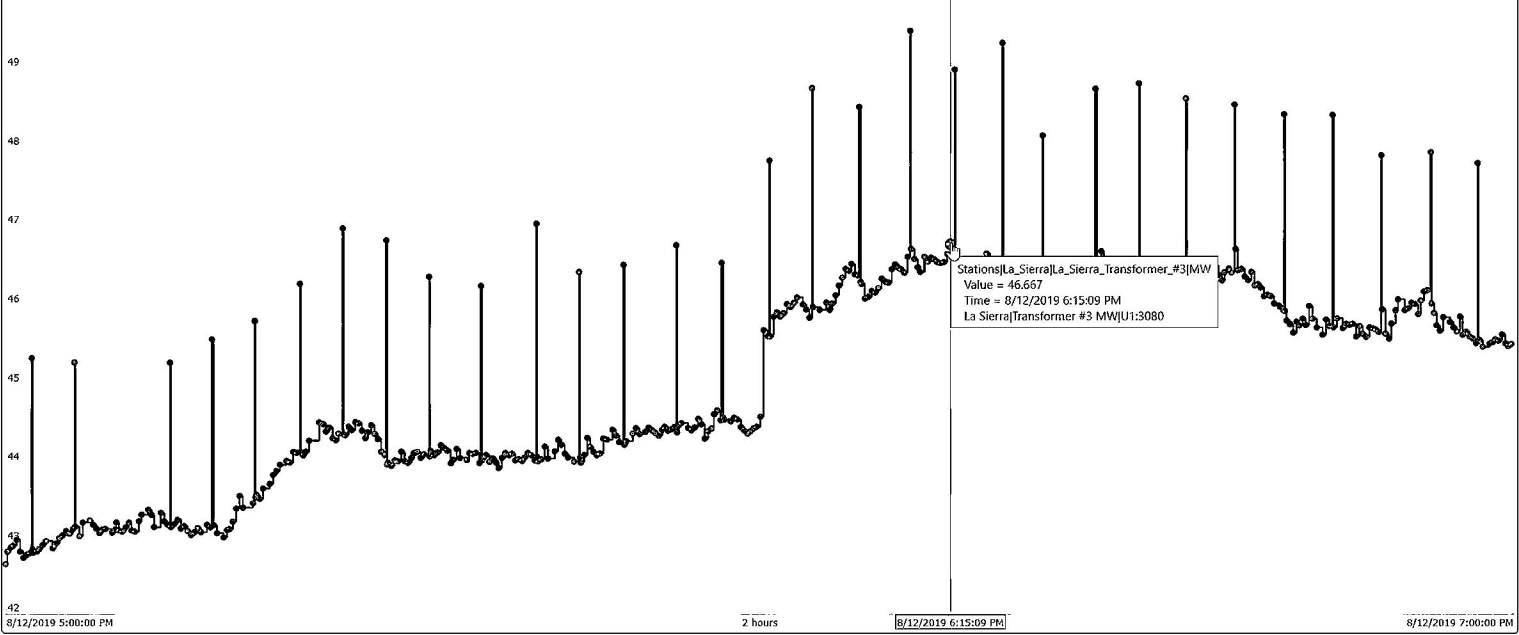
Stations[La\_Sierra]La\_Sierra\_Transformer\_#3[MW]  
39.6146

La SierraTransformer #3 MW[U1:3080]



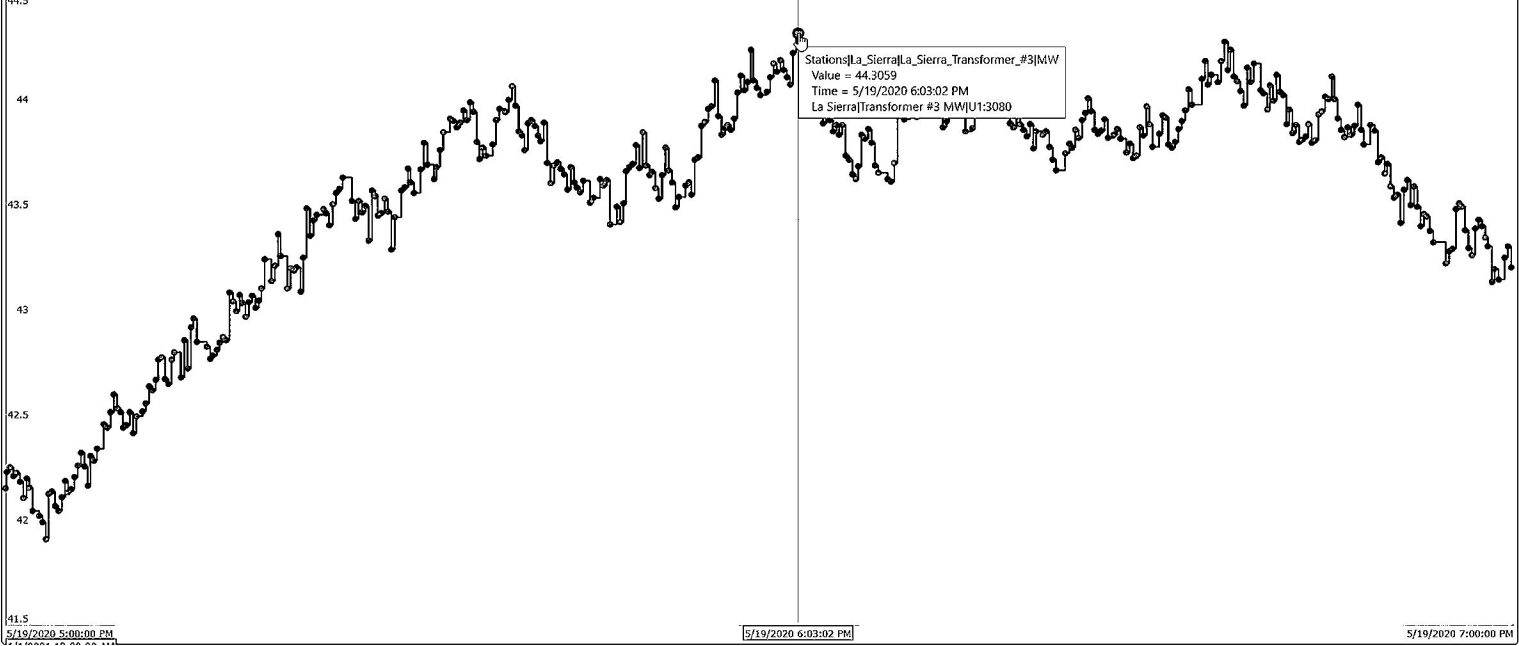
Stations\La\_Sierra\La\_Sierra\_Transformer\_#3\MW  
46.667

La SierraTransformer #3 MW[U1:3080]



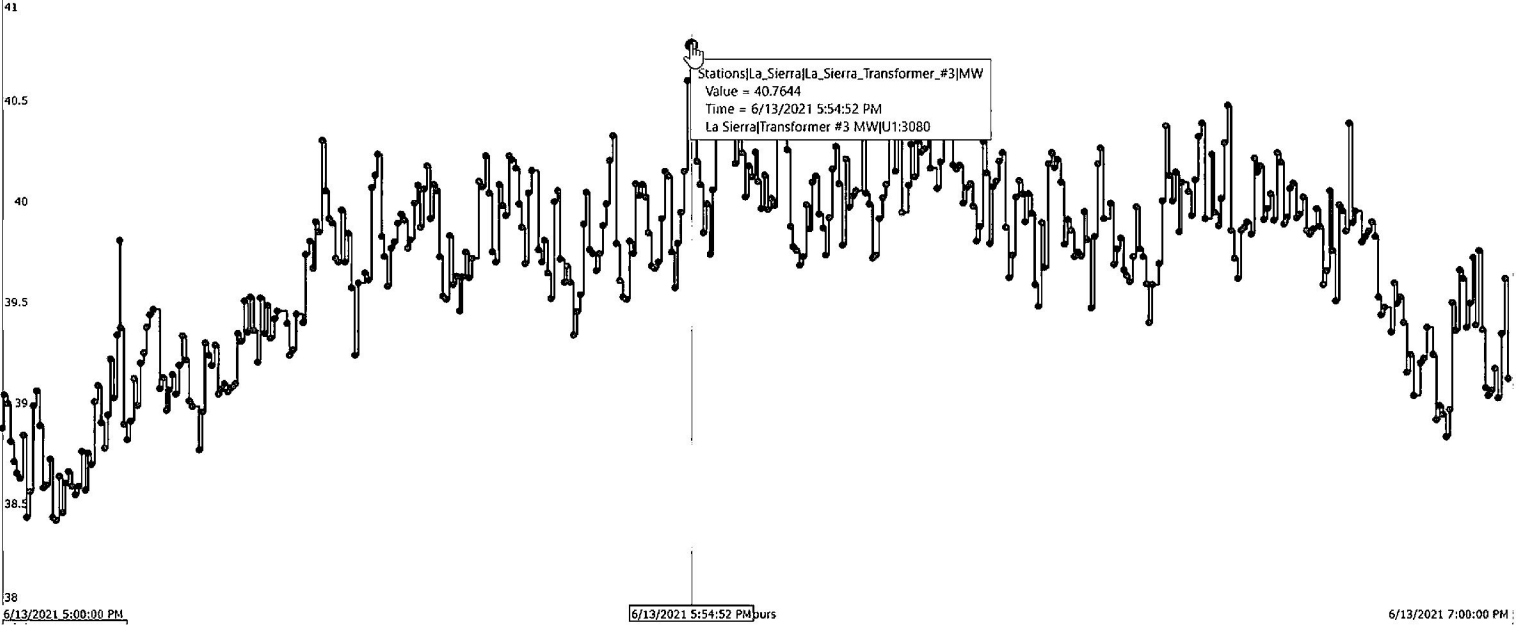
Stations[La\_Sierra]La\_Sierra\_Transformer\_#3[MW]  
44.3059

La Sierra Transformer #3 MW[U1:3080]  
44.5



● Stations[La\_Sierra][La\_Sierra\_Transformer\_#3]MW  
40.7644

La Sierra|Transformer #3 MW|U1:3080





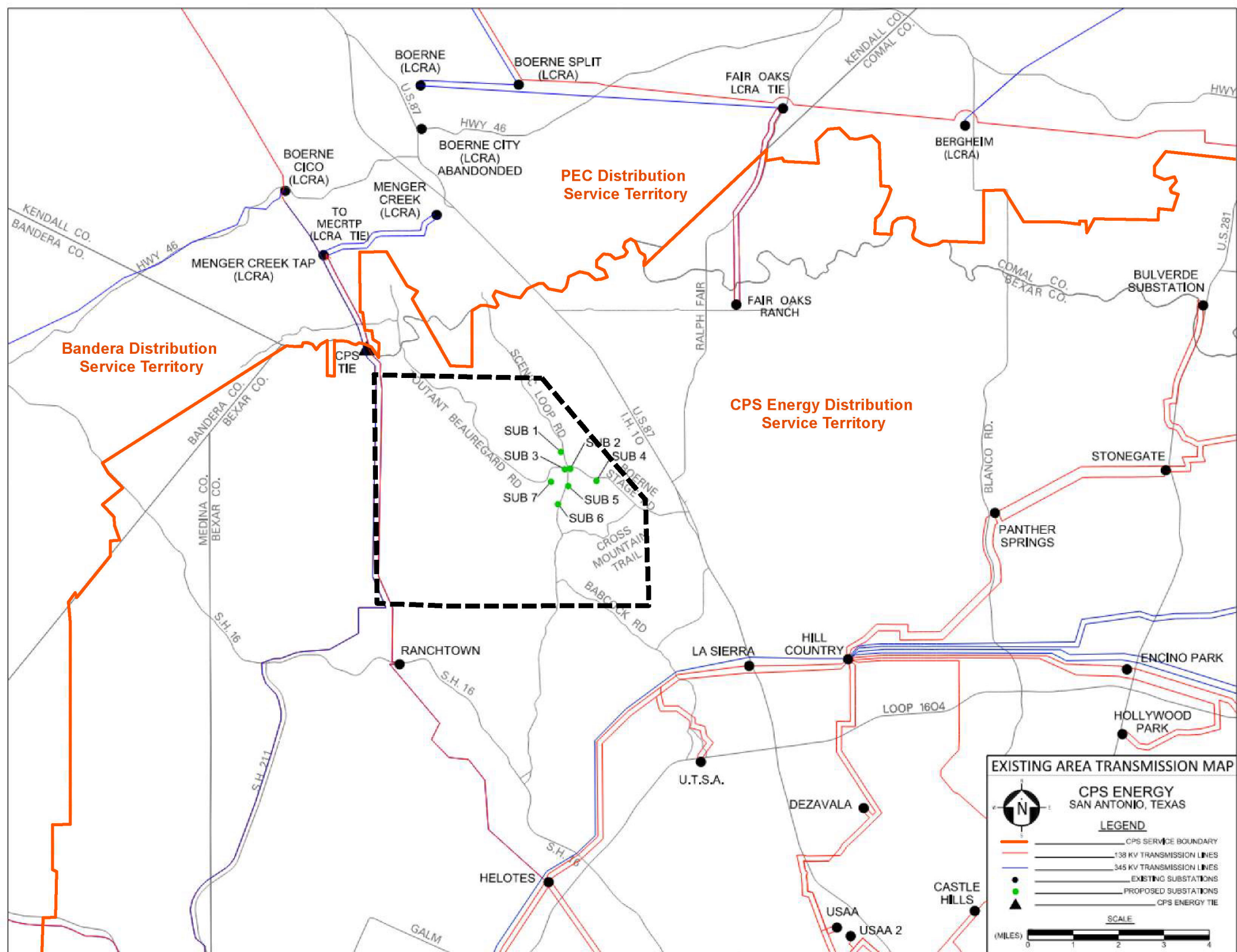
**SOAH DOCKET NO. 473-21-0247  
PUC DOCKET NO. 51023**

<b>APPLICATION OF THE CITY OF</b>	<b>§</b>	<b>BEFORE THE</b>
<b>SAN ANTONIO TO AMEND ITS</b>	<b>§</b>	
<b>CERTIFICATE OF CONVENIENCE</b>	<b>§</b>	<b>PUBLIC UTILITY COMMISSION</b>
<b>AND NECESSITY FOR THE</b>	<b>§</b>	
<b>SCENIC LOOP 138 KV TRANSMISSION</b>	<b>§</b>	<b>OF TEXAS</b>
<b>LINE IN BEXAR COUNTY</b>	<b>§</b>	

**CPS ENERGY'S SECOND MOTION TO ADMIT  
NEED INFORMATION REQUESTED BY COMMISSIONERS**

# **Attachment 8**

**Utility Facilities Map with Routing Study Area Boundary**



**EXISTING AREA TRANSMISSION MAP**

**CPS ENERGY**  
SAN ANTONIO, TEXAS

**LEGEND**

- CPS SERVICE BOUNDARY
- 138 KV TRANSMISSION LINES
- 345 KV TRANSMISSION LINES
- EXISTING SUBSTATIONS
- PROPOSED SUBSTATIONS
- ▲ CPS ENERGY TIE

**SCALE**

(MILES) 0 1 2 3 4

**SOAH DOCKET NO. 473-21-0247  
PUC DOCKET NO. 51023**

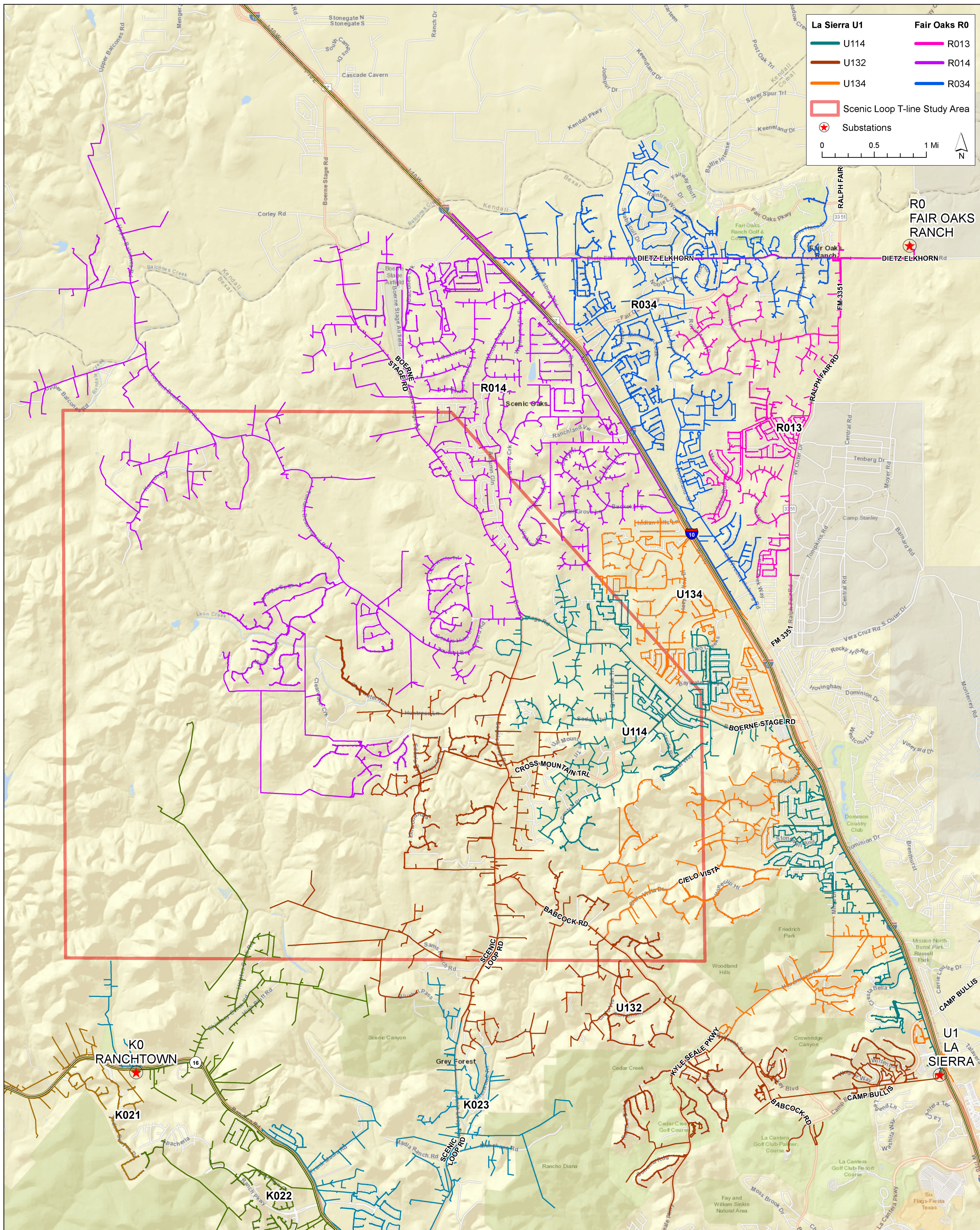
<b>APPLICATION OF THE CITY OF</b>	<b>§</b>	<b>BEFORE THE</b>
<b>SAN ANTONIO TO AMEND ITS</b>	<b>§</b>	
<b>CERTIFICATE OF CONVENIENCE</b>	<b>§</b>	<b>PUBLIC UTILITY COMMISSION</b>
<b>AND NECESSITY FOR THE</b>	<b>§</b>	
<b>SCENIC LOOP 138 KV TRANSMISSION</b>	<b>§</b>	<b>OF TEXAS</b>
<b>LINE IN BEXAR COUNTY</b>	<b>§</b>	

**CPS ENERGY'S SECOND MOTION TO ADMIT  
NEED INFORMATION REQUESTED BY COMMISSIONERS**

# **Attachment 9**

**Need Study Area Map**

# Distribution Circuit



**SOAH DOCKET NO. 473-21-0247  
PUC DOCKET NO. 51023**

<b>APPLICATION OF THE CITY OF</b>	<b>§</b>	<b>BEFORE THE</b>
<b>SAN ANTONIO TO AMEND ITS</b>	<b>§</b>	
<b>CERTIFICATE OF CONVENIENCE</b>	<b>§</b>	<b>PUBLIC UTILITY COMMISSION</b>
<b>AND NECESSITY FOR THE</b>	<b>§</b>	
<b>SCENIC LOOP 138 KV TRANSMISSION</b>	<b>§</b>	<b>OF TEXAS</b>
<b>LINE IN BEXAR COUNTY</b>	<b>§</b>	

**CPS ENERGY'S SECOND MOTION TO ADMIT  
NEED INFORMATION REQUESTED BY COMMISSIONERS**

# **Attachment 10**

**SA Spurs Development Announcement**

Help power an informed and engaged community.  
**WILL YOU DO YOUR PART?** **GIVE TODAY!**



BUSINESS & DEVELOPMENT

# Spurs break ground on 'The Rock,' training center development at La Cantera



by **Shari Biediger**  
November 18, 2021




Local officials and leaders of Spurs Sports & Entertainment break ground on The Rock at La Cantera, a new training campus for the San Antonio Spurs. Credit: Scott Ball / San Antonio Report

The Spurs traded their jerseys for hard hats and shovels as Spurs Sports & Entertainment and local leaders broke ground on a new development called The Rock at La Cantera that will include a new training facility.

Construction on a state-of-the-art Spurs training center, a research institute, and medical office space located in the former rock quarry in far Northwest San Antonio has begun with the first phase expected to be complete in summer 2023. The development and its “human performance center” will feature a total of a half-million square feet of restaurant, retail, and commercial space.

Behind a backdrop of two Holt Cat excavators and with Six Flags theme park rides on the horizon, Spurs legends David Robinson and Sean Elliott joined Spurs CEO RC Buford, the team’s Coyote mascot, and others to celebrate the start of construction.



“It’s called ‘The Rock’ because we’re going to come here — as [Coach Gregg Popovich] has shared with us for so long — to keep pounding the rock, to get better every day, to learn together and grow as a team,” Buford said. “The Rock at La Cantera will be our home.”



Spurs CEO RC Buford speaks at the groundbreaking for The Rock at La Cantera, a new training campus for the San Antonio Spurs. Credit: Scott Ball / San Antonio Report

Buford said the inspiration behind the human performance center came from Andy Walshe, an expert in the field of elite human performance, including research and training to improve the abilities of athletes, the military, first responders and business teams.

“We can now understand how people become extraordinary ... at a level we’ve never had before,” Walshe said. “For the Spurs and the team and the players and coaches, [that means] that we bring their very best to the table every time they perform.

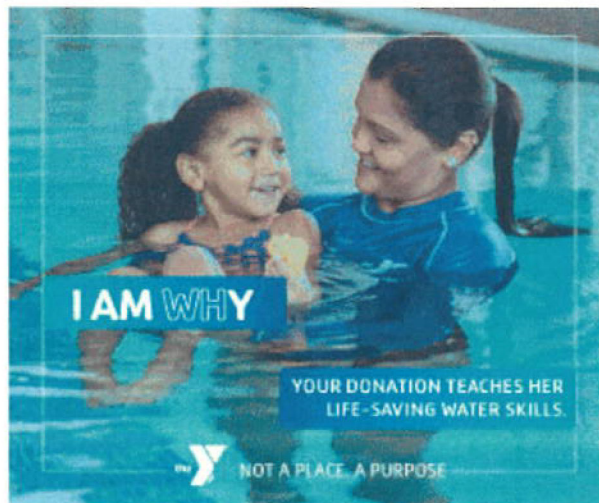
What Walshe called the “unique part of this facility and community” will involve community engagement and access to some of the same expertise available to professional athletes.

Bexar County Judge Nelson Wolff said in light of the nearly 5,000 lives lost in San Antonio to the pandemic — many because of underlying health



conditions — the center and its green spaces will be key to addressing persistent health issues in the community.

In August, Bexar County commissioners **approved** a \$15 million contribution toward the project and accepted the donation from the Spurs and the USAA Real Estate Co. of a 22-acre public park space next to The Rock. The San Antonio City Council later **approved an agreement** to contribute up to \$17 million in tax rebates for the new development and practice facility.



As an investment in San Antonio's economic development, Councilman Manny Pelaez, whose District 8 is where the center is located, said it was an easy decision to make because it's not "just a facility for elite athletes," he said.

"This is a facility that is going to benefit all of San Antonio, and I'll tell you who else I think is going to be really loving this ... is the military," Pelaez said. "I think the military is going to be an important component to this. Those guys are strategic and tactical athletes as well. Our police force, our firefighters — they are going to benefit from the research that you're going to be doing here."

Peter J. Holt, managing director of the Spurs organization **since June** and CEO of Holt Cat, said breaking ground on the center was an exciting day and represented a foundation that's been in the city for many years.

“San Antonio is one of the most unique cities in the world, and the ecosystem and the values that San Antonio is built on — of selflessness, heritage, culture, diversity, a welcoming atmosphere and above all, unity — is very unique and very special,” Holt said. “And the Spurs and the whole family have always tried to represent that well, and be stewards of that community.”



Former San Antonio Spur David Robinson walks with County Judge Nelson Wolff and County Commissioner Trish DeBerry (Pct.3) for the groundbreaking for The Rock at La Cantera on Thursday. Credit: Scott Ball / San Antonio Report

While the Spurs practice facility will be built first, the timeline for other parts of the development — which could include medical offices, multifamily residential property and a hotel — is not set.

“The timeline is in process,” Holt said. “It’s really a multi-stakeholder development with USAA [Real Estate Company] being the lead. They’re the ones that own all this land.”

But because the Spurs have their part of the project ready to go, Holt said the partnership group felt it was important to get started and establish the Spurs as the core anchor of the campus.

There's much more to come for the development, Buford said. "We might never know when it's finished."

*USAA is a financial supporter of the San Antonio Report. For a full list of business members, click [here](#).*



**SHARI BIEDIGER**

Shari Biediger is the development beat reporter for the San Antonio Report. [More by Shari Biediger](#)



Join the conversation

REGISTER

SIGN IN

Welcome to the San Antonio Report's comment section, where we encourage questions and comments that contribute to productive conversations.

If you're a new commenter, please follow the steps to register with a new email or via Facebook or Google. Please see our [Privacy Policy](#) regarding the login process and read our [Comment Policy](#) before commenting.

Looking forward to some thoughtful dialogue moving forward. And if you have any questions, please email us at [comments@sareport.org](mailto:comments@sareport.org).

Thank you for your interest in this story. This comment stream is now closed.

All Comments 0

Newest

There are no comments on this story.

A horizontal banner with a dark red background. On the left, the text "EVERYTHING IT TAKES" is written in a large, white, stylized font. Below it, in a smaller white font, is "Find a provider" followed by a magnifying glass icon. On the right side of the banner is the UT Health San Antonio logo, which consists of a red shield with a white star and the text "UT Health San Antonio" in white.

© 2021 Nonprofit journalism for an informed community.  
Proudly powered by Newspaper by Automattic

The following files are not convertible:

Attachment 5 - Scenic Loop CCN-  
RFI\_Historical\_Growth\_Rate\_Data (Excel File).xlsx

Please see the ZIP file for this Filing on the PUC Interchange in order to access these files.

Contact [centralrecords@puc.texas.gov](mailto:centralrecords@puc.texas.gov) if you have any questions.