



Control Number: 50960



Item Number: 24

Addendum StartPage: 0

DOCKET NO. 50960

**APPLICATION OF NERRO SUPPLY,
LLC AND UNDINE TEXAS, LLC FOR
SALE, TRANSFER OR MERGER OF
FACILITIES AND CERTIFICATE
RIGHTS IN CHAMBERS, HARRIS
AND LIBERTY COUNTIES**

§
§
§
§
§
§
§

**PUBLIC UTILITY COMMISSION
OF TEXAS**



UNDINE TEXAS, LLC'S RESPONSE TO ORDER NO. 4

COMES NOW, Applicant, Undine Texas, LLC ("Undine") and files this Response to Order No. 4. Order No. 4 establishes a deadline of November 19, 2020 to provide the information contained herein. Accordingly, this response is timely filed.

Attached as Exhibit A is the notice to affected parties.

Attached as Exhibit B is the affidavit of delivery and notice.


Attached as Exhibit C (submitted confidentially) is a list of recipients.

Attached as Exhibit D are the Publisher's Affidavit and tear sheets from the *Houston Business Journal*.

Attached as Exhibit E are the maps associated with Undine's application.

Respectfully submitted,

DuBois, Bryant & Campbell, LLP

By: 
Peter T. Gregg
State Bar No. 00784174
303 Colorado, Suite 2300
Austin, Texas 78701
pgregg@dbcllp.com
(512) 457-8000
(512) 457-8008 (fax)

Attorneys for Undine Texas, LLC

CERTIFICATE OF SERVICE

I certify by my signature above that a true and correct copy of the foregoing document was served by email on this the 18th day of November, 2020, to:

Kourtnee Jinks
Public Utility Commission of Texas
Legal Division
1701 N. Congress Avenue
P. O. Box 13326
Austin, Texas 78711-3326
kourtnee.jinks@puc.texas.gov

EXHIBIT A

NOTICE TO AFFECTED PARTIES

Notice to Current Customers, Neighboring Systems, and Cities

UNDINE TEXAS, LLC, CERTIFICATE OF CONVENIENCE AND NECESSITY (CCN) NO. 13260, NOTICE OF INTENT TO PURCHASE A PORTION OF THE WATER FACILITIES AND TO TRANSFER WATER SERVICE AREA UNDER CCN NO. 12252 FROM NERRO SUPPLY, LLC IN CHAMBERS, HARRIS, AND LIBERTY COUNTY, TEXAS

To: **Current Customers, Neighboring Systems, and Cities** Date Notice Mailed: October 12, 2020
(Name of Customer, Neighboring System, or City)

| | | | |
|--------------------------|-------------------------|--------------------|--------------|
| <u>Undine Texas, LLC</u> | <u>17681 Telge Road</u> | <u>Cypress, TX</u> | <u>77429</u> |
| (Purchaser's Name) | (Address) | (City), (State) | (Zip Code) |

has submitted an application with the Public Utility Commission of Texas (Commission) to purchase a portion of Nerro Supply, LLC's water facilities and to transfer water certificated service area under CCN No. 12252, in Chambers, Harris and Liberty Counties, TX from:

| | | | |
|--------------------------|------------------------|--------------------|--------------|
| <u>Nerro Supply, LLC</u> | <u>P.O. Box 691008</u> | <u>Houston, TX</u> | <u>77269</u> |
| (Seller's Name) | (Address) | (City), (State) | (Zip Code) |

The sale is scheduled to take place if approved by the Commission (V.T.C.A., Water Code § 13.301). The transaction and the transfer of the CCN includes the following subdivisions:

Maple Leaf Gardens and Oakland Village

The requested area is located approximately 2 mile(s) northeast of downtown Jersey Village, Texas, and is generally bounded on the north by Fox Road and Wind Fern Road; on the east by Wind Fern Road; on the south by West Road; and on the west by Houston Oaks Drive. The total requested area includes approximately 208 acres and 323 current customers.

The area to be transferred from Nerro Supply Inc is approximately 121 acres.

The area of the transfer area to be decertified is approximately 9 acres.

The area to be amended/added under single certification is approximately 73 acres.

The area to be amended/added under dual certification with H C M U D Inc is approximately 5 acres.

Indian Ridge/Riverwood and Woodland Acres

The requested area is located approximately 1 mile(s) north of downtown Old River-Winfree, Texas, and is generally bounded on the north by Champion Road and Little Caney Creek; on the east by FM 1409 and Harrison Estates Road; on the south by Old River; and on the west by a line 3,000' west of CR 4021. The total requested area includes approximately 513 acres and 407 current customers.

The area to be transferred from Nerro Supply Inc is approximately 263 acres.

The area to be amended/added is approximately 250 acres. This includes a part of the transfer area of approximately 32 acres that is to be moved to the correct location.

See enclosed map showing the requested areas

This transaction will not have an effect on the current customer's rates and services.

The requested area overlaps the district boundaries of the following districts:

- CY Fair Community Improvement District
- West Harris County MUD 11

If the districts do not request a public hearing, the Commission shall determine that the districts are consenting to Undine Texas Environmental, LLC's request to provide retail water and sewer utility service in the requested area.

Persons who wish to intervene in the proceeding or comment upon action sought should contact the Public Utility Commission, P.O. Box 13326, Austin, Texas 78711-3326, or call the Public Utility Commission at (512) 936-7120 or (888) 782-8477. Hearing- and speech-impaired individuals with text telephones (TTY) may contact the commission at (512) 936-7136. The deadline for intervention in the proceeding is (30 days from the mailing or publication of notice, whichever occurs later, unless otherwise provided by the presiding officer). You must send a letter requesting intervention to the commission which is received by that date. The letter must include the person's name, address, email address and fax number if applicable.

If a valid public hearing is requested, the Commission will forward the application to the State Office of Administrative Hearings (SOAH) for a hearing. If no settlement is reached and an evidentiary hearing is held, SOAH will submit a recommendation to the Commission for final decision. An evidentiary hearing is a legal proceeding similar to a civil trial in state district court.

A landowner with a tract of land at least 25 acres or more, that is partially or wholly located within the requested area, may file a written request with the Commission to be excluded from the requested area ("opt out") within (30) days from the date that notice was provided by the Utility. All opt out requests must include a large-scale map, a metes and bounds description of the landowner's tract of land, landowner's name, address, email address and fax number, if applicable.

Persons who wish to request this option should file the required documents with the:

Public Utility Commission of Texas
Central Records
1701 N. Congress, P. O. Box 13326
Austin, TX 78711-3326

In addition, the landowner must also send a copy of the opt out request to the Utility. Staff may request additional information regarding your request.

Si desea información en español, puede llamar al 1-888-782-8477.

Carey Thomas
Utility Representative

Undine Texas, LLC
Utility Name

EXHIBIT B

AFFIDAVIT OF DELIVERY AND NOTICE

PUBLIC UTILITY COMMISSION OF TEXAS



AFFIDAVIT OF NOTICE TO CURRENT CUSTOMERS, NEIGHBORING UTILITIES AND AFFECTED PARTIES DOCKET NO. 50960

STATE OF TEXAS
COUNTY OF Harris

Undine Texas, LLC has provided individual notice to the
following entities and customers:

Current Customers, Neighboring
Utilities, and Affected Parties
Related to Docket No. 50960

DATE OF NOTICE
October 12, 2020

OATH

I, Carey A. Thomas, being duly sworn, file this form as
Senior Vice President (indicate relationship to applicant, that is,
owner, member of partnership, title of officer of corporation, or other authorized representative of
applicant); that in such capacity, I am qualified and authorized to file and verify such form, am
personally familiar with the notices given with this application, and have complied with all notice
requirements in the application and application acceptance letter; and that all such statements made
and matters set forth therein are true and correct.

Carey A. Thomas
Applicant's Authorized Representative

If the applicant to this form is any person other than the sole owner, partner, officer of the applicant,
or its' attorney, a properly verified Power of Attorney must be enclosed.

Subscribed and sworn to before me this 16 day of NOVEMBER, 2020,
to certify which witness my hand and seal of office.

Charles E. Leibold
Notary Public in and for the State of Texas

CHARLES E. LEIBOLD
Print or Type Name of Notary Public

Commission Expires 5/24/2022




EXHIBIT C
LIST OF RECIPIENTS
CONFIDENTIAL

CONFIDENTIAL

DOCKET NO.: 50960

STYLE: Application of Nerro Supply, LLC and Undine Texas, LLC for Sale, Transfer or Merger of Facilities and Certificate Rights in Chambers, Harris and Liberty Counties

SUBMITTING PARTY: Undine Texas, LLC

BRIEF DESCRIPTION OF CONTENTS: Exhibit C – List of Recipients

BATE STAMP OR SEQUENTIAL PAGE NUMBER RANGE: 9 to 23

ENVELOPE #: 1 OF 1

ADDITIONAL INFORMATION REQUIRED BY PROTECTIVE ORDER:

DATE SUBMITTED TO COMMISSION: November 18, 2020

EXHIBIT D

PUBLISHER'S AFFIDAVIT AND TEAR SHEET

PUBLIC UTILITY COMMISSION OF TEXAS



PUBLISHER'S AFFIDAVIT
DOCKET NO. 50960

STATE OF TEXAS

COUNTY OF HARRIS

Before me, the undersigned authority, on this day personally appeared BOB Charlet,

who being by me duly sworn, deposes and that (s)he is the

Publisher of the Houston Business Journal
(TITLE) (NAME OF NEWSPAPER)

that said newspaper is regularly published in Montgomery
(COUNTY/COUNTIES)

and generally circulated in Harris, Liberty, Chambers, Montgomery Texas;
(COUNTY/COUNTIES)

and that the attached notice was published in said newspaper on the following dates, to wit:

October 16, 2020 + October 23, 2020
(DATES)

Bob Charlet
(SIGNATURE OF NEWSPAPER REPRESENTATIVE)

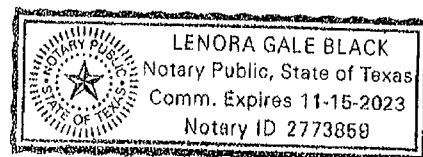
Subscribed and sworn to before me this 12th day of November, 2020
to certify which witness my hand and seal of office.

Lenora Gale Black

Notary Public in and for the State of Texas

Lenora Gale Black
Print or Type Name of Notary Public

Commission Expires 11-15-2023



LEGALS

Notice for Publication

UNDINE TEXAS, LLC, CERTIFICATE OF CONVENIENCE AND NECESSITY (CCN) NO. 13266, NOTICE OF INTENT TO PURCHASE A PORTION OF THE WATER FACILITIES AND TO TRANSFER WATER SERVICE AREA UNDER CCN NO. 12352 FROM NERRO SUPPLY, LLC IN CHAMBERS, HARRIS, AND LIBERTY COUNTIES, TEXAS

Undine Texas, LLC 17681 Telge Road Cypress, TX 77429
(Purchaser's Name) (Address) (City, State) (Zip Code)

has submitted an application with the Public Utility Commission of Texas (Commission) to purchase a portion of Nerro Supply, LLC's water facilities and to transfer water certificated service area under CCN No. 12352 in Chambers, Harris and Liberty Counties, TX from:

Nerro Supply, LLC P.O. Box 691008 Houston, TX 77269
(Seller's Name) (Address) (City, State) (Zip Code)

The sale is scheduled to take place if approved by the Commission (V.T.C.A., Water Code § 15.301). The transaction and the transfer of the CCN includes the following subdivisions:

Maple Leaf Gardens and Oakland Village

The requested area is located approximately 2.1 miles northwest of downtown Jersey Village, Texas, and is generally bounded on the north by Fox Road and Windfern Road, on the east by Windfern Road, on the south by West Road, and on the west by Houston Oaks Drive. The total requested area includes approximately 263 acres and 323 current customers.

The area to be transferred from Nerro Supply, LLC is approximately 123 acres.

The area of the transfer area to be decertified is approximately 2 acres.

The area to be amended/added under single certification is approximately 23 acres.

The area to be amended/added under dual certification with H C M U D Inc. is approximately 5 acres.

Indian Ridge/Riverwood and Woodland Acres

The requested area is located approximately 1.1 mile north of downtown Old River-Winfree, Texas, and is generally bounded on the north by Champion Road and Little Canyon Circle, on the east by FM 1402 and Harmon Estates Road, on the south by Old River and on the west by a line 5,000 feet from CH 4021. The total requested area includes approximately 213 acres and 402 current customers.

The area to be transferred from Nerro Supply, LLC is approximately 263 acres.

The area to be amended/added is approximately 250 acres. This includes a part of the transfer area of approximately 32 acres that is to be moved to the correct location.

A copy of the map showing the requested area is available at 17681 Telge Road, Cypress, Texas 77429.

This transaction will not have an effect on the current customer's rates and services.

The requested area overlaps the district boundaries of the following districts:

- CY Fair Community Improvement District
- West Harris County MUD 11

If the districts do not request a public hearing, the Commission shall determine that the districts are consenting to Undine Texas Environmental, LLC's request to provide retail water and sewer utility service to the requested area.

Persons who wish to intervene in the proceeding or comment upon action sought should contact the Public Utility Commission, P.O. Box 13326, Austin, Texas 78711-3326, or call the Public Utility Commission at (512) 936-7120 or (888) 782-8477. Hearing and speech-impaired individuals with text telephones (TTY) may contact the commission at (512) 936-7136. The deadline for intervention in the proceeding is 30 days from the mailing or publication of notice, whichever occurs later, unless otherwise provided by the presiding officer. You must send a letter requesting intervention to the commission which is received by that date. The letter must include the person's name, address, email address and fax number if applicable.

If a valid public hearing is requested, the Commission will forward the application to the State Office of Administrative Hearings (SOAH) for a hearing. If no settlement is reached and an evidentiary hearing is held, SOAH will submit a recommendation to the Commission for a final decision. An evidentiary hearing is a legal proceeding similar to a civil trial in state district court.

A landowner with a tract of land at least 25 acres or more, that is partially or wholly located within the requested area, may file a written request with the Commission to be excluded from the requested area ("opt out") within 30 days from the date that notice was provided by the Utility. All opt out requests must include a large-scale map, a metes and bounds description of the landowner's tract of land, landowner's name, address, email address and fax number, if applicable.

Persons who wish to request this option should file the required documents with the:

Public Utility Commission of Texas
Central Records
1701 N. Congress, P.O. Box 13326
Austin, TX 78711-3326

In addition, the landowner must also send a copy of the opt out request to the Utility. Staff may request additional information regarding your request.

Si desea información en español, puede llamar al 1-888-782-8477.

Notice for Publication

UNDINE TEXAS ENVIRONMENTAL, LLC, CERTIFICATE OF CONVENIENCE AND NECESSITY (CCN) NO. 20816, NOTICE OF INTENT TO PURCHASE A PORTION OF THE SEWER FACILITIES AND TO TRANSFER SEWER SERVICE AREA UNDER CCN NO. 20366 FROM NERRO SUPPLY, LLC IN CHAMBERS, HARRIS, AND LIBERTY COUNTIES, TEXAS

Undine Texas Environmental, LLC 17681 Telge Road Cypress, TX 77429
(Purchaser's Name) (Address) (City, State) (Zip Code)

has submitted an application with the Public Utility Commission of Texas (Commission) to purchase a portion of Nerro Supply, LLC's sewer facilities and to transfer sewer certificated service area under CCN No. 20366 in Chambers, Harris and Liberty Counties, TX from:

Nerro Supply, LLC P.O. Box 691008 Houston, TX 77269
(Seller's Name) (Address) (City, State) (Zip Code)

The sale is scheduled to take place if approved by the Commission (V.T.C.A., Water Code § 15.301). The transaction and the transfer of the CCN includes the following subdivisions:

Maple Leaf Gardens

The requested area is located approximately 2.1 miles northwest of downtown Jersey Village, Texas, and is generally bounded on the north by Fox Road and Windfern Road, on the east by Windfern Road, on the south by Campbell Creek Lane and on the west by Houston Oaks Drive. The total requested area includes approximately 124 acres and 188 current customers.

The area to be transferred from Nerro Supply, LLC is approximately 22 acres.

The area to be amended/added is approximately 45 acres.

Woodland Acres

The requested area is located approximately 1.1 mile north of downtown Old River-Winfree, Texas, and is generally bounded on the north by Ridgeland Road on the east by FM 1402 and Harmon Estates Road, on the south by Old River and on the west by a line 5,000 feet from CH 4021. The total requested area includes approximately 252 acres and 212 current customers.

The area to be transferred from Nerro Supply, LLC is approximately 32 acres.

The area to be amended/added is approximately 220 acres. This includes the transferred area of approximately 32 acres that is to be moved to the correct location.

The area of Gulf Coast Waste Disposal Authority to be decertified is approximately 128 acres.

A copy of the map showing the requested area is available at 17681 Telge Road, Cypress, Texas 77429.

This transaction will not have an effect on the current customer's rates and services.

The requested area overlaps the district boundaries of West Harris County MUD 11. If West Harris County MUD 11 does not request a public hearing, the Commission shall determine that the district is consenting to Undine Texas Environmental, LLC's request to provide retail sewer utility service in the requested area.

Persons who wish to intervene in the proceeding or comment upon action sought should contact the Public Utility Commission, P.O. Box 13326, Austin, Texas 78711-3326, or call the Public Utility Commission at (512) 936-7120 or (888) 782-8477. Hearing and speech-impaired individuals with text telephones (TTY) may contact the commission at (512) 936-7136. The deadline for intervention in the proceeding is 30 days from the mailing or publication of notice, whichever occurs later, unless otherwise provided by the presiding officer. You must send a letter requesting intervention to the commission which is received by that date. The letter must include the person's name, address, email address and fax number if applicable.

If a valid public hearing is requested, the Commission will forward the application to the State Office of Administrative Hearings (SOAH) for a hearing. If no settlement is reached and an evidentiary hearing is held, SOAH will submit a recommendation to the Commission for a final decision. An evidentiary hearing is a legal proceeding similar to a civil trial in state district court.

A landowner with a tract of land at least 25 acres or more, that is partially or wholly located within the requested area, may file a written request with the Commission to be excluded from the requested area ("opt out") within 30 days from the date that notice was provided by the Utility. All opt out requests must include a large-scale map, a metes and bounds description of the landowner's tract of land, landowner's name, address, email address and fax number, if applicable.

Persons who wish to request this option should file the required documents with the:

Public Utility Commission of Texas
Central Records
1701 N. Congress, P.O. Box 13326
Austin, TX 78711-3326

In addition, the landowner must also send a copy of the opt out request to the Utility. Staff may request additional information regarding your request.

Si desea información en español, puede llamar al 1-888-782-8477.

Notice for Publication

UNDINE TEXAS, LLC, CERTIFICATE OF CONVENIENCE AND NECESSITY (CCN) NO. 13266, NOTICE OF INTENT TO PURCHASE A PORTION OF THE WATER FACILITIES AND TO TRANSFER WATER SERVICE AREA UNDER CCN NO. 10356 FROM NERRO SUPPLY INVESTORS, LLC IN MONTGOMERY COUNTY, TEXAS

Undine Texas, LLC 17681 Telge Road Cypress, TX 77429
(Purchaser's Name) (Address) (City, State) (Zip Code)

has submitted an application with the Public Utility Commission of Texas (Commission) to purchase all of Nerro Supply Investors, LLC water facilities and to transfer water certificated service area under CCN No. 10356 in Montgomery County, TX from:

Nerro Supply Investors, LLC P.O. Box 691008 Houston, TX 77269
(Seller's Name) (Address) (City, State) (Zip Code)

The sale is scheduled to take place if approved by the Commission (Texas Water Code § 15.301). The transaction and the transfer of the CCN includes the following subdivision:

White Oak Valley

The requested area is located approximately 6.5 miles southeast of downtown Carrollton, Texas, and is generally bounded on the north by FM 2020, on the east by FM 1183, on the south by FM 3083, and on the west by FM 3083. The total requested area includes approximately 281 acres and 243 current customers.

The area to be transferred from Nerro Supply Investors, LLC is approximately 282 acres. The area to be amended/added is approximately 9 acres. A copy of the map showing the requested area is available at 17681 Telge Road, Cypress, Texas 77429.

This transaction will not have an effect on the current customer's rates and services.

Persons who wish to intervene in the proceeding or comment upon action sought should contact the Public Utility Commission, P.O. Box 13326, Austin, Texas 78711-3326, or call the Public Utility Commission at (512) 936-7120 or (888) 782-8477. Hearing and speech-impaired individuals with text telephones (TTY) may contact the commission at (512) 936-7136. The deadline for intervention in the proceeding is 30 days from the mailing or publication of notice, whichever occurs later, unless otherwise provided by the presiding officer. You must send a letter requesting intervention to the commission which is received by that date. The letter must include the person's name, address, email address and fax number if applicable.

If a valid public hearing is requested, the Commission will forward the application to the State Office of Administrative Hearings (SOAH) for a hearing. If no settlement is reached and an evidentiary hearing is held, SOAH will submit a recommendation to the Commission for a final decision. An evidentiary hearing is a legal proceeding similar to a civil trial in state district court.

A landowner with a tract of land at least 25 acres or more, that is partially or wholly located within the requested area, may file a written request with the Commission to be excluded from the requested area ("opt out") within 30 days from the date that notice was provided by the Utility. All opt out requests must include a large-scale map, a metes and bounds description of the landowner's tract of land, landowner's name, address, email address and fax number, if applicable.

Persons who wish to request this option should file the required documents with the:

Public Utility Commission of Texas
Central Records
1701 N. Congress, P.O. Box 13326
Austin, TX 78711-3326

In addition, the landowner must also send a copy of the opt out request to the Utility. Staff may request additional information regarding your request.

Si desea información en español, puede llamar al 1-888-782-8477.

INVITATION TO BIDDERS

Sinclair Electric Bids, addressed to HARRIS COUNTY FRESH WATER SUPPLY DISTRICT NO. 51, Auctioneer, Board of Directors, will be electronically received using the eAuction USA ("eAuction") website: www.eauctionusa.com, until Friday, October 30, 2020 at 10:00 a.m. Local Time, and then publicly opened and read via teleconference for "REGIONAL WASTEWATER TREATMENT PLANT ELECTRICAL IMPROVEMENTS" Project No. 0772-029-01, Contract No. 1, HARRIS COUNTY, Texas.

Scope of Work of the Contract includes the following: removal of existing reinforced concrete, site preparation and grading, concrete driveway installation, concrete sidewalks, and construction of 40' x 15' CMU electrical utility building and outfitting building with new MCCs and backup capabilities to portable temporary generator.

Bids received after the closing time will not be considered. A pre-bid teleconference will be held on Friday, October 23, 2020 at 10:30 a.m. Local Time. The pre bid is not mandatory. For access to the teleconference for both the pre-bid and the bid opening, dial (713) 959-5000, and use access code 355847.

Each Bid must be accompanied by a Bid Bond or a certified or cashier's check, acceptable to the Owner, in an amount not less than five percent (5%) of the total amount Bid, as a guarantee that the successful bidder will enter into the Contract and execute the Bonds on the form provided, and provide the required insurance certificates within seven (7) days after the date Contract Documents are received by the Contractor. If a certified or cashier's check is provided, the successful bidder shall deliver, at the ENGINEERS office (IDS Engineering Group, 13430 Northwest Freeway, Suite 700, Houston, Texas 77040), the original certified or cashier's check, within twenty-four (24) hours of the bid opening.

Copies of the bidding documents may be reviewed and obtained from www.ChevronUSA.com search "HCFWSD51 WWTPE Electrical Improvements". Bidders must register on this website in order to view and/or download specifications, plans, notes, reports, and environmental reports for this Project. There is NO charge to view or download documents.

Bidder must submit their Bid and bid securities in compliance with Owner's Order Adopting Section 49.2731 Electronic Bidding Rules and all Bids and bid securities must be submitted through www.ChevronUSA.com. Bidder must register on this website in order to submit a Bid and bid securities on this website.

By submitting a Bid, Bidder acknowledges and agrees that the Contract Documents may be accepted, executed or agreed to through the use of an Electronic Signature, as defined by and in accordance with Owner's Electronic Signature Rules for Construction Contracts.

The Owner reserves the right to reject any or all Bids and to waive all defects and irregularities in bidding or bidding process except that of submitting a Bid. The Successful Bidder, if any, will be the responsible Bidder which in the Board's judgment will be most advantageous to the District and result in the best and most economical completion of the Project.

The requirements of Subchapter J, Chapter 552, Government Code, may apply to this Bid and/or Contract and the Contractor agrees that the Contract can be terminated if the Contractor knowingly or intentionally fails to comply with a requirement of that subchapter.

HARRIS COUNTY FRESH WATER SUPPLY DISTRICT NO. 51

The Houston Housing Authority ("HHA") is soliciting sealed proposals to engage the services of an Executive Search Firm in accordance with the requirements and terms and conditions specified in RFP 20-52.

Interested parties who wish to respond to this solicitation must submit the required documents in a sealed envelope by 10 a.m. Central Daylight Time (CDT) November 4, 2020 to the Houston Housing Authority Attn: Kevin M. Coleman, MS, C.R.M., Subject RFP 20-52 Executive Search Firm - DO NOT OPEN 2640 Fountain View Drive Houston, Texas 77057.

RFP 20-52 can be obtained by going to the doing business with HHA section of HHA's website at www.houstonhousingauthority.com, or by sending an e-mail to HHA's Procurement Dept. at Procurement@houstonhousingauthority.com.

A Fair and Equal Employment Opportunity Agency. For assistance: Individuals with disabilities may contact the 504/ADA Administrator at 713-260-0528, TTY 713-260-0574 or 504/ADA@houstonhousingauthority.com.

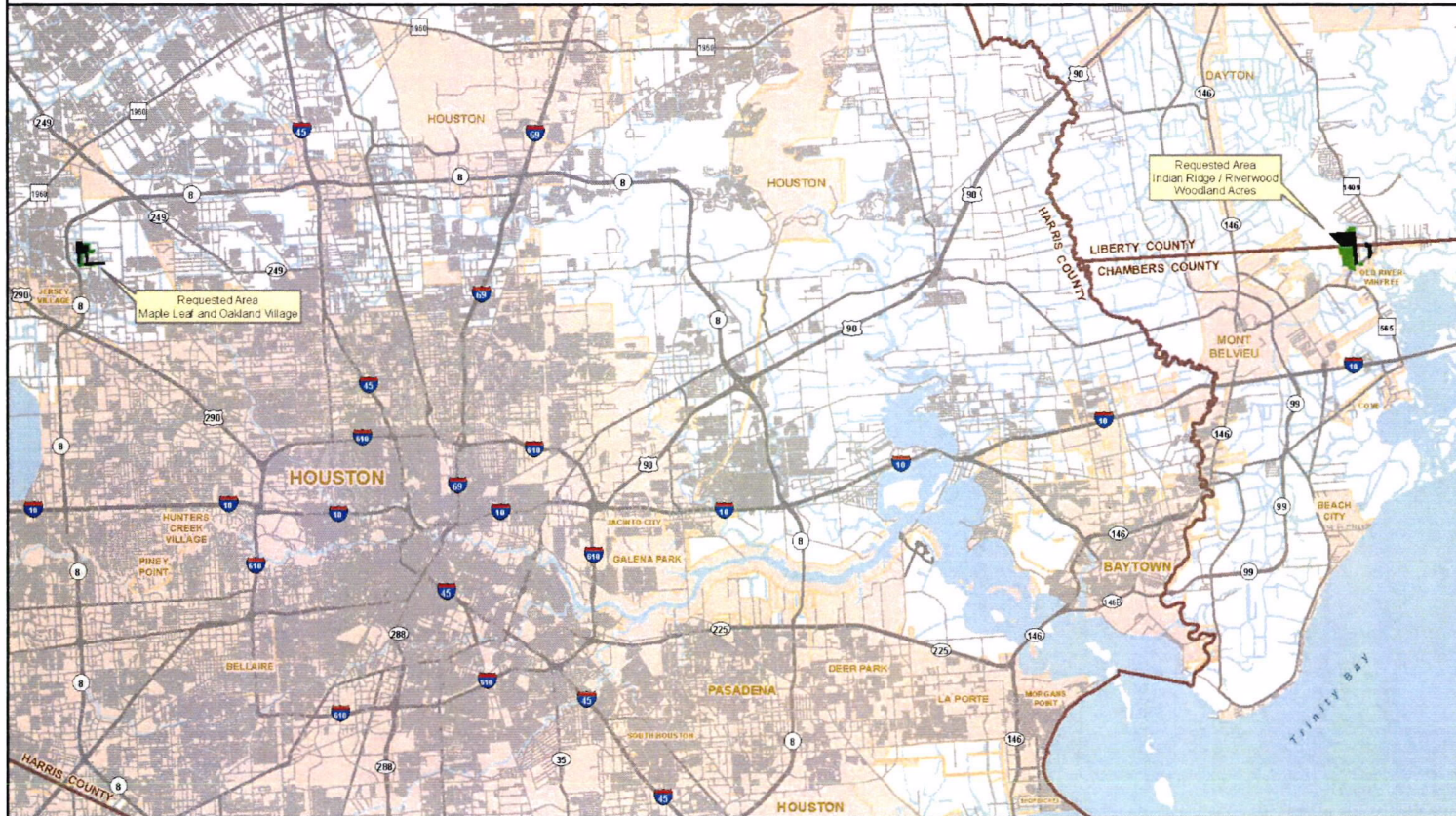
HOUSTON BUSINESS JOURNAL

PRINT DIGITAL SOCIAL EVENTS

EXHIBIT E

MAPS

Undine Texas, LLC
 Application to Transfer Nerro Supply, LLC, CCN No. 12252 to Undine Texas, LLC, CCN No. 13260
 and to Amend CCN to Include Existing Customers and Correct Service Areas
 in Chambers, Harris and Liberty Counties



General Location - Harris, Chambers and Liberty Counties



0 2.5 5 Miles

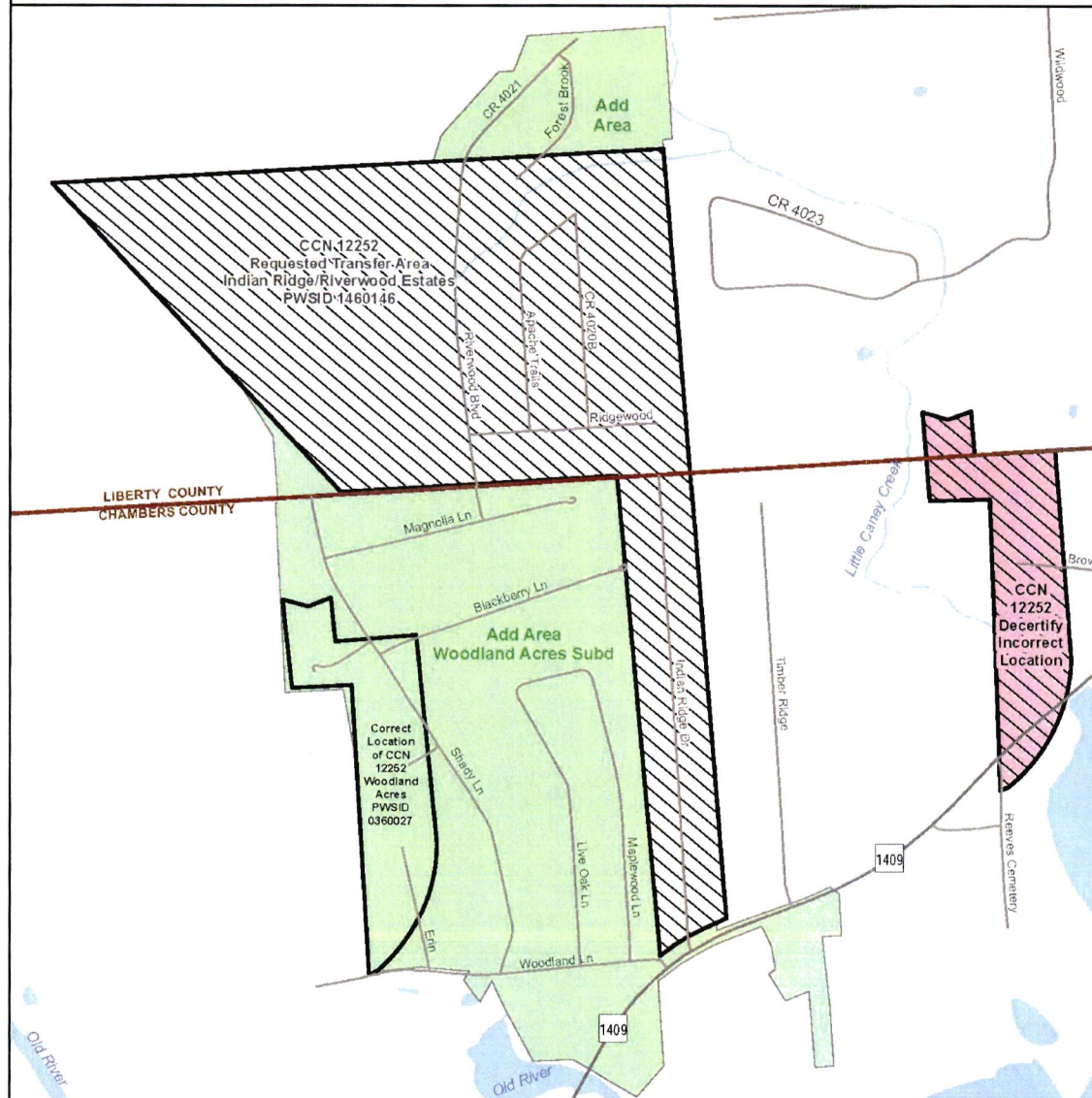
1:300,000

Requested Water Service Areas to Transfer and Amend

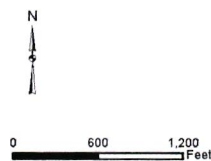
- CCN 12252 - Nerro Supply, LLC
- Area to Amend

Map by: S. Burt, ASBGI
 Date: June 3, 2020
 Base: TxDOT Roadways 2015
 Project: General Location Harris and Chambers Counties

Undine Texas, LLC
 Application to Transfer Nerro Supply, LLC, CCN No. 12252 to Undine Texas, LLC, CCN No. 13260
 and to Amend CCN to Include Existing Customers and Correct Service Area
 in Chambers, Harris and Liberty Counties



Detail Map - Indian Ridge / Riverwood Estates and Woodland Acres in Chambers and Liberty Counties



- Requested Water Service Area to Transfer and Amend
- CCN 12252 - Nerro Supply, LLC - Transfer Area
 - Area to Amend / Add
 - Decertify Portion of CCN 12252 - incorrect location
 - Correct Location of CCN 12252

Map by: S. Burt, ASBG
 Date: June 3, 2020
 Base: TxDOT 2015 Roadways
 Project: 12252_Indian Ridge_Riverwood Detail Map