




Control Number: 50814



Item Number: 28

Addendum StartPage: 0



2021 FEB 25 PM 12:10

FILING CLERK

February 25, 2021

(via PUC Interchange System Filer)

Public Utility Commission of Texas
Attention: Filing Clerk
1701 N. Congress Avenue
P.O. Box 13326
Austin, Texas 78711-3326

Subject: Application of West Harrison Water Supply Corporation to Amend Its Water Certificate of Convenience and Necessity in Harrison County

PWS ID: 1020078; CCN: 12728
Docket No 50814

To Whom It May Concern:

We are in receipt of the Notice of Approval, filing 50814-25. In accordance with Section III, Ordering Paragraphs, item 5 please find enclosed the Harrison County recording for West Harrison WSC.

Thank you for considering this request. If you need any additional information please contact me at 972-784-7777.

Sincerely,

A handwritten signature in black ink that reads "Charles Massey". The signature is written in a cursive, flowing style.

Charles Massey
Project Manager

cc: Leanna Echols, West Harrison WSC

2021-000001627

*** DO NOT REMOVE THIS PAGE – IT IS A PART OF THIS INSTRUMENT ***

AFFIDAVIT

5 Pages

FILED AND RECORDED-OPR	CLERKS NOTES
On: <u>02/10/2021 10:29 AM</u>	
Document Number: <u>2021-000001627</u>	
Receipt No: <u>2101683</u>	
Amount: <u>\$ 38.00</u>	
By: <u>Stephanie Coyle</u> , Deputy	
Elizabeth James, County Clerk Harrison County, Texas	



STATE OF TEXAS

COUNTY OF HARRISON

I hereby certify that this instrument was filed on the date and time stamped hereon by me and was duly recorded in the Official Public Records of Harrison County, Texas.

Elizabeth James
Elizabeth James, Harrison County Clerk

Record and Return To:



DANIEL & BROWN, INC
118 MCKINNEY ST
PO BOX 606
FARMERSVILLE, TX 75442



Public Utility Commission of Texas

**CCN HOLDER'S AFFIDAVIT FOR
COUNTY MAP FILING PURSUANT TO TEXAS WATER CODE 13.257**

STATE OF TEXAS

COUNTY OF Collin

Before me, the undersigned authority, on this day personally appeared

Eddy W. Daniel

NAME OF PERSON(S)

Eddy W. Daniel, P.E.

who being by me duly sworn, deposes and say that he is the

Corporation Engineer

of the

TITLE

said retail public utility

West Harrison Water Supply Corporation

NAME OF UTILITY

and that the attached maps and written description for CCN No(s). 12728

CCN No(s).

for the provision of **water retail utility service** are being filed with the

County Clerk's office in

Harrison

County, Texas; and


COUNTY NAME

on the following date(s):

2-9-2021

DATE

Subscribed and sworn to before me this 1th day of February, 20 21, to certify
which witness my hand and seal of office.



Charles Massey

Notary Public in and for the State of Texas

Charles Massey

Print or Type Name of Notary Public

Commission Expires

04-30-2024



Public Utility Commission Of Texas

By These Presents Be It Known To All That

West Harrison Water Supply Corporation

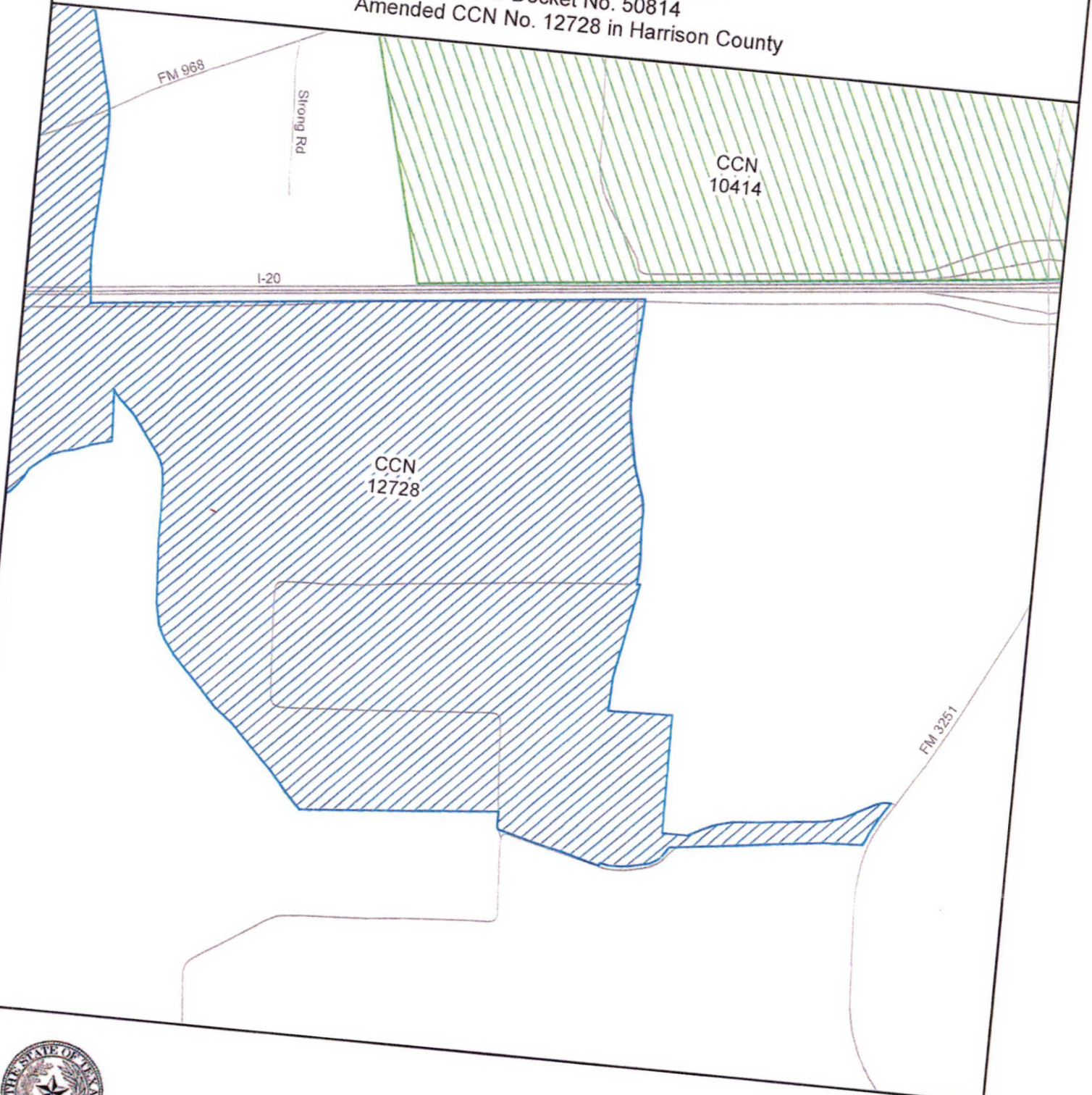
having obtained certification to provide water utility service for the convenience and necessity of the public, and it having been determined by this Commission that the public convenience and necessity would in fact be advanced by the provision of such service, West Harrison Water Supply Corporation is entitled to this

Certificate of Convenience and Necessity No. 12728

to provide continuous and adequate water utility service to that service area or those service areas in Harrison County as by final Order or Orders duly entered by this Commission, which Order or Orders resulting from Docket No. 50814 are on file at the Commission offices in Austin, Texas; and are matters of official record available for public inspection; and be it known further that these presents do evidence the authority and the duty of West Harrison Water Supply Corporation to provide such utility service in accordance with the laws of this State and Rules of this Commission, subject only to any power and responsibility of this Commission to revoke or amend this Certificate in whole or in part upon a subsequent showing that the public convenience and necessity would be better served thereby.



Issued at Austin, Texas, this 19th day of January 2021.

West Harrison Water Supply Corporation
Portion of Water CCN No. 12728
PUC Docket No. 50814
Amended CCN No. 12728 in Harrison County



Public Utility Commission of Texas
1701 N. Congress Ave
Austin, TX 78701

Water CCN

-  12728 - West Harrison WSC
-  10414 - Talley WSC



Map by: Komal Patel
Date created: November 5, 2020
Project Path: n:\finalmapping\
50814WestHarrisonWSC.mxd

West Harrison Water Supply Corporation
Water CCN No. 12728 PUC Docket No. 50814
Boundary Description Metes & Bounds

BEGINNING;

THENCE North 82 degrees 40 minutes 10 seconds East, 23.47 feet;
THENCE North 84 degrees 51 minutes 36 seconds East, 5069.06 feet;
THENCE South 00 degrees 33 minutes 22 seconds West, 40.49 feet;
THENCE South 11 degrees 26 minutes 01 seconds West, 0.06 feet;
THENCE South 10 degrees 34 minutes 41 seconds East, 0.06 feet;
THENCE South 00 degrees 59 minutes 15 seconds West, 73.49 feet;
THENCE South 11 degrees 44 minutes 35 seconds West, 0.52 feet;
THENCE South 09 degrees 00 minutes 51 seconds East, 0.40 feet;
THENCE South 04 degrees 26 minutes 28 seconds West, 64.60 feet;
THENCE South 01 degrees 56 minutes 29 seconds East, 73.73 feet;
THENCE South 03 degrees 40 minutes 04 seconds East, 98.05 feet;
THENCE South 09 degrees 19 minutes 25 seconds East, 128.02 feet;
THENCE South 11 degrees 21 minutes 33 seconds East, 144.46 feet;
THENCE South 05 degrees 46 minutes 07 seconds East, 19.00 feet;
THENCE South 15 degrees 56 minutes 43 seconds East, 0.24 feet;
THENCE South 09 degrees 20 minutes 49 seconds East, 206.04 feet;
THENCE South 14 degrees 31 minutes 31 seconds East, 74.76 feet;
THENCE South 18 degrees 15 minutes 53 seconds East, 254.08 feet;
THENCE South 12 degrees 31 minutes 43 seconds East, 64.02 feet;
THENCE South 04 degrees 45 minutes 50 seconds East, 104.53 feet;
THENCE South 01 degrees 12 minutes 01 seconds West, 113.96 feet;
THENCE South 00 degrees 46 minutes 07 seconds East, 19.00 feet;
THENCE South 02 degrees 33 minutes 59 seconds East, 285.10 feet;
THENCE South 01 degrees 04 minutes 15 seconds West, 116.12 feet;
THENCE South 05 degrees 54 minutes 22 seconds West, 63.27 feet;
THENCE South 04 degrees 29 minutes 41 seconds West, 47.30 feet;
THENCE South 07 degrees 16 minutes 20 seconds West, 32.30 feet;
THENCE North 84 degrees 18 minutes 53 seconds East, 34.33 feet;
THENCE South 11 degrees 33 minutes 19 seconds West, 923.58 feet;
THENCE South 03 degrees 12 minutes 50 seconds West, 332.47 feet;
THENCE North 88 degrees 54 minutes 35 seconds East, 562.45 feet;
THENCE North 88 degrees 54 minutes 35 seconds East, 53.48 feet;
THENCE South 00 degrees 04 minutes 52 seconds East, 1141.79 feet;
THENCE South 88 degrees 56 minutes 10 seconds East, 245.51 feet;
THENCE North 60 degrees 24 minutes 19 seconds East, 104.36 feet;
THENCE North 65 degrees 19 minutes 23 seconds East, 57.25 feet;
THENCE North 65 degrees 19 minutes 23 seconds East, 57.25 feet;
THENCE North 69 degrees 52 minutes 50 seconds East, 50.41 feet;
THENCE North 69 degrees 52 minutes 50 seconds East, 50.41 feet;
THENCE North 76 degrees 03 minutes 53 seconds East, 64.77 feet;
THENCE North 76 degrees 03 minutes 53 seconds East, 64.77 feet;
THENCE North 84 degrees 42 minutes 17 seconds East, 139.51 feet;
THENCE North 85 degrees 58 minutes 54 seconds East, 82.20 feet;
THENCE North 85 degrees 58 minutes 54 seconds East, 82.20 feet;
THENCE North 84 degrees 05 minutes 06 seconds East, 75.62 feet;
THENCE North 84 degrees 05 minutes 06 seconds East, 75.62 feet;
THENCE North 84 degrees 31 minutes 21 seconds East, 99.39 feet;
THENCE North 84 degrees 31 minutes 21 seconds East, 99.39 feet;
THENCE North 84 degrees 10 minutes 55 seconds East, 121.80 feet;
THENCE North 76 degrees 16 minutes 47 seconds East, 76.51 feet;
THENCE North 76 degrees 16 minutes 47 seconds East, 76.51 feet;
THENCE North 72 degrees 53 minutes 51 seconds East, 36.87 feet;
THENCE North 63 degrees 53 minutes 54 seconds East, 112.44 feet;
THENCE North 62 degrees 46 minutes 35 seconds East, 65.92 feet;

THENCE North 62 degrees 46 minutes 35 seconds East, 65.92 feet;
THENCE North 62 degrees 58 minutes 31 seconds East, 56.67 feet;
THENCE North 62 degrees 58 minutes 31 seconds East, 56.67 feet;
THENCE North 74 degrees 07 minutes 11 seconds East, 40.86 feet;
THENCE North 74 degrees 07 minutes 11 seconds East, 40.86 feet;
THENCE North 87 degrees 49 minutes 43 seconds East, 35.87 feet;
THENCE South 88 degrees 12 minutes 36 seconds East, 24.79 feet;
THENCE South 33 degrees 08 minutes 59 seconds West, 195.77 feet;
THENCE South 28 degrees 46 minutes 33 seconds West, 160.75 feet;
THENCE South 24 degrees 09 minutes 00 seconds West, 133.57 feet;
THENCE South 88 degrees 00 minutes 23 seconds West, 394.90 feet;
THENCE South 83 degrees 52 minutes 47 seconds West, 1488.74 feet;
THENCE South 35 degrees 14 minutes 31 seconds West, 29.33 feet;
THENCE South 36 degrees 40 minutes 28 seconds West, 101.74 feet;
THENCE South 48 degrees 21 minutes 59 seconds West, 52.26 feet;
THENCE South 62 degrees 34 minutes 17 seconds West, 77.26 feet;
THENCE South 76 degrees 39 minutes 33 seconds West, 111.34 feet;
THENCE South 78 degrees 03 minutes 21 seconds West, 92.28 feet;
THENCE South 83 degrees 17 minutes 25 seconds West, 76.35 feet;
THENCE South 89 degrees 05 minutes 28 seconds West, 94.33 feet;
THENCE North 81 degrees 54 minutes 44 seconds West, 110.21 feet;
THENCE South 00 degrees 40 minutes 28 seconds East, 23.19 feet;
THENCE North 74 degrees 52 minutes 01 seconds West, 186.68 feet;
THENCE North 73 degrees 45 minutes 51 seconds West, 93.87 feet;
THENCE North 74 degrees 41 minutes 28 seconds West, 128.13 feet;
THENCE North 75 degrees 57 minutes 50 seconds West, 183.52 feet;
THENCE North 75 degrees 29 minutes 11 seconds West, 231.81 feet;
THENCE North 75 degrees 16 minutes 28 seconds West, 151.02 feet;
THENCE North 74 degrees 09 minutes 10 seconds West, 39.62 feet;
THENCE North 75 degrees 18 minutes 08 seconds West, 26.03 feet;
THENCE North 40 degrees 39 minutes 43 seconds West, 22.99 feet;
THENCE North 00 degrees 37 minutes 55 seconds West, 148.21 feet;
THENCE South 86 degrees 05 minutes 45 seconds West, 1943.18 feet;
THENCE North 44 degrees 47 minutes 50 seconds West, 193.81 feet;
THENCE North 40 degrees 39 minutes 43 seconds West, 267.65 feet;
THENCE North 44 degrees 13 minutes 50 seconds West, 102.66 feet;
THENCE North 44 degrees 13 minutes 51 seconds West, 509.34 feet;
THENCE North 52 degrees 29 minutes 08 seconds West, 212.97 feet;
THENCE North 42 degrees 54 minutes 18 seconds West, 235.51 feet;
THENCE North 42 degrees 54 minutes 17 seconds West, 399.89 feet;
THENCE North 35 degrees 43 minutes 56 seconds West, 185.80 feet;
THENCE North 23 degrees 53 minutes 08 seconds West, 131.20 feet;
THENCE North 11 degrees 50 minutes 34 seconds West, 223.07 feet;
THENCE North 03 degrees 40 minutes 38 seconds West, 575.58 feet;
THENCE North 00 degrees 35 minutes 49 seconds West, 538.80 feet;
THENCE North 08 degrees 25 minutes 37 seconds West, 177.70 feet;
THENCE North 17 degrees 35 minutes 01 seconds West, 77.58 feet;
THENCE North 26 degrees 28 minutes 37 seconds West, 75.93 feet;
THENCE North 36 degrees 02 minutes 25 seconds West, 109.70 feet;
THENCE North 35 degrees 27 minutes 49 seconds West, 84.93 feet;
THENCE North 36 degrees 38 minutes 19 seconds West, 257.81 feet;
THENCE North 44 degrees 18 minutes 05 seconds West, 201.34 feet;
THENCE North 38 degrees 30 minutes 43 seconds West, 84.33 feet;
THENCE North 02 degrees 25 minutes 16 seconds West, 21.56 feet;
THENCE North 37 degrees 58 minutes 33 seconds West, 71.64 feet;
having an area of 448.337 acres.

WHEN RECORDED MAIL TO:
DANIEL & BROWN, INC.
118 McKinney St.
P.O. Box 606
Farmersville, TX 75442