



Control Number: 50814



Item Number: 15

Addendum StartPage: 0



August 12, 2020

(via PUC Interchange System Filer)

Public Utility Commission of Texas  
Attention: Filing Clerk  
1701 N. Congress Avenue  
P.O. Box 13326  
Austin, Texas 78711-3326

Subject: Application of West Harrison Water Supply Corporation to Amend Its Water Certificate of Convenience and Necessity in Harrison County

PWS ID: 1020078; CCN: 12728  
Docket No 50814

To Whom It May Concern:

We are in receipt of Order No. 4, dated August 4, 2020, in regards to the above mentioned Docket. The interoffice memo from Jolie Mathis, dated August 3, 2020 requests to notice the Little Cypress Utility District and provided a link to obtain a mailing address. The link <http://www.puc.texas.gov/watersearch> was utilized and a search resulted in zero records found.

https://www.puc.texas.gov/Watersearch/Search.aspx?UtilityName=&LittleCypressUtilityDistrict=&ResponsiblePartyName=&CCN/Regnum=&Activity=&UtilityType=&OwnershipType=&County=&S&A&C...

### Public Utility Commission of Texas Water Utility Information

#### Find a Water Utility

Find Utilities | Address Search

Utility Name	Utility Type	Activity Status
Little Cypress Utility District	Any	Any

Responsible Party Name	Ownership Type
Any	Any

CCN or Registration #	County
Any	Any

Search

#### Search Results

Utility Name	CCN/Regnum	Responsible Party	Utility Type	Ownership Type	County	Activity Status
Total Records Found: 0						

DANIEL R. WEN INC.  
118 MCKINNEY STREET | P.O. BOX 1000 | FARMERSVILLE, TEXAS 75442  
OFFICE 972-784-7777 | WWW.DANIELRWEENGINEERS.COM  
FIRM REGISTRATION NO: F-112225

Furthermore, a search in the TCEQ Central Registry determined the district had been deleted and dissolved.

https://www.tceq.texas.gov/ftp/pub/index.cfm?baseurl=/user/viewendb/Detail&adon=129278132762038&noRT=1026781&return=regist&re\_id=129278132762038

Questions or Comments >>

Query Home Customer Search RE Search ID Search Document Search **Search Results** TCEQ Home

### Central Registry

The Customer Name displayed may be different than the Customer Name associated to the Additional IDs related to the customer. This name may be different due to ownership changes, legal name changes, or other administrative changes.

Detail of: **Water Districts Registration 5443200**  
 For: **LITTLE CYPRESS UTILITY DISTRICT (RN101266781)**  
 No physical location description on file.

Registration Status: **INACTIVE**

Held by: **Little Cypress Utility District (CN600697635)** View Issued To History  
**RESPONSIBLE PARTY** Since 06/14/1985

Mailing Address: Not on file

---

#### Related Information:

##### Registration Information

There is no information related to this Registration in the following categories:

- Commissioners' Actions
- Correspondence Tracking
- Effective Enforcement Orders
- Criminal Convictions
- Proposed Enforcement Orders
- Complaints
- Discharges
- Emergency Response Events
- Emission Events
- Fish Kills
- Other Incidents
- Investigations
- Periodic Reports

---

Site Help | Disclaimer | Web Policies | Accessibility | Our Compact with Texans | TCEQ Homeland Security | Contact us | Central Registry | Search Hints | Report Data Errors  
 Statewide Links: Texas.gov | Texas Homeland Security | TRAIL Statewide Archive | Texas Veterans Portal

© 2002 - 2020 Texas Commission on Environmental Quality

A final search in TCEQ's Water District Database (WDD) showed there is no address available.

https://www.texas.gov/cpublicsearch/...  
**TEXAS COMMISSION ON ENVIRONMENTAL QUALITY**  
 Query Home Customer Search **RL Search** ID Search Document Search Search Results TCEQ Home  
**CN600697635 Affiliation with RN101266781**  
**Customer Information**  
 CN Number: CN600697635  
 Last Update Date: 01/08/2002  
 Name: LITTLE CYPRESS UTILITY DISTRICT  
 Legal Name: Little Cypress Utility District  
 Customer Type: ORGANIZATION  
The Customer Name displayed may be different than the Customer Name associated to the Additional IDs related to the customer. This name may be different due to ownership changes, legal name changes, or other administrative changes.  
**Affiliation Information**  
 Customer Role(s): RESPONSIBLE PARTY  
 Begin Date: 06/14/1985  
 End Date:  
**Regulated Entity Information**  
 RN Number: RN101266781  
 Name: LITTLE CYPRESS UTILITY DISTRICT  
 Primary Business: No primary business description on file.  
 Street Address: No street address on file.  
 County: HARRISON  
 Nearest City: No near city on file.  
 State: TX  
 Near ZIP Code: No near zip code on file.  
 Physical Location: No physical location description ON file.  
**Permits, Registrations, or Other Authorizations**  
 There is 1 program and ID for this regulated entity and customer.  
 1-1 of 1 Records  

Program	ID Type	ID Number	ID Status
DISTRICTS	REGISTRATION	5441206	INACTIVE


  
Site Map | Disclaimer | Web Policies | Accessibility | Our Compact with Texans | TCEQ Homeland Security | Contact Us | Central Registry | Search Hints |

As the result of the searches we were unable to provide a notice to the Little Cypress Utility District as directed by the staff. Please find enclosed the following items:

1. Signed, dated and notarized Affidavit of Notice to Current Customer, Landowners, Neighboring Utilities, and Affected parties.
2. Copy of the actual notice and maps sent to the affected parties.
3. Signed, dated and notarized PUC Publisher's Affidavit form with tear sheets for the August 6<sup>th</sup> and August 13<sup>th</sup> publication in the Marshall News Messenger.

Thank you for considering this additional information. If you need any additional information please contact me at 972-784-7777.

Sincerely,

  
 Charles Massey  
 Project Manager

cc: Leanna Echols, West Harrison WSC

# PUBLIC UTILITY COMMISSION OF TEXAS



## AFFIDAVIT OF NOTICE TO CURRENT CUSTOMER, LANDOWNERS, NEIGHBORING UTILITIES AND AFFECTED PARTIES DOCKET NO. **50814**

STATE OF TEXAS  
COUNTY OF Collin

West Harrison Water Supply Corporation has provided individual notice to the following entities, landowners and customers:

	DATE OF NOTICE
<u>Harrison County Judge</u>	<u>August 5, 2020</u>
<u>Gill WSC</u>	<u>August 5, 2020</u>
<u>Sabine River Authority</u>	<u>August 5, 2020</u>
<u>Talley WSC</u>	<u>August 5, 2020</u>
<u>BP America Inc</u>	<u>August 5, 2020</u>
<u>Brumble G K &amp; Carolyn</u>	<u>August 5, 2020</u>
<u>Byers James Earl</u>	<u>August 5, 2020</u>
<u>Peters Kevin M</u>	<u>August 5, 2020</u>
<u>Sneed Vickie ETAL</u>	<u>August 5, 2020</u>
<u>Southwestern Electric Power Co</u>	<u>August 5, 2020</u>
<u>Taylor John B Alvin L Taylor</u>	<u>August 5, 2020</u>
<u> </u>	<u> </u>

OATH

I, Eddy Daniel, P.E. being duly sworn, file this form as  
Engineer/Consultant (indicate relationship to applicant, that is  
owner, member of partnership, title of officer of corporation, or other authorized representative of  
applicant); that in such capacity, I am qualified and authorized to file and verify such form, am  
personally familiar with the notices given with this application, and have complied with all notice  
requirements in the application and application acceptance letter; and that all such statements made and  
matters set forth therein are true and correct.

Eddy Daniel P.E.

Applicant's Authorized Representative

If the applicant to this form is any person other than the sole owner, partner, officer of the applicant,  
or its' attorney, a properly verified Power of Attorney must be enclosed.

Subscribed and sworn to before me this 7th day of August 2020,  
to certify which witness my hand and seal of office.


Charles Massey

Notary Public in and for the State of Texas

Charles Massey

Print or Type Name of Notary Public

Commission Expires 04-30-2024



***Notice to Neighboring Systems, Landowners and Cities***

**NOTICE OF APPLICATION TO AMEND A CERTIFICATE OF CONVENIENCE AND  
NECESSITY TO PROVIDE WATER UTILITY SERVICE IN HARRISON COUNTY, TEXAS**

To: \_\_\_\_\_  
(Landowners, Neighboring System or City)

Date Notice Mailed: August 5, 2020

\_\_\_\_\_  
(Address)

\_\_\_\_\_  
(City State Zip)

West Harrison Water Supply Corporation has filed an application with the Public Utility Commission of Texas to amend its Certificate of Convenience and Necessity (CCN) No. 12728 for the provision of retail Water utility service in Harrison County.

The requested area is located approximately 4.7 miles southeast of downtown Hallsville, Texas, and is generally bounded on the north by Interstate Highway 20; on the east by FM 3251; on the south by Red Oak Road; and on the west by Finklea Road. The total requested area includes approximately 447 acres and 3 current customers.

**See enclosed map showing the requested area.**

*Persons who wish to intervene in the proceeding or comment upon action sought should contact the Public Utility Commission, P.O. Box 13326, Austin, Texas 78711-3326, or call the Public Utility Commission at (512) 936-7120 or (888) 782-8477. Hearing- and speech-impaired individuals with text telephones (TTY) may contact the commission at (512) 936-7136. The deadline for intervention in the proceeding is (30 days from the mailing or publication of notice, whichever occurs later, unless otherwise provided by the presiding officer). You must send a letter requesting intervention to the commission which is received by that date. The letter must include the person's name, address, email address and fax number if applicable.*

If a valid public hearing is requested, the Commission will forward the application to the State Office of Administrative Hearings (SOAH) for a hearing. If no settlement is reached and an evidentiary hearing is held, SOAH will submit a recommendation to the Commission for final decision. An evidentiary hearing is a legal proceeding similar to a civil trial in state district court.

A landowner with a tract of land at least 25 acres or more, that is partially or wholly located within the requested area, may file a written request with the Commission to be excluded from the requested area ("opt out") within (30) days from the date that notice was provided by the Utility. All opt out requests must include a large-scale map, a metes and bounds description of the landowner's tract of land, landowner's name, address, email address and fax number, if applicable.

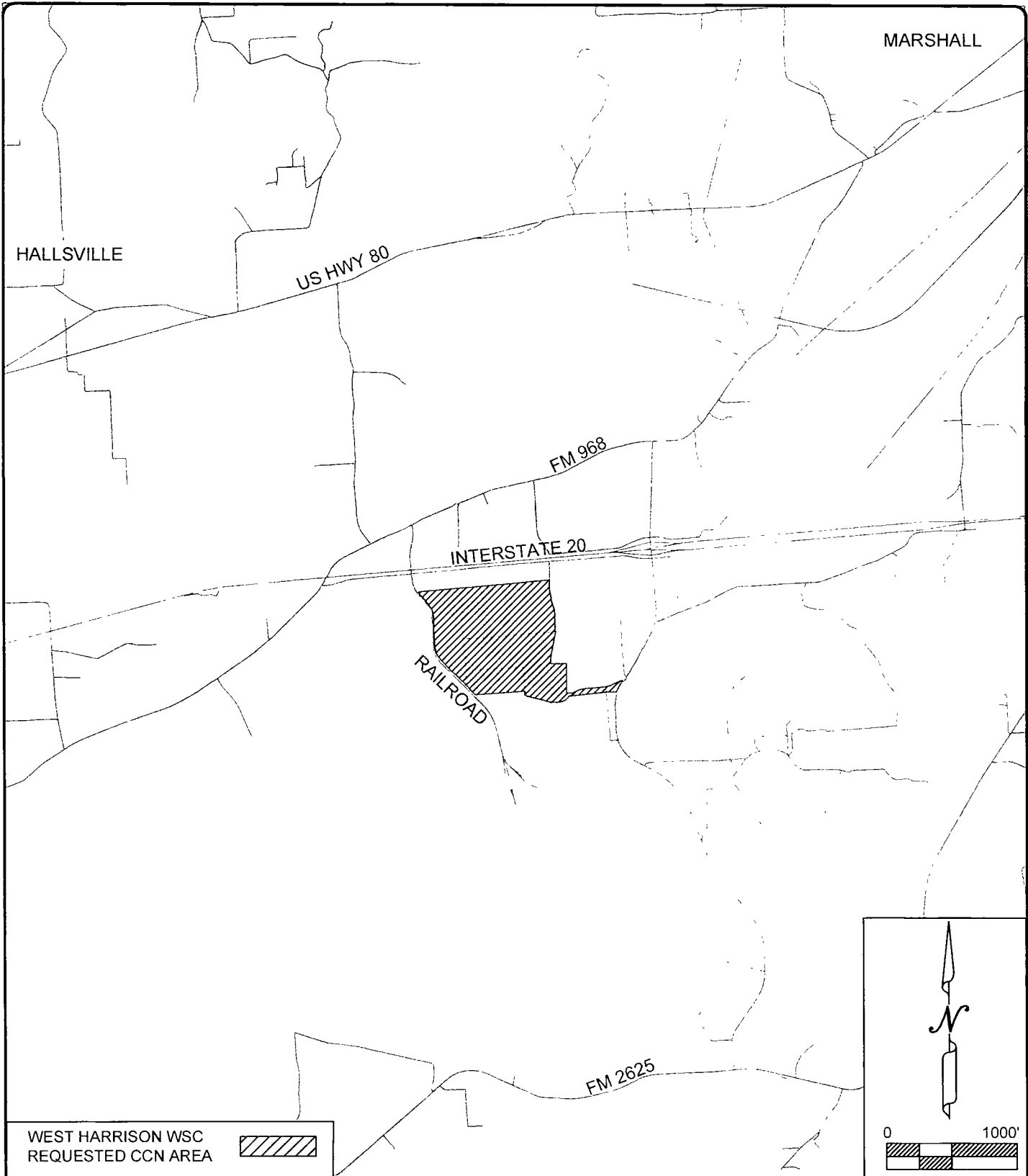
Persons who wish to request this option should file the required documents with the:

Public Utility Commission of Texas  
Central Records  
1701 N. Congress, P. O. Box 13326  
Austin, TX 78711-3326

In addition, the landowner must also send a copy of the opt out request to the Utility. Staff may request additional information regarding your request.

Si desea información en español, puede llamar al 1-888-782-8477.


Updated: April 13, 2020



SHEET 1 OF 1

APPLICATION OF WEST HARRISON WATER SUPPLY CORPORATION TO AMEND A WATER CERTIFICATE OF CONVENIENCE AND NECESSITY IN HARRISON COUNTY

GENERAL LOCATION MAP



**Daniel** r wn Inc.  
 118 McKinney St.  
 P.O. Box 800  
 Farmersville, Texas 75442  
 Phone 372-784-7777  
 www.DanielConsultants.com

DESIGNED EWD	DATE 09-19-2020	FIRM REGISTRATION NO
DRAWN M K W	REVISION N/C	F-002225
FILE N West Harrison WSC\CCN\CCN 2019\CCN Map NAD83		



FM 3251

Strong Rd

INTERSTATE 20

CR 3211

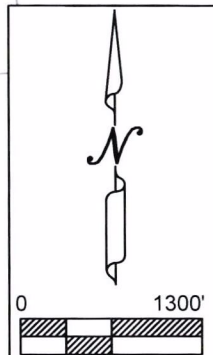
FINKLEA RD

RAILROAD

RED OAK RD

FM 3251

WEST HARRISON WSC  
REQUESTED CCN AREA



SHEET 1 OF 1

APPLICATION OF WEST HARRISON WATER SUPPLY  
CORPORATION TO AMEND A WATER CERTIFICATE OF  
CONVENIENCE AND NECESSITY IN HARRISON COUNTY

DETAIL MAP



Daniel Brown Inc.

118 McKinney St.  
P.O. Box 900  
Farmersville, Texas 75442  
Phone 772-784-7777  
www.DanielBrown.com

DESIGNED: E.W.D.

DATE: 06-19-2020

FIRM REGISTRATION NO.

DRAWN: M.K.W.

REVISION: N/C

F-002225

FILE: N:\West Harrison WSC\CCN\CCN 2019\CCN Map NAD83