



Filing Receipt

Received - 2023-03-16 01:27:25 PM
Control Number - 50788
ItemNumber - 330

SOAH DOCKET NO. 473-20-4071.WS
PUC DOCKET NO. 50788

RATEPAYERS APPEAL OF THE	§	BEFORE THE STATE OFFICE
DECISION BY WINDERMERE OAKS	§	
WATER SUPPLY CORPORATION TO	§	OF
CHANGE WATER AND SEWER	§	
RATES	§	ADMINISTRATIVE HEARINGS

**RATEPAYER REPRESENTATIVES' SUPPLEMENTAL RESPONSE TO STAFF'S
FIRST REQUEST FOR INFORMATION: STAFF 1:2, 1:4 AND 1:8**

Ratepayers' Representatives ("Ratepayers") files its Supplement Response to Staff's First Request for Information (RFI) pursuant to 16 Tex. Admin. Code Ann § 22.144 (TAC). The response to such request is attached and is numbered as in the request. The parties may treat this response as if it were filed under oath.

Respectfully Submitted,

THE LAW OFFICE OF KATHRYN E. ALLEN,
PLLC
114 W. 7th St., Suite 1100
Austin, Texas 78701
(512) 495-1400 telephone
(512) 499-0094 fax

/s/ Kathryn E. Allen
Kathryn E. Allen
State Bar ID No. 01043100
kallen@keallenlaw.com

Attorneys for Ratepayers

Certificate of Service

I hereby certify that, unless otherwise ordered by the Presiding Officer, notice of this filing was provided to all parties of record via electronic mail on March 16, 2023.

/s/ Kathryn E. Allen
Kathryn E. Allen
State Bar ID No. 01043100
kallen@keallenlaw.com

Attorneys for Ratepayers

SOAH DOCKET NO. 473-20-4071.WS

PUC DOCKET NO. 50788

**RATEPAYERS REPRESENTATIVES' SUPPLEMENTAL RESPONSE TO STAFF'S
FIRST REQUEST FOR INFORMATION QUESTION NOS. 1-2**

STAFF 1-2 Are Ratepayers aware of any properties within the Windermere service area that shared a meter during the test year? If so, how many properties? Please provide supporting documentation

**SUPPLEMENTAL
RESPONSE:** The online advertisement for the Ratepayer and Member, Bus Hangar purports that tenants for this RV Storage Facility have access to water and sewer service. See Exhibit 4

Prepared by: Patti Flunker

Sponsored by: Patti Flunker

**RATEPAYERS REPRESENTATIVES' SUPPLEMENTAL RESPONSE TO STAFF'S
FIRST REQUEST FOR INFORMATION QUESTION NO. 1-4**

STAFF 1-4

Are Ratepayers aware of any properties that use water or sewer service for non-residential purposes. If so, please provide any details available to the Ratepayers, including how many properties, for how long, and for what purpose

**SUPPLEMENTAL
RESPONSE:**

The names in Chart A, B and C correspond to Windemere's Attachment to Staff 6-13. See Exhibit 1, 2 and 3 for supporting documents to each chart. Exhibit 2 contains one page of confidential data of a Windemere Ratepayer, therefore the original is being filed as a confidential filing. None of the properties within the Windemere Airpark subdivisions are permitted to be used for residential purposes. Many hangar properties adjacent to Windemere Airpark have been impressed with the same restrictions. BCAD typically classifies the hangars as "commercial" properties.

CHART A – Non-Residential Ratepayers – Spicewood Airport – see Exhibit 1

Member Name	Type of structure	Classification Purpose	Where is property located in CCN	In CCN - Service Area
BAILEY, MALCOM (not a member or listed as ratepayer on any Windemere document)	Hangar	Commercial.	Spicewood Airport	Yes -shares utility service with Foy
BLACKERBY, TED	Hangar	Commercial	Spicewood Airport	Yes
CONTRERAS, ARTURO	Hangar	Commercial	Spicewood Airport	Yes
COX, DENNIS	Hangar	Commercial	Spicewood Airport	No
DAVIS, ELICE	Hangar	Commercial	Spicewood Airport	Yes
DONATTI, FERNANDO	Hangar	Commercial	Spicewood Airport	Yes
EARNEST, WILLIAM T.	Hangar	Commercial	Spicewood Airport	Yes
ELPERS, KEVIN (AV8ME LLC)	Hangar	Commercial	Spicewood Airport	Yes
FEINGERSH, LARRY A	Hangar	Commercial	Spicewood Airport	Yes
FOY BY-PASS (sharing service with Martin/Bailey))	Hangar	Commercial	Spicewood Airport	Yes
HENDRICKS 2011 REVOCABLE CZT	Hangar	Commercial	Spicewood Airport	Yes
JACKSON, KEVIN	Hangar	Commercial	Spicewood Airport	Yes
JOHNSON, DEAN	Hangar	Commercial	Spicewood Airport	Yes

KMOORE INVESTMENTS	Hangar	Commercial	Spicewood Airport	Yes
MARTIN, SCOTT	Hangar	Commercial	Spicewood Airport	Yes
MARTIN, DANA (sharing water service with FOY BY-PASS, not a member or listed as a ratepayer on any Windermere document)	Hangar	Commercial	Spicewood Airport	Yes
MC CORMICK, MICHAEL	Hangar	Commercial	Spicewood Airport	Yes
MEADE, CARL-CELYNA	Hangar	Commercial	Spicewood Airport	Yes
MILLER, SCOTT-JUDY	Hangar	Commercial	Spicewood Airport	Yes
REICHART, LINDA/JAY	Hangar	Commercial	Spicewood Airport	Yes
WADE, LARRY	Hangar	Commercial	Spicewood Airport	Yes
WILLIAMS	Hangar	Commercial	Spicewood Airport	Yes
WYATT, JOE B - FAYE	Hangar	Commercial	Spicewood Airport	Yes

CHART B – Non-Residential Ratepayers – See Exhibit 2


Member Name	Type of structure	Classification Purpose	Where is property located in CCN	In CCN - Service Area
 (2-inch line for development)	No structure associated with meter	Development	Spicewood Airport	Yes
WINDERMERE OAKS POA	POA Common Areas; pools, outside bathrooms	Non-profit Property Owners Association	Windermere Oaks	Yes

CHART C – Non-Residential Ratepayers – RV Rental Units See Exhibit 3

Member Name	Type of structure	Classification Purpose	Where is property located in CCN	In CCN - Service Area
BUS HANGARS LLC	Multiple RV Storage Facility	Commercial	County Road near entrance gate into Windermere Oaks	Yes

Prepared by: Patti Flunker
Sponsored by: Patti Flunker

SOAH DOCKET NO. 473-20-4071.WS
PUC DOCKET NO. 50788

**RATEPAYERS REPRESENTATIVES' SUPPLEMENTAL RESPONSE TO
STAFF'S FIRST REQUEST FOR INFORMATION QUESTION NO. 1-9**

STAFF 1-9

Given the jury finding in Rene French, John Richard Dial, Stuart Bruce Sorgen, Intervenor Plaintiffs, and as Representatives for Windermere Oaks Water Supply Corporation v. Friendship Homes & Hangars, LLC and Burnet County Commissioners Court, Windermere Water Supply Corporation et. al. that Dana Martin breached her fiduciary duty to Windermere, have ratepayers received any communication from the Windermere Board of Directors indicating whether it intends to pursue recovery of the 2019 cost of Ms. Martin's legal defense from Ms. Martin? If so, did the Board indicate when and how it would attempt to recover those costs?

**SUPPLEMENTAL
RESPONSE:**

Windermere's responses to Ratepayers' RFI 7-5 and 7-6 indicate that Windermere does not believe any amount is recoverable from Martin or any other director defendant pursuant to the signed undertakings approved by the board. Those undertakings require repayment of "amounts paid, or reimbursed to" the director defendants. Windermere claims no amounts have been paid or reimbursed. Pursuant to that view, Windermere would be unable to recover any of the legal costs from any of the director defendants, even if on appeal the findings against Martin are affirmed and the summary judgment in favor of the others is reversed.

Prepared by: Patti Flunker

Sponsored by: Patti Flunker

Burnet CAD

Property Search > 73705 BRUNNER JASON WILLIAM & KELLY NICOLE CRONE for Year 2023

Tax Year: 2023 - Values not available

Property

Account

Property ID:	73705	Legal Description:	ABS A0776 MA. CATALINA SALINAS, TRACT PT OF 43, .241 ACRES
Geographic ID:	B0776-0000-00042-106	Zoning:	
Type:	Real	Agent Code:	
Property Use Code:			
Property Use Description:			

Location

Address:	106 SKY KING DR TX	Mapco:	
Neighborhood:	WINDERMERE AIRPORT AREA	Map ID:	512
Neighborhood CD:	WIND-AP		

Owner

Name:	BRUNNER JASON WILLIAM & KELLY NICOLE CRONE	Owner ID:	235829
Mailing Address:	1136 W 23RD HOUSTON, TX 77008	% Ownership:	100.0000000000%
		Exemptions:	

Values

(+) Improvement Homesite Value:	+	N/A	
(+) Improvement Non-Homesite Value:	+	N/A	
(+) Land Homesite Value:	+	N/A	
(+) Land Non-Homesite Value:	+	N/A	Ag / Timber Use Value
(+) Agricultural Market Valuation:	+	N/A	N/A
(+) Timber Market Valuation:	+	N/A	N/A
(=) Market Value:	=	N/A	
(-) Ag or Timber Use Value Reduction:	-	N/A	
(=) Appraised Value:	=	N/A	
(-) HS Cap:	-	N/A	
(=) Assessed Value:	=	N/A	

Taxing Jurisdiction

Owner: BRUNNER JASON WILLIAM & KELLY NICOLE CRONE
 % Ownership: 100.0000000000%
 Total Value: N/A

Entity	Description	Tax Rate	Appraised Value	Taxable Value	Estimated Tax
CAD	CENTRAL APPRAISAL DISTRICT	N/A	N/A	N/A	N/A
ESD9	*EMERG SERV DIST #9 (ESD9)	N/A	N/A	N/A	N/A
GBU	*BURNET COUNTY	N/A	N/A	N/A	N/A
RSP	*CO SPECIAL, ROAD & BRIDGE	N/A	N/A	N/A	N/A
SMA	*MARBLE FALLS ISD	N/A	N/A	N/A	N/A
WCD	*WATER CONSERV DIST OF CENTRAL TEXAS	N/A	N/A	N/A	N/A
Total Tax Rate:		N/A			
Taxes w/Current Exemptions:					N/A
Taxes w/o Exemptions:					N/A

Improvement / Building

Improvement #1: COMMERCIAL State Code: F1 Living Area: 6216.0 sqft Value: N/A

Type	Description	Class CD	Exterior Wall	Year Built	SQFT
MA	MAIN AREA	101B+		2013	3600.0
CON	CONCRETE	101B+		2013	2400.0
MA	MAIN AREA	HNGLAG		2016	1440.0
MAA	MULTI MAINS	HNGLAG		2016	1176.0
POR	PORCH	*		2019	160.0
CON	CONCRETE	*		2020	1240.0

Land

#	Type	Description	Acres	Sqft	Eff Front	Eff Depth	Market Value	Prod. Value
1	F1	F1	0.2410	10454.40	0.00	0.00	N/A	N/A

Roll Value History

Year	Improvements	Land Market	Ag Valuation	Appraised	HS Cap	Assessed
2023	N/A	N/A	N/A	N/A	N/A	N/A
2022	\$513,544	\$60,113	0	573,657	\$0	\$573,657

2021	\$513,544	\$60,113	0	573,657	\$0	\$573,657
------	-----------	----------	---	---------	-----	-----------

Deed History - (Last 3 Deed Transactions)

#	Deed Date	Type	Description	Grantor	Grantee	Volume	Page	Deed Number
1	6/30/2021	WDLIEN	WARRANTY DEED WITH VENDORS LIEN	COX DENNIS J	BRUNNER JASON WILLIAM & KELLY NICOLE CRONE			202111212
2	2/4/2021	WD	WARRANTY DEED	COX DENNIS & MELISSA	COX DENNIS J			202102566
3	5/2/2019	WD	WARRANTY DEED	CONTRERAS ARTURO	COX DENNIS & MELISSA			201904480

Tax Due

Property Tax Information as of 03/15/2023

Amount Due If Paid on: 

Year	Taxing Jurisdiction	Taxable Value	Base Tax	Base Taxes Paid	Base Tax Due	Discount / Penalty & Interest	Attorney Fees	Amount Due
2022	*EMERG SERV DIST #9 (ESD9)	\$573,657	\$573.66	\$573.66	\$0.00	\$0.00	\$0.00	\$0.00
2022	*BURNET COUNTY	\$573,657	\$1928.06	\$1928.06	\$0.00	\$0.00	\$0.00	\$0.00
2022	*CO SPECIAL, ROAD & BRIDGE	\$573,657	\$232.33	\$232.33	\$0.00	\$0.00	\$0.00	\$0.00
2022	*MARBLE FALLS ISD	\$573,657	\$6156.48	\$6156.48	\$0.00	\$0.00	\$0.00	\$0.00
2022	*WATER CONSERV DIST OF CENTRAL TEXAS	\$573,657	\$32.70	\$32.70	\$0.00	\$0.00	\$0.00	\$0.00
2022 TOTAL:			\$8923.23	\$8923.23	\$0.00	\$0.00	\$0.00	\$0.00
2021	*EMERG SERV DIST #9 (ESD9)	\$573,657	\$573.66	\$573.66	\$0.00	\$0.00	\$0.00	\$0.00
2021	*BURNET COUNTY	\$573,657	\$2025.01	\$2025.01	\$0.00	\$0.00	\$0.00	\$0.00
2021	*CO SPECIAL, ROAD & BRIDGE	\$573,657	\$267.90	\$267.90	\$0.00	\$0.00	\$0.00	\$0.00
2021	*MARBLE FALLS ISD	\$573,657	\$6395.12	\$6395.12	\$0.00	\$0.00	\$0.00	\$0.00
2021	*WATER CONSERV DIST OF CENTRAL TEXAS	\$573,657	\$38.44	\$38.44	\$0.00	\$0.00	\$0.00	\$0.00
2021 TOTAL:			\$9300.13	\$9300.13	\$0.00	\$0.00	\$0.00	\$0.00
BRUNNER JASON WILLIAM & KELLY NICOLE CRONE TOTAL:			\$18223.36	\$18223.36	\$0.00	\$0.00	\$0.00	\$0.00
2013	*BURNET COUNTY	\$60,113	\$212.38	\$212.38	\$0.00	\$0.00	\$0.00	\$0.00
2013	*CO SPECIAL, ROAD & BRIDGE	\$60,113	\$25.13	\$25.13	\$0.00	\$0.00	\$0.00	\$0.00
2013	*MARBLE FALLS ISD	\$60,113	\$769.45	\$769.45	\$0.00	\$0.00	\$0.00	\$0.00
2013	*WATER CONSERV DIST OF CENTRAL TEXAS	\$60,113	\$5.89	\$5.89	\$0.00	\$0.00	\$0.00	\$0.00
2013 TOTAL:			\$1012.85	\$1012.85	\$0.00	\$0.00	\$0.00	\$0.00
2012	*BURNET COUNTY	\$60,113	\$211.42	\$211.42	\$0.00	\$0.00	\$0.00	\$0.00
2012	*CO SPECIAL, ROAD & BRIDGE	\$60,113	\$25.07	\$25.07	\$0.00	\$0.00	\$0.00	\$0.00
2012	*MARBLE FALLS ISD	\$60,113	\$769.45	\$769.45	\$0.00	\$0.00	\$0.00	\$0.00
2012	*WATER CONSERV DIST OF CENTRAL TEXAS	\$60,113	\$5.95	\$5.95	\$0.00	\$0.00	\$0.00	\$0.00
2012 TOTAL:			\$1011.89	\$1011.89	\$0.00	\$0.00	\$0.00	\$0.00
2011	*BURNET COUNTY	\$60,113	\$200.30	\$200.30	\$0.00	\$0.00	\$0.00	\$0.00
2011	*CO SPECIAL, ROAD & BRIDGE	\$60,113	\$23.56	\$23.56	\$0.00	\$0.00	\$0.00	\$0.00
2011	*MARBLE FALLS ISD	\$60,113	\$775.46	\$775.46	\$0.00	\$0.00	\$0.00	\$0.00
2011	*WATER CONSERV DIST OF CENTRAL TEXAS	\$60,113	\$6.01	\$6.01	\$0.00	\$0.00	\$0.00	\$0.00
2011 TOTAL:			\$1005.33	\$1005.33	\$0.00	\$0.00	\$0.00	\$0.00
2010	*CO SPECIAL, ROAD & BRIDGE	\$60,113	\$23.38	\$23.38	\$0.00	\$0.00	\$0.00	\$0.00
2010	*WATER CONSERV DIST OF CENTRAL TEXAS	\$60,113	\$6.49	\$6.49	\$0.00	\$0.00	\$0.00	\$0.00
2010	*BURNET COUNTY	\$60,113	\$198.55	\$198.55	\$0.00	\$0.00	\$0.00	\$0.00
2010	*MARBLE FALLS ISD	\$60,113	\$775.46	\$775.46	\$0.00	\$0.00	\$0.00	\$0.00
2010 TOTAL:			\$1003.88	\$1003.88	\$0.00	\$0.00	\$0.00	\$0.00
2009	*BURNET COUNTY	\$60,113	\$196.39	\$196.39	\$0.00	\$0.00	\$0.00	\$0.00
2009	*CO SPECIAL, ROAD & BRIDGE	\$60,113	\$21.64	\$21.64	\$0.00	\$0.00	\$0.00	\$0.00
2009	*WATER CONSERV DIST OF CENTRAL TEXAS	\$60,113	\$7.87	\$7.87	\$0.00	\$0.00	\$0.00	\$0.00
2009	*MARBLE FALLS ISD	\$60,113	\$772.46	\$772.46	\$0.00	\$0.00	\$0.00	\$0.00
2009 TOTAL:			\$998.36	\$998.36	\$0.00	\$0.00	\$0.00	\$0.00
2008	*BURNET COUNTY	\$60,113	\$196.99	\$196.99	\$0.00	\$0.00	\$0.00	\$0.00
2008	*CO SPECIAL, ROAD & BRIDGE	\$60,113	\$21.04	\$21.04	\$0.00	\$0.00	\$0.00	\$0.00
2008	*MARBLE FALLS ISD	\$60,113	\$754.42	\$754.42	\$0.00	\$0.00	\$0.00	\$0.00
2008	*WATER CONSERV DIST OF CENTRAL TEXAS	\$60,113	\$8.24	\$8.24	\$0.00	\$0.00	\$0.00	\$0.00
2008 TOTAL:			\$980.69	\$980.69	\$0.00	\$0.00	\$0.00	\$0.00
2007	*BURNET COUNTY	\$60,113	\$209.07	\$209.07	\$0.00	\$0.00	\$0.00	\$0.00
2007	*CO SPECIAL, ROAD & BRIDGE	\$60,113	\$18.09	\$18.09	\$0.00	\$0.00	\$0.00	\$0.00
2007	*MARBLE FALLS ISD	\$60,113	\$742.40	\$742.40	\$0.00	\$0.00	\$0.00	\$0.00
2007	*WATER CONSERV DIST OF CENTRAL TEXAS	\$60,113	\$9.08	\$9.08	\$0.00	\$0.00	\$0.00	\$0.00
2007 TOTAL:			\$978.64	\$978.64	\$0.00	\$0.00	\$0.00	\$0.00
2006	*BURNET COUNTY	\$30,000	\$106.59	\$106.59	\$0.00	\$0.00	\$0.00	\$0.00
2006	*CO SPECIAL, ROAD & BRIDGE	\$30,000	\$7.62	\$7.62	\$0.00	\$0.00	\$0.00	\$0.00
2006	*MARBLE FALLS ISD	\$30,000	\$441.48	\$441.48	\$0.00	\$0.00	\$0.00	\$0.00
2006	*WATER CONSERV DIST OF CENTRAL TEXAS	\$30,000	\$4.96	\$4.96	\$0.00	\$0.00	\$0.00	\$0.00
2006 TOTAL:			\$560.65	\$560.65	\$0.00	\$0.00	\$0.00	\$0.00
2018	*BURNET COUNTY	\$299,385	\$1042.76	\$1042.76	\$0.00	\$0.00	\$0.00	\$0.00
2018	*CO SPECIAL, ROAD & BRIDGE	\$299,385	\$124.84	\$124.84	\$0.00	\$0.00	\$0.00	\$0.00
2018	*MARBLE FALLS ISD	\$299,385	\$3798.00	\$3798.00	\$0.00	\$0.00	\$0.00	\$0.00
2018	*WATER CONSERV DIST OF CENTRAL TEXAS	\$299,385	\$23.95	\$23.95	\$0.00	\$0.00	\$0.00	\$0.00
2018	*EMERG SERV DIST #9 (ESD9)	\$299,385	\$299.39	\$299.39	\$0.00	\$0.00	\$0.00	\$0.00
2018 TOTAL:			\$5288.94	\$5288.94	\$0.00	\$0.00	\$0.00	\$0.00
2017	*EMERG SERV DIST #9 (ESD9)	\$267,936	\$267.94	\$267.94	\$0.00	\$0.00	\$0.00	\$0.00
2017	*BURNET COUNTY	\$267,936	\$951.44	\$951.44	\$0.00	\$0.00	\$0.00	\$0.00
2017	*CO SPECIAL, ROAD & BRIDGE	\$267,936	\$112.00	\$112.00	\$0.00	\$0.00	\$0.00	\$0.00

Burnet CAD

Property Search > 106629 AL-RASHID RAMZI & NICOLE for Year 2023

Tax Year: 2023 - Values not available

Property

Account

Property ID: 106629
 Geographic ID: 80776-0000-00044-200
 Type: Real
 Property Use Code:
 Property Use Description:

Legal Description: ABS A0776 MA. CATALINA SALINAS, .0991 ACRES
 Zoning:
 Agent Code:

Location

Address: 222 AIRSTRIP RD
 SPICEWOOD, TX 78669
 Neighborhood: WINDERMERE AIRPORT AREA
 Neighborhood CD: WIND-AP

Mapsco:
 Map ID: 512

Owner

Name: AL-RASHID RAMZI & NICOLE
 Mailing Address: 11801 HWY 71 W
 AUSTIN, TX 78738

Owner ID: 231937
 % Ownership: 100.000000000000%

Exemptions:

Values

(+) Improvement Homesite Value:	+	N/A	
(+) Improvement Non-Homesite Value:	+	N/A	
(+) Land Homesite Value:	+	N/A	
(+) Land Non-Homesite Value:	+	N/A	Ag / Timber Use Value
(+) Agricultural Market Valuation:	+	N/A	N/A
(+) Timber Market Valuation:	+	N/A	N/A
<hr/>			
(=) Market Value:	=	N/A	
(-) Ag or Timber Use Value Reduction:	-	N/A	
<hr/>			
(=) Appraised Value:	=	N/A	
(-) HS Cap:	-	N/A	
<hr/>			
(=) Assessed Value:	=	N/A	

Taxing Jurisdiction

Owner: AL-RASHID RAMZI & NICOLE
 % Ownership: 100.000000000000%
 Total Value: N/A

Entity	Description	Tax Rate	Appraised Value	Taxable Value	Estimated Tax	
CAD	CENTRAL APPRAISAL DISTRICT	N/A	N/A	N/A	N/A	
ESD9	*EMERG SERV DIST #9 (ESD9)	N/A	N/A	N/A	N/A	
GBU	*BURNET COUNTY	N/A	N/A	N/A	N/A	
RSP	*CO SPECIAL, ROAD & BRIDGE	N/A	N/A	N/A	N/A	
SMA	*MARBLE FALLS ISD	N/A	N/A	N/A	N/A	
WCD	*WATER CONSERV DIST OF CENTRAL TEXAS	N/A	N/A	N/A	N/A	
Total Tax Rate:		N/A				
Taxes w/Current Exemptions:					N/A	
Taxes w/o Exemptions:					N/A	

Improvement / Building

Improvement #1: COMMERCIAL State Code: F1 Living Area: 3850.0 sqft Value: N/A

Type	Description	Class CD	Exterior Wall	Year Built	SQFT
MA	MAIN AREA	101B+		2013	2750.0
ASP	ASPHALT	101B+		2013	825.0
MA	MAIN AREA	HNGLAG		0	1100.0
CON	CONCRETE	*			250.0

Land

#	Type	Description	Acres	Sqft	Eff Front	Eff Depth	Market Value	Prod. Value
1	F1	F1	0.0991	4316.00	0.00	0.00	N/A	N/A

Roll Value History

Year	Improvements	Land Market	Ag Valuation	Appraised	HS Cap	Assessed
2023	N/A	N/A	N/A	N/A	N/A	N/A
2022	\$292,963	\$24,817	0	317,780	\$0	\$317,780
2021	\$292,963	\$24,817	0	317,780	\$0	\$317,780

Deed History - (Last 3 Deed Transactions)

Burnet CAD

Property Search Results > 109549 WILLIAMS MICHAEL E & ANTONIA R for Year 2021

Tax Year: 2021

Property

Account

Property ID:	109549	Legal Description:	S8649 WINDERMERE AIRPARK LOT 46D-1, SEC 2
Geographic ID:	08649-0200-00046-D10	Zoning:	
Type:	Real	Agent Code:	194616
Property Use Code:			
Property Use Description:			

Location

Address:		Map ID:	512
Neighborhood:	WINDERMERE AIRPORT AREA		
Neighborhood CD:	WIND-AP		

Owner

Name:	WILLIAMS MICHAEL E & ANTONIA R	Owner ID:	209411
Mailing Address:	3505 DOUGLAS DR HORSESHOE BAY, TX 78657	% Ownership:	100.000000000000%
		Exemptions:	

Values

(+) Improvement Homesite Value:	+	\$0	
(+) Improvement Non-Homesite Value:	+	\$167,903	
(+) Land Homesite Value:	+	\$0	
(+) Land Non-Homesite Value:	+	\$30,056	Ag / Timber Use Value
(+) Agricultural Market Valuation:	+	\$0	\$0
(+) Timber Market Valuation:	+	\$0	\$0
(=) Market Value:	=	\$197,959	
(-) Ag or Timber Use Value Reduction:	-	\$0	
(=) Appraised Value:	=	\$197,959	
(-) HS Cap:	-	\$0	
(=) Assessed Value:	=	\$197,959	

Taxing Jurisdiction

Owner:	WILLIAMS MICHAEL E & ANTONIA R
% Ownership:	100.000000000000%
Total Value:	\$197,959

Entity	Description	Tax Rate	Appraised Value	Taxable Value	Estimated Tax
CAD	CENTRAL APPRAISAL DISTRICT	0.000000	\$197,959	\$197,959	\$0.00
ESD9	*EMERG SERV DIST #9 (ESD9)	0.100000	\$197,959	\$197,959	\$197.96
GBU	*BURNET COUNTY	0.353000	\$197,959	\$197,959	\$698.80
RSP	*CO SPECIAL, ROAD & BRIDGE	0.046700	\$197,959	\$197,959	\$92.45
SMA	*MARBLE FALLS ISD	1.114800	\$197,959	\$197,959	\$2,206.85
WCD	*WATER CONSERV DIST OF CENTRAL TEXAS	0.006700	\$197,959	\$197,959	\$13.26
Total Tax Rate:		1.621200			
				Taxes w/Current Exemptions:	\$3,209.32
				Taxes w/o Exemptions:	\$3,209.32

Improvement / Building

Improvement #1: COMMERCIAL State Code: F1 Living Area: 3000.0 sqft Value: \$167,903

Type	Description	Class CD	Exterior Wall	Year Built	SQFT
MA	MAIN AREA	101B+		2013	3000.0
CON	CONCRETE	101B+		2013	1728.0

Land

#	Type	Description	Acres	Sqft	Eff Front	Eff Depth	Market Value	Prod. Value
1	F1	F1	0.1200	5227.20	0.00	0.00	\$30,056	\$0

Roll Value History

Year	Improvements	Land Market	Ag Valuation	Appraised	HS Cap	Assessed
2023	N/A	N/A	N/A	N/A	N/A	N/A
2022	\$167,903	\$30,056	0	197,959	\$0	\$197,959
2021	\$167,903	\$30,056	0	197,959	\$0	\$197,959

Deed History - (Last 3 Deed Transactions)

#	Deed Date	Type	Description	Grantor	Grantee	Volume	Page	Deed Number
1	1/31/2023	WD	WARRANTY DEED	WILLIAMS MICHAEL E &	WILLIAMS MICHAEL AND			02301786

				ANTONIA R	ANTONIA TRUST	
2	11/3/2015	WD	WARRANTY DEED	BESTERVELD PAUL Z	WILLIAMS MICHAEL E & ANTONIA R	201509301

Tax Due

Property Tax Information as of 03/15/2023

Amount Due If Paid on: 

Year	Taxing Jurisdiction	Taxable Value	Base Tax	Base Taxes Paid	Base Tax Due	Discount / Penalty & Interest	Attorney Fees	Amount Due
2022	*EMERG SERV DIST #9 (ESD9)	\$197,959	\$197.96	\$197.96	\$0.00	\$0.00	\$0.00	\$0.00
2022	*BURNET COUNTY	\$197,959	\$665.34	\$665.34	\$0.00	\$0.00	\$0.00	\$0.00
2022	*CO SPECIAL, ROAD & BRIDGE	\$197,959	\$80.17	\$80.17	\$0.00	\$0.00	\$0.00	\$0.00
2022	*MARBLE FALLS ISD	\$197,959	\$2124.50	\$2124.50	\$0.00	\$0.00	\$0.00	\$0.00
2022	*WATER CONSERV DIST OF CENTRAL TEXAS	\$197,959	\$11.28	\$11.28	\$0.00	\$0.00	\$0.00	\$0.00
2022 TOTAL:			\$3079.25	\$3079.25	\$0.00	\$0.00	\$0.00	\$0.00
2021	*EMERG SERV DIST #9 (ESD9)	\$197,959	\$197.96	\$197.96	\$0.00	\$0.00	\$0.00	\$0.00
2021	*BURNET COUNTY	\$197,959	\$698.80	\$698.80	\$0.00	\$0.00	\$0.00	\$0.00
2021	*CO SPECIAL, ROAD & BRIDGE	\$197,959	\$92.45	\$92.45	\$0.00	\$0.00	\$0.00	\$0.00
2021	*MARBLE FALLS ISD	\$197,959	\$2206.85	\$2206.85	\$0.00	\$0.00	\$0.00	\$0.00
2021	*WATER CONSERV DIST OF CENTRAL TEXAS	\$197,959	\$13.26	\$13.26	\$0.00	\$0.00	\$0.00	\$0.00
2021 TOTAL:			\$3209.32	\$3209.32	\$0.00	\$0.00	\$0.00	\$0.00
2020	*BURNET COUNTY	\$158,491	\$567.71	\$567.71	\$0.00	\$0.00	\$0.00	\$0.00
2020	*CO SPECIAL, ROAD & BRIDGE	\$158,491	\$66.09	\$66.09	\$0.00	\$0.00	\$0.00	\$0.00
2020	*MARBLE FALLS ISD	\$158,491	\$1878.12	\$1878.12	\$0.00	\$0.00	\$0.00	\$0.00
2020	*WATER CONSERV DIST OF CENTRAL TEXAS	\$158,491	\$11.41	\$11.41	\$0.00	\$0.00	\$0.00	\$0.00
2020	*EMERG SERV DIST #9 (ESD9)	\$158,491	\$158.49	\$158.49	\$0.00	\$0.00	\$0.00	\$0.00
2020 TOTAL:			\$2681.82	\$2681.82	\$0.00	\$0.00	\$0.00	\$0.00
2019	*EMERG SERV DIST #9 (ESD9)	\$158,491	\$158.49	\$158.49	\$0.00	\$0.00	\$0.00	\$0.00
2019	*BURNET COUNTY	\$158,491	\$567.71	\$567.71	\$0.00	\$0.00	\$0.00	\$0.00
2019	*CO SPECIAL, ROAD & BRIDGE	\$158,491	\$66.09	\$66.09	\$0.00	\$0.00	\$0.00	\$0.00
2019	*MARBLE FALLS ISD	\$158,491	\$1899.67	\$1899.67	\$0.00	\$0.00	\$0.00	\$0.00
2019	*WATER CONSERV DIST OF CENTRAL TEXAS	\$158,491	\$11.73	\$11.73	\$0.00	\$0.00	\$0.00	\$0.00
2019 TOTAL:			\$2703.69	\$2703.69	\$0.00	\$0.00	\$0.00	\$0.00
2018	*BURNET COUNTY	\$158,491	\$552.02	\$552.02	\$0.00	\$0.00	\$0.00	\$0.00
2018	*CO SPECIAL, ROAD & BRIDGE	\$158,491	\$66.09	\$66.09	\$0.00	\$0.00	\$0.00	\$0.00
2018	*MARBLE FALLS ISD	\$158,491	\$2010.62	\$2010.62	\$0.00	\$0.00	\$0.00	\$0.00
2018	*WATER CONSERV DIST OF CENTRAL TEXAS	\$158,491	\$12.68	\$12.68	\$0.00	\$0.00	\$0.00	\$0.00
2018	*EMERG SERV DIST #9 (ESD9)	\$158,491	\$158.49	\$158.49	\$0.00	\$0.00	\$0.00	\$0.00
2018 TOTAL:			\$2799.90	\$2799.90	\$0.00	\$0.00	\$0.00	\$0.00
2017	*EMERG SERV DIST #9 (ESD9)	\$158,491	\$158.49	\$158.49	\$0.00	\$0.00	\$0.00	\$0.00
2017	*BURNET COUNTY	\$158,491	\$562.80	\$562.80	\$0.00	\$0.00	\$0.00	\$0.00
2017	*CO SPECIAL, ROAD & BRIDGE	\$158,491	\$66.25	\$66.25	\$0.00	\$0.00	\$0.00	\$0.00
2017	*MARBLE FALLS ISD	\$158,491	\$2026.47	\$2026.47	\$0.00	\$0.00	\$0.00	\$0.00
2017	*WATER CONSERV DIST OF CENTRAL TEXAS	\$158,491	\$13.47	\$13.47	\$0.00	\$0.00	\$0.00	\$0.00
2017 TOTAL:			\$2827.48	\$2827.48	\$0.00	\$0.00	\$0.00	\$0.00
WILLIAMS MICHAEL E & ANTONIA R TOTAL:			\$17301.46	\$17301.46	\$0.00	\$0.00	\$0.00	\$0.00
2016	*BURNET COUNTY	\$127,256	\$451.89	\$451.89	\$0.00	\$0.00	\$0.00	\$0.00
2016	*CO SPECIAL, ROAD & BRIDGE	\$127,256	\$53.19	\$53.19	\$0.00	\$0.00	\$0.00	\$0.00
2016	*MARBLE FALLS ISD	\$127,256	\$1628.88	\$1628.88	\$0.00	\$0.00	\$0.00	\$0.00
2016	*WATER CONSERV DIST OF CENTRAL TEXAS	\$127,256	\$11.58	\$11.58	\$0.00	\$0.00	\$0.00	\$0.00
2016	*EMERG SERV DIST #9 (ESD9)	\$127,256	\$127.26	\$127.26	\$0.00	\$0.00	\$0.00	\$0.00
2016 TOTAL:			\$2272.80	\$2272.80	\$0.00	\$0.00	\$0.00	\$0.00
BESTERVELD PAUL Z TOTAL:			\$2272.80	\$2272.80	\$0.00	\$0.00	\$0.00	\$0.00
GRAND TOTAL (ALL OWNERS):			\$19574.26	\$19574.26	\$0.00	\$0.00	\$0.00	\$0.00

NOTE: Penalty & Interest accrues every month on the unpaid tax and is added to the balance. Attorney fees may also increase your tax liability if not paid by July 1. If you plan to submit payment on a future date, make sure you enter the date and RECALCULATE to obtain the correct total amount due.

Questions Please Call (512) 756-8291

Burnet CAD

Property Search > 108662 DUGGAN DOUGLAS EDWARD AND DEANNA TURNER for Year 2023

Tax Year: 2023 - Values not available

Property

Account

Property ID:	108662	Legal Description:	ABS A0776 MA. CATALINA SALINAS, TRACT PT OF 43, .1712 ACRES, (TRACT G)
Geographic ID:	B0776-0000-00042-009	Zoning:	
Type:	Real	Agent Code:	
Property Use Code:			
Property Use Description:			

Location

Address:	145 PIPER LN TX	Map ID:	512
Neighborhood:	WINDERMERE AIRPORT AREA		
Neighborhood CD:	WIND-AP		

Owner

Name:	DUGGAN DOUGLAS EDWARD AND DEANNA TURNER	Owner ID:	229083
Mailing Address:	5 DOE RUN DR THE WOODLANDS, TX 77380	% Ownership:	100.0000000000%
		Exemptions:	

Values

(+) Improvement Homesite Value:	+	N/A	
(+) Improvement Non-Homesite Value:	+	N/A	
(+) Land Homesite Value:	+	N/A	
(+) Land Non-Homesite Value:	+	N/A	Ag / Timber Use Value
(+) Agricultural Market Valuation:	+	N/A	N/A
(+) Timber Market Valuation:	+	N/A	N/A
(=) Market Value:	=	N/A	
(-) Ag or Timber Use Value Reduction:	-	N/A	
(=) Appraised Value:	=	N/A	
(-) HS Cap:	-	N/A	
(=) Assessed Value:	=	N/A	

Taxing Jurisdiction

Owner: DUGGAN DOUGLAS EDWARD AND DEANNA TURNER
 % Ownership: 100.0000000000%
 Total Value: N/A

Entity	Description	Tax Rate	Appraised Value	Taxable Value	Estimated Tax
CAD	CENTRAL APPRAISAL DISTRICT	N/A	N/A	N/A	N/A
ESD9	*EMERG SERV DIST #9 (ESD9)	N/A	N/A	N/A	N/A
GBU	*BURNET COUNTY	N/A	N/A	N/A	N/A
RSP	*CO SPECIAL, ROAD & BRIDGE	N/A	N/A	N/A	N/A
SMA	*MARBLE FALLS ISD	N/A	N/A	N/A	N/A
WCD	*WATER CONSERV DIST OF CENTRAL TEXAS	N/A	N/A	N/A	N/A
Total Tax Rate:		N/A			
				Taxes w/Current Exemptions:	N/A
				Taxes w/o Exemptions:	N/A

Improvement / Building

Improvement #1: COMMERCIAL State Code: F1 Living Area: 5420.0 sqft Value: N/A

Type	Description	Class CD	Exterior Wall	Year Built	SQFT
MA	MAIN AREA	101B+		2016	3720.0
MA	MAIN AREA	HNGLAG		2016	1700.0
POR	PORCH	HNGLAG		2016	200.0
CON	CONCRETE	101B+		2016	1800.0

Land

#	Type	Description	Acres	Sqft	Eff Front	Eff Depth	Market Value	Prod. Value
1	F1	F1	0.1712	7457.00	0.00	0.00	N/A	N/A

Roll Value History

Year	Improvements	Land Market	Ag Valuation	Appraised	HS Cap	Assessed
2023	N/A	N/A	N/A	N/A	N/A	N/A
2022	\$395,776	\$59,656	0	455,432	\$0	\$455,432
2021	\$395,776	\$59,656	0	455,432	\$0	\$455,432

Deed History - (Last 3 Deed Transactions)

#	Deed Date	Type	Description	Grantor	Grantee	Volume	Page	Deed Number
1	7/17/2020	WDLIEN	WARRANTY DEED WITH VENDORS LIEN	JOHNSON DEAN M & MAURIE MCINNIS	DUGGAN DOUGLAS EDWARD AND DEANNA TURNER			202008646
2	5/16/2018	WDLIEN	WARRANTY DEED WITH VENDORS LIEN	WHIDDEN ANNE MCCLURE TRUST	JOHNSON DEAN M & MAURIE MCINNIS			201805363
3	5/15/2015	WD	WARRANTY DEED	WINDERMERE OAKS WATER SUPPLY CORPORATION	WHIDDEN ANNE MCCLURE TRUST			201504016

Tax Due

Property Tax Information as of 03/15/2023

Amount Due if Paid on:  -

Year	Taxing Jurisdiction	Taxable Value	Base Tax	Base Taxes Paid	Base Tax Due	Discount / Penalty & Interest	Attorney Fees	Amount Due
2022	*EMERG SERV DIST #9 (ESD9)	\$455,432	\$455.43	\$455.43	\$0.00	\$0.00	\$0.00	\$0.00
2022	*BURNET COUNTY	\$455,432	\$1530.70	\$1530.70	\$0.00	\$0.00	\$0.00	\$0.00
2022	*CO SPECIAL, ROAD & BRIDGE	\$455,432	\$184.45	\$184.45	\$0.00	\$0.00	\$0.00	\$0.00
2022	*MARBLE FALLS ISD	\$455,432	\$4887.70	\$4887.70	\$0.00	\$0.00	\$0.00	\$0.00
2022	*WATER CONSERV DIST OF CENTRAL TEXAS	\$455,432	\$25.96	\$25.96	\$0.00	\$0.00	\$0.00	\$0.00
2022 TOTAL:			\$7084.24	\$7084.24	\$0.00	\$0.00	\$0.00	\$0.00
2021	*EMERG SERV DIST #9 (ESD9)	\$455,432	\$455.43	\$455.43	\$0.00	\$0.00	\$0.00	\$0.00
2021	*BURNET COUNTY	\$455,432	\$1607.68	\$1607.68	\$0.00	\$0.00	\$0.00	\$0.00
2021	*CO SPECIAL, ROAD & BRIDGE	\$455,432	\$212.69	\$212.69	\$0.00	\$0.00	\$0.00	\$0.00
2021	*MARBLE FALLS ISD	\$455,432	\$5077.16	\$5077.16	\$0.00	\$0.00	\$0.00	\$0.00
2021	*WATER CONSERV DIST OF CENTRAL TEXAS	\$455,432	\$30.51	\$30.51	\$0.00	\$0.00	\$0.00	\$0.00
2021 TOTAL:			\$7383.47	\$7383.47	\$0.00	\$0.00	\$0.00	\$0.00
2020	*BURNET COUNTY	\$340,373	\$1219.21	\$1219.21	\$0.00	\$0.00	\$0.00	\$0.00
2020	*CO SPECIAL, ROAD & BRIDGE	\$340,373	\$141.94	\$141.94	\$0.00	\$0.00	\$0.00	\$0.00
2020	*MARBLE FALLS ISD	\$340,373	\$4033.42	\$4033.42	\$0.00	\$0.00	\$0.00	\$0.00
2020	*WATER CONSERV DIST OF CENTRAL TEXAS	\$340,373	\$24.51	\$24.51	\$0.00	\$0.00	\$0.00	\$0.00
2020	*EMERG SERV DIST #9 (ESD9)	\$340,373	\$340.37	\$340.37	\$0.00	\$0.00	\$0.00	\$0.00
2020 TOTAL:			\$5759.45	\$5759.45	\$0.00	\$0.00	\$0.00	\$0.00
DUGGAN DOUGLAS EDWARD AND DEANNA TURNER TOTAL:			\$20227.16	\$20227.16	\$0.00	\$0.00	\$0.00	\$0.00
2017	*EMERG SERV DIST #9 (ESD9)	\$343,524	\$343.52	\$343.52	\$0.00	\$0.00	\$0.00	\$0.00
2017	*BURNET COUNTY	\$343,524	\$1219.86	\$1219.86	\$0.00	\$0.00	\$0.00	\$0.00
2017	*CO SPECIAL, ROAD & BRIDGE	\$343,524	\$143.59	\$143.59	\$0.00	\$0.00	\$0.00	\$0.00
2017	*MARBLE FALLS ISD	\$343,524	\$4392.30	\$4392.30	\$0.00	\$0.00	\$0.00	\$0.00
2017	*WATER CONSERV DIST OF CENTRAL TEXAS	\$343,524	\$29.20	\$29.20	\$0.00	\$0.00	\$0.00	\$0.00
2017 TOTAL:			\$6128.47	\$6128.47	\$0.00	\$0.00	\$0.00	\$0.00
2016	*BURNET COUNTY	\$11,984	\$42.56	\$42.56	\$0.00	\$0.00	\$0.00	\$0.00
2016	*CO SPECIAL, ROAD & BRIDGE	\$11,984	\$5.01	\$5.01	\$0.00	\$0.00	\$0.00	\$0.00
2016	*MARBLE FALLS ISD	\$11,984	\$153.40	\$153.40	\$0.00	\$0.00	\$0.00	\$0.00
2016	*WATER CONSERV DIST OF CENTRAL TEXAS	\$11,984	\$1.09	\$1.09	\$0.00	\$0.00	\$0.00	\$0.00
2016	*EMERG SERV DIST #9 (ESD9)	\$11,984	\$11.98	\$11.98	\$0.00	\$0.00	\$0.00	\$0.00
2016 TOTAL:			\$214.04	\$214.04	\$0.00	\$0.00	\$0.00	\$0.00
2015	*EMERG SERV DIST #9 (ESD9)	\$7,552	\$7.55	\$7.55	\$0.00	\$0.00	\$0.00	\$0.00
2015	*BURNET COUNTY	\$7,552	\$27.20	\$27.20	\$0.00	\$0.00	\$0.00	\$0.00
2015	*CO SPECIAL, ROAD & BRIDGE	\$7,552	\$3.20	\$3.20	\$0.00	\$0.00	\$0.00	\$0.00
2015	*MARBLE FALLS ISD	\$7,552	\$96.67	\$96.67	\$0.00	\$0.00	\$0.00	\$0.00
2015	*WATER CONSERV DIST OF CENTRAL TEXAS	\$7,552	\$0.69	\$0.69	\$0.00	\$0.00	\$0.00	\$0.00
2015 TOTAL:			\$135.31	\$135.31	\$0.00	\$0.00	\$0.00	\$0.00
2019	*EMERG SERV DIST #9 (ESD9)	\$340,373	\$340.37	\$340.37	\$0.00	\$0.00	\$0.00	\$0.00
2019	*BURNET COUNTY	\$340,373	\$1219.22	\$1219.22	\$0.00	\$0.00	\$0.00	\$0.00
2019	*CO SPECIAL, ROAD & BRIDGE	\$340,373	\$141.94	\$141.94	\$0.00	\$0.00	\$0.00	\$0.00
2019	*MARBLE FALLS ISD	\$340,373	\$4079.71	\$4079.71	\$0.00	\$0.00	\$0.00	\$0.00
2019	*WATER CONSERV DIST OF CENTRAL TEXAS	\$340,373	\$25.19	\$25.19	\$0.00	\$0.00	\$0.00	\$0.00
2019 TOTAL:			\$5806.43	\$5806.43	\$0.00	\$0.00	\$0.00	\$0.00
2018	*BURNET COUNTY	\$340,373	\$1185.52	\$1185.52	\$0.00	\$0.00	\$0.00	\$0.00
2018	*CO SPECIAL, ROAD & BRIDGE	\$340,373	\$141.94	\$141.94	\$0.00	\$0.00	\$0.00	\$0.00
2018	*MARBLE FALLS ISD	\$340,373	\$4317.97	\$4317.97	\$0.00	\$0.00	\$0.00	\$0.00
2018	*WATER CONSERV DIST OF CENTRAL TEXAS	\$340,373	\$27.23	\$27.23	\$0.00	\$0.00	\$0.00	\$0.00
2018	*EMERG SERV DIST #9 (ESD9)	\$340,373	\$340.37	\$340.37	\$0.00	\$0.00	\$0.00	\$0.00
2018 TOTAL:			\$6013.03	\$6013.03	\$0.00	\$0.00	\$0.00	\$0.00
JOHNSON DEAN M & MAURIE MCINNIS TOTAL:			\$11819.46	\$11819.46	\$0.00	\$0.00	\$0.00	\$0.00
WHIDDEN ANNE MCCLURE TRUST TOTAL:			\$6477.82	\$6477.82	\$0.00	\$0.00	\$0.00	\$0.00
GRAND TOTAL (ALL OWNERS):			\$38524.44	\$38524.44	\$0.00	\$0.00	\$0.00	\$0.00

NOTE: Penalty & interest accrues every month on the unpaid tax and is added to the balance. Attorney fees may also increase your tax liability if not paid by July 1. If you plan to submit payment on a future date, make sure you enter the date and RECALCULATE to obtain the correct total amount due.

Questions Please Call (512) 756-8291

This year is not certified and ALL values will be represented with "N/A".

Burnet CAD

Property Search Results > 62726 DONATTI FERNANDO E & MICHELLE M CASTILLO for Year 2021

Tax Year: 2021

Property

Account

Property ID:	62726	Legal Description:	S8649 WINDERMERE AIRPARK LOT 21
Geographic ID:	08649-0000-00021-000	Zoning:	
Type:	Real	Agent Code:	228285
Property Use Code:			
Property Use Description:			

Location

Address:	125 MOONEY CIR TX	Map ID:	512
Neighborhood:	WINDERMERE AIRPORT AREA		
Neighborhood CD:	WIND-AP		

Owner

Name:	DONATTI FERNANDO E & MICHELLE M CASTILLO	Owner ID:	217006
Mailing Address:	22615 ARBOR STREAM DR KATY, TX 77450	% Ownership:	100.000000000000%
		Exemptions:	

Values

(+) Improvement Homesite Value:	+	\$0	
(+) Improvement Non-Homesite Value:	+	\$230,746	
(+) Land Homesite Value:	+	\$0	
(+) Land Non-Homesite Value:	+	\$43,798	Ag / Timber Use Value
(+) Agricultural Market Valuation:	+	\$0	\$0
(+) Timber Market Valuation:	+	\$0	\$0
<hr/>			
(=) Market Value:	=	\$274,544	
(-) Ag or Timber Use Value Reduction:	-	\$0	
<hr/>			
(=) Appraised Value:	=	\$274,544	
(-) HS Cap:	-	\$0	
<hr/>			
(=) Assessed Value:	=	\$274,544	

Taxing Jurisdiction

Owner: DONATTI FERNANDO E & MICHELLE M CASTILLO
 % Ownership: 100.000000000000%
 Total Value: \$274,544

Entity	Description	Tax Rate	Appraised Value	Taxable Value	Estimated Tax
CAD	CENTRAL APPRAISAL DISTRICT	0.000000	\$274,544	\$274,544	\$0.00
ESD9	*EMERG SERV DIST #9 (ESD9)	0.100000	\$274,544	\$274,544	\$274.54
GBU	*BURNET COUNTY	0.353000	\$274,544	\$274,544	\$969.14
RSP	*CO SPECIAL, ROAD & BRIDGE	0.046700	\$274,544	\$274,544	\$128.21
SMA	*MARBLE FALLS ISD	1.114800	\$274,544	\$274,544	\$3,060.61
WCD	*WATER CONSERV DIST OF CENTRAL TEXAS	0.006700	\$274,544	\$274,544	\$18.39
Total Tax Rate:		1.621200			
Taxes w/Current Exemptions:					\$4,450.89
Taxes w/o Exemptions:					\$4,450.89

Improvement / Building

Improvement #1: COMMERCIAL State Code: F1 Living Area: 3712.0 sqft Value: \$230,746

Type	Description	Class CD	Exterior Wall	Year Built	SQFT
MA	MAIN AREA	101B+		2019	3712.0
CON	CONCRETE	*		2019	2560.0
CON	CONCRETE	*		2019	2320.0

Land

#	Type	Description	Acres	Sqft	Eff Front	Eff Depth	Market Value	Prod. Value
1	F1	F1	0.1749	7617.00	0.00	0.00	\$43,798	\$0

Roll Value History

Year	Improvements	Land Market	Ag Valuation	Appraised	HS Cap	Assessed
2023	N/A	N/A	N/A	N/A	N/A	N/A
2022	\$230,746	\$43,798	0	274,544	\$0	\$274,544
2021	\$230,746	\$43,798	0	274,544	\$0	\$274,544

Deed History - (Last 3 Deed Transactions)

#	Deed Date	Type	Description	Grantor	Grantee	Volume	Page	Deed Number
---	-----------	------	-------------	---------	---------	--------	------	-------------

Burnet CAD

Property Search > 105543 EARNEST WILLIAM T JR for Year 2023

Tax Year: 2023 - Values not available

Property

Account

Property ID:	105543	Legal Description:	ABS A0776 MA. CATALINA SALINAS, TRACT HANGER LOT INCLUDES EASEMENT, .447 ACRES
Geographic ID:	B0776-0000-00018-B00	Zoning:	
Type:	Real	Agent Code:	193673
Property Use Code:			
Property Use Description:			

Location

Address:	100 SKY KING DR SPICEWOOD, TX 78669	Mapsc0:	
Neighborhood:	WINDERMERE AIRPORT AREA	Map ID:	0412
Neighborhood CD:	WIND-AP		

Owner

Name:	EARNEST WILLIAM T JR	Owner ID:	61854
Mailing Address:	1117 MAJESTIC HILLS BLVD SPICEWOOD, TX 78669-3088	% Ownership:	100.0000000000%
		Exemptions:	

Values

(+) Improvement Homesite Value:	+	N/A	
(+) Improvement Non-Homesite Value:	+	N/A	
(+) Land Homesite Value:	+	N/A	
(+) Land Non-Homesite Value:	+	N/A	Ag / Timber Use Value
(+) Agricultural Market Valuation:	+	N/A	N/A
(+) Timber Market Valuation:	+	N/A	N/A
(=) Market Value:	=	N/A	
(-) Ag or Timber Use Value Reduction:	-	N/A	
(=) Appraised Value:	=	N/A	
(-) HS Cap:	-	N/A	
(=) Assessed Value:	=	N/A	

Taxing Jurisdiction

Owner: EARNEST WILLIAM T JR
 % Ownership: 100.0000000000%
 Total Value: N/A

Entity	Description	Tax Rate	Appraised Value	Taxable Value	Estimated Tax
CAD	CENTRAL APPRAISAL DISTRICT	N/A	N/A	N/A	N/A
ESD9	*EMERG SERV DIST #9 (ESD9)	N/A	N/A	N/A	N/A
GBU	*BURNET COUNTY	N/A	N/A	N/A	N/A
RSP	*CO SPECIAL, ROAD & BRIDGE	N/A	N/A	N/A	N/A
SMA	*MARBLE FALLS ISD	N/A	N/A	N/A	N/A
WCD	*WATER CONSERV DIST OF CENTRAL TEXAS	N/A	N/A	N/A	N/A
Total Tax Rate:		N/A			
Taxes w/Current Exemptions:					N/A
Taxes w/o Exemptions:					N/A

Improvement / Building

Improvement #1: COMMERCIAL State Code: F1 Living Area: 8550.0 sqft Value: N/A

Type	Description	Class CD	Exterior Wall	Year Built	SQFT
MA	MAIN AREA	101B+		2020	6525.0
MA	MAIN AREA	HNGLAG		2020	675.0
MAA	MULTI MAINS	*		2020	675.0
CON	CONCRETE	*		2020	2120.0
CON	CONCRETE	*		2020	2210.0
CON	CONCRETE	*		2020	285.0
POR	PORCH	*		2020	125.0
MAA	MULTI MAINS	*		2020	675.0

Land

#	Type	Description	Acres	Sqft	Eff Front	Eff Depth	Market Value	Prod. Value
1	F1	F1	0.4470	19471.32	0.00	0.00	N/A	N/A

Roll Value History

Year	Improvements	Land Market	Ag Valuation	Appraised	HS Cap	Assessed
------	--------------	-------------	--------------	-----------	--------	----------

2023	N/A	N/A	N/A	N/A	N/A	N/A
2022	\$543,151	\$111,960	0	655,111	\$0	\$655,111
2021	\$452,768	\$111,960	0	564,728	\$0	\$564,728

Deed History - (Last 3 Deed Transactions)

#	Deed Date	Type	Description	Grantor	Grantee	Volume	Page	Deed Number
1	11/23/2020	WD	WARRANTY DEED	ACCOMODATION SERVICES LLC SERIES EARNEST 2020 EXCHANGE	EARNEST WILLIAM T JR			202015451
2	1/22/2020	WD	WARRANTY DEED	FIVE J HOLDINGS LLC	ACCOMODATION SERVICES LLC SERIES EARNEST 2020 EXCHANGE			202001107
3	6/29/2012	WDLIEN	WARRANTY DEED WITH VENDORS LIEN	MANN SPENCER I	FIVE J HOLDINGS LLC			201205283

Tax Due

Property Tax Information as of 03/15/2023

Amount Due If Paid on:  -

Year	Taxing Jurisdiction	Taxable Value	Base Tax	Base Taxes Paid	Base Tax Due	Discount / Penalty & Interest	Attorney Fees	Amount Due
2022	*EMERG SERV DIST #9 (ESD9)	\$655,111	\$655.11	\$655.11	\$0.00	\$0.00	\$0.00	\$0.00
2022	*BURNET COUNTY	\$655,111	\$2201.83	\$2201.83	\$0.00	\$0.00	\$0.00	\$0.00
2022	*CO SPECIAL, ROAD & BRIDGE	\$655,111	\$265.32	\$265.32	\$0.00	\$0.00	\$0.00	\$0.00
2022	*MARBLE FALLS ISD	\$655,111	\$7030.65	\$7030.65	\$0.00	\$0.00	\$0.00	\$0.00
2022	*WATER CONSERV DIST OF CENTRAL TEXAS	\$655,111	\$37.34	\$37.34	\$0.00	\$0.00	\$0.00	\$0.00
2022 TOTAL:			\$10190.25	\$10190.25	\$0.00	\$0.00	\$0.00	\$0.00
2021	*EMERG SERV DIST #9 (ESD9)	\$564,728	\$564.73	\$564.73	\$0.00	\$0.00	\$0.00	\$0.00
2021	*BURNET COUNTY	\$564,728	\$1993.49	\$1993.49	\$0.00	\$0.00	\$0.00	\$0.00
2021	*CO SPECIAL, ROAD & BRIDGE	\$564,728	\$263.73	\$263.73	\$0.00	\$0.00	\$0.00	\$0.00
2021	*MARBLE FALLS ISD	\$564,728	\$6295.59	\$6295.59	\$0.00	\$0.00	\$0.00	\$0.00
2021	*WATER CONSERV DIST OF CENTRAL TEXAS	\$564,728	\$37.84	\$37.84	\$0.00	\$0.00	\$0.00	\$0.00
2021 TOTAL:			\$9155.38	\$9155.38	\$0.00	\$0.00	\$0.00	\$0.00
EARNEST WILLIAM T JR TOTAL:			\$19345.63	\$19345.63	\$0.00	\$0.00	\$0.00	\$0.00
2019	*EMERG SERV DIST #9 (ESD9)	\$89,568	\$89.57	\$89.57	\$0.00	\$0.00	\$0.00	\$0.00
2019	*BURNET COUNTY	\$89,568	\$320.83	\$320.83	\$0.00	\$0.00	\$0.00	\$0.00
2019	*CO SPECIAL, ROAD & BRIDGE	\$89,568	\$37.35	\$37.35	\$0.00	\$0.00	\$0.00	\$0.00
2019	*MARBLE FALLS ISD	\$89,568	\$1073.56	\$1073.56	\$0.00	\$0.00	\$0.00	\$0.00
2019	*WATER CONSERV DIST OF CENTRAL TEXAS	\$89,568	\$6.63	\$6.63	\$0.00	\$0.00	\$0.00	\$0.00
2019 TOTAL:			\$1527.94	\$1527.94	\$0.00	\$0.00	\$0.00	\$0.00
2018	*BURNET COUNTY	\$89,568	\$311.96	\$311.96	\$0.00	\$0.00	\$0.00	\$0.00
2018	*CO SPECIAL, ROAD & BRIDGE	\$89,568	\$37.35	\$37.35	\$0.00	\$0.00	\$0.00	\$0.00
2018	*MARBLE FALLS ISD	\$89,568	\$1136.26	\$1136.26	\$0.00	\$0.00	\$0.00	\$0.00
2018	*WATER CONSERV DIST OF CENTRAL TEXAS	\$89,568	\$7.17	\$7.17	\$0.00	\$0.00	\$0.00	\$0.00
2018	*EMERG SERV DIST #9 (ESD9)	\$89,568	\$89.57	\$89.57	\$0.00	\$0.00	\$0.00	\$0.00
2018 TOTAL:			\$1582.31	\$1582.31	\$0.00	\$0.00	\$0.00	\$0.00
2017	*EMERG SERV DIST #9 (ESD9)	\$89,568	\$89.57	\$103.01	\$0.00	\$0.00	\$0.00	\$0.00
2017	*BURNET COUNTY	\$89,568	\$318.06	\$365.77	\$0.00	\$0.00	\$0.00	\$0.00
2017	*CO SPECIAL, ROAD & BRIDGE	\$89,568	\$37.44	\$43.06	\$0.00	\$0.00	\$0.00	\$0.00
2017	*MARBLE FALLS ISD	\$89,568	\$1145.22	\$1317.00	\$0.00	\$0.00	\$0.00	\$0.00
2017	*WATER CONSERV DIST OF CENTRAL TEXAS	\$89,568	\$7.61	\$8.74	\$0.00	\$0.00	\$0.00	\$0.00
2017 TOTAL:			\$1597.90	\$1837.58	\$0.00	\$0.00	\$0.00	\$0.00
2016	*BURNET COUNTY	\$89,568	\$318.06	\$318.02	\$0.00	\$0.00	\$0.00	\$0.00
2016	*CO SPECIAL, ROAD & BRIDGE	\$89,568	\$37.44	\$37.44	\$0.00	\$0.00	\$0.00	\$0.00
2016	*MARBLE FALLS ISD	\$89,568	\$1146.47	\$1146.33	\$0.00	\$0.00	\$0.00	\$0.00
2016	*WATER CONSERV DIST OF CENTRAL TEXAS	\$89,568	\$8.15	\$8.15	\$0.00	\$0.00	\$0.00	\$0.00
2016	*EMERG SERV DIST #9 (ESD9)	\$89,568	\$89.57	\$89.56	\$0.00	\$0.00	\$0.00	\$0.00
2016 TOTAL:			\$1599.69	\$1599.50	\$0.00	\$0.00	\$0.00	\$0.00
2015	*EMERG SERV DIST #9 (ESD9)	\$89,568	\$89.57	\$89.57	\$0.00	\$0.00	\$0.00	\$0.00
2015	*BURNET COUNTY	\$89,568	\$322.54	\$322.54	\$0.00	\$0.00	\$0.00	\$0.00
2015	*CO SPECIAL, ROAD & BRIDGE	\$89,568	\$37.98	\$37.98	\$0.00	\$0.00	\$0.00	\$0.00
2015	*MARBLE FALLS ISD	\$89,568	\$1146.47	\$1146.47	\$0.00	\$0.00	\$0.00	\$0.00
2015	*WATER CONSERV DIST OF CENTRAL TEXAS	\$89,568	\$8.15	\$8.15	\$0.00	\$0.00	\$0.00	\$0.00
2015 TOTAL:			\$1604.71	\$1604.71	\$0.00	\$0.00	\$0.00	\$0.00
2014	*EMERG SERV DIST #9 (ESD9)	\$89,568	\$89.57	\$89.57	\$0.00	\$0.00	\$0.00	\$0.00
2014	*BURNET COUNTY	\$89,568	\$331.40	\$331.40	\$0.00	\$0.00	\$0.00	\$0.00
2014	*CO SPECIAL, ROAD & BRIDGE	\$89,568	\$39.41	\$39.41	\$0.00	\$0.00	\$0.00	\$0.00
2014	*MARBLE FALLS ISD	\$89,568	\$1146.47	\$1146.47	\$0.00	\$0.00	\$0.00	\$0.00
2014	*WATER CONSERV DIST OF CENTRAL TEXAS	\$89,568	\$8.60	\$8.60	\$0.00	\$0.00	\$0.00	\$0.00
2014 TOTAL:			\$1615.45	\$1615.45	\$0.00	\$0.00	\$0.00	\$0.00
2013	*BURNET COUNTY	\$89,568	\$316.45	\$316.45	\$0.00	\$0.00	\$0.00	\$0.00
2013	*CO SPECIAL, ROAD & BRIDGE	\$89,568	\$37.44	\$37.44	\$0.00	\$0.00	\$0.00	\$0.00
2013	*MARBLE FALLS ISD	\$89,568	\$1146.47	\$1146.47	\$0.00	\$0.00	\$0.00	\$0.00
2013	*WATER CONSERV DIST OF CENTRAL TEXAS	\$89,568	\$8.78	\$8.78	\$0.00	\$0.00	\$0.00	\$0.00
2013 TOTAL:			\$1509.14	\$1509.14	\$0.00	\$0.00	\$0.00	\$0.00
2012	*BURNET COUNTY	\$89,568	\$315.02	\$315.02	\$0.00	\$0.00	\$0.00	\$0.00
2012	*CO SPECIAL, ROAD & BRIDGE	\$89,568	\$37.35	\$37.35	\$0.00	\$0.00	\$0.00	\$0.00
2012	*MARBLE FALLS ISD	\$89,568	\$1146.47	\$1146.47	\$0.00	\$0.00	\$0.00	\$0.00
2012	*WATER CONSERV DIST OF CENTRAL TEXAS	\$89,568	\$8.87	\$8.87	\$0.00	\$0.00	\$0.00	\$0.00

Burnet CAD

Property Search > 106628 ELICE INVESTMENTS LLC for Year 2023

Tax Year: 2023 - Values not available

Property

Account

Property ID:	106628	Legal Description:	ABS A0776 MA. CATALINA SALINAS, .1186 ACRES
Geographic ID:	B0776-0000-00044-100	Zoning:	
Type:	Real	Agent Code:	191041
Property Use Code:			
Property Use Description:			

Location

Address:	224 AIRSTRIP RD TX	Mapco:	
Neighborhood:	WINDERMERE AIRPORT AREA	Map ID:	512
Neighborhood CD:	WIND-AP		

Owner

Name:	ELICE INVESTMENTS LLC	Owner ID:	206699
Mailing Address:	1007 COVENTRY SPICEWOOD, TX 78669	% Ownership:	100.000000000000%
		Exemptions:	

Values

(+) Improvement Homesite Value:	+	N/A	
(+) Improvement Non-Homesite Value:	+	N/A	
(+) Land Homesite Value:	+	N/A	
(+) Land Non-Homesite Value:	+	N/A	Ag / Timber Use Value
(+) Agricultural Market Valuation:	+	N/A	N/A
(+) Timber Market Valuation:	+	N/A	N/A
<hr/>			
(=) Market Value:	=	N/A	
(-) Ag or Timber Use Value Reduction:	-	N/A	
<hr/>			
(=) Appraised Value:	=	N/A	
(-) HS Cap:	-	N/A	
<hr/>			
(=) Assessed Value:	=	N/A	

Taxing Jurisdiction

Owner: ELICE INVESTMENTS LLC
 % Ownership: 100.000000000000%
 Total Value: N/A

Entity	Description	Tax Rate	Appraised Value	Taxable Value	Estimated Tax	
CAD	CENTRAL APPRAISAL DISTRICT	N/A	N/A	N/A	N/A	
ESD9	*EMERG SERV DIST #9 (ESD9)	N/A	N/A	N/A	N/A	
GBU	*BURNET COUNTY	N/A	N/A	N/A	N/A	
RSP	*CO SPECIAL, ROAD & BRIDGE	N/A	N/A	N/A	N/A	
SMA	*MARBLE FALLS ISD	N/A	N/A	N/A	N/A	
WCD	*WATER CONSERV DIST OF CENTRAL TEXAS	N/A	N/A	N/A	N/A	
Total Tax Rate:		N/A				
Taxes w/Current Exemptions:					N/A	
Taxes w/o Exemptions:					N/A	

Improvement / Building

Improvement #1: COMMERCIAL State Code: F1 Living Area: 3850.0 sqft Value: N/A

Type	Description	Class CD	Exterior Wall	Year Built	SQFT
MA	MAIN AREA	101B+		2013	2750.0
ASP	ASPHALT	101B+		2013	825.0
MA	MAIN AREA	HNGLAA		2015	1100.0

Land

#	Type	Description	Acres	Sqft	Eff Front	Eff Depth	Market Value	Prod. Value
1	F1	F1	0.1186	5166.00	0.00	0.00	N/A	N/A

Roll Value History

Year	Improvements	Land Market	Ag Valuation	Appraised	HS Cap	Assessed
2023	N/A	N/A	N/A	N/A	N/A	N/A
2022	\$265,150	\$29,705	0	294,855	\$0	\$294,855
2021	\$265,150	\$29,705	0	294,855	\$0	\$294,855

Deed History - (Last 3 Deed Transactions)

#	Deed Date	Type	Description	Grantor	Grantee	Volume	Page	Deed Number
---	-----------	------	-------------	---------	---------	--------	------	-------------

Burnet CAD

Property Search Results > 65722 LONGWILL NEAL & for Year 2021

Tax Year: 2021

Property

Account

Property ID: 65722
 Geographic ID: 08649-0200-00042-000
 Type: Real
 Property Use Code:
 Property Use Description:

Legal Description: WINDERMERE AIRPARK II LOT 42
 Zoning:
 Agent Code:

Location

Address: 165 PIPER LN
 TX
 Neighborhood: WINDERMERE AIRPORT AREA
 Neighborhood CD: WIND-AP

Map ID: 512

Owner

Name: LONGWILL NEAL &
 JACKSON KEVIN L
 Mailing Address: 165 PIPER LN
 SPICEWOOD, TX 78669

Owner ID: 179078
 % Ownership: 100.0000000000%

Exemptions:

Values

(+) Improvement Homesite Value:	+	\$0	
(+) Improvement Non-Homesite Value:	+	\$287,206	
(+) Land Homesite Value:	+	\$0	
(+) Land Non-Homesite Value:	+	\$50,400	Ag / Timber Use Value
(+) Agricultural Market Valuation:	+	\$0	\$0
(+) Timber Market Valuation:	+	\$0	\$0
(=) Market Value:	=	\$337,606	
(-) Ag or Timber Use Value Reduction:	-	\$0	
(=) Appraised Value:	=	\$337,606	
(-) HS Cap:	-	\$0	
(=) Assessed Value:	=	\$337,606	

Taxing Jurisdiction

Owner: LONGWILL NEAL &
 % Ownership: 100.0000000000%
 Total Value: \$337,606

Entity	Description	Tax Rate	Appraised Value	Taxable Value	Estimated Tax
CAD	CENTRAL APPRAISAL DISTRICT	0.000000	\$337,606	\$337,606	\$0.00
ESD9	*EMERG SERV DIST #9 (ESD9)	0.100000	\$337,606	\$337,606	\$337.61
GBU	*BURNET COUNTY	0.353000	\$337,606	\$337,606	\$1,191.75
RSP	*CO SPECIAL, ROAD & BRIDGE	0.046700	\$337,606	\$337,606	\$157.66
SMA	*MARBLE FALLS ISD	1.114800	\$337,606	\$337,606	\$3,763.64
WCD	*WATER CONSERV DIST OF CENTRAL TEXAS	0.006700	\$337,606	\$337,606	\$22.62
Total Tax Rate:		1.621200			
				Taxes w/Current Exemptions:	\$5,473.28
				Taxes w/o Exemptions:	\$5,473.28

Improvement / Building

Improvement #1: COMMERCIAL State Code: F1 Living Area: 4800.0 sqft Value: \$287,206

Type	Description	Class CD	Exterior Wall	Year Built	SQFT
MA	MAIN AREA	101B+		2005	3600.0
MA	MAIN AREA	HNGLAA		2005	1200.0
POR	PORCH	101B+		2005	360.0
CON	CONCRETE	101B+		2005	2100.0

Land

#	Type	Description	Acres	Sqft	Eff Front	Eff Depth	Market Value	Prod. Value
1	F1	F1	0.1400	6300.00	70.00	90.00	\$50,400	\$0

Roll Value History

Year	Improvements	Land Market	Ag Valuation	Appraised	HS Cap	Assessed
2023	N/A	N/A	N/A	N/A	N/A	N/A
2022	\$287,206	\$50,400	0	337,606	\$0	\$337,606
2021	\$287,206	\$50,400	0	337,606	\$0	\$337,606

Burnet CAD

Property Search > 106630 MEADE FAMILY TRUST (THE) for Year 2023

Tax Year: 2023 - Values not available

Property

Account

Property ID: 106630
 Geographic ID: 80776-0000-00044-300
 Type: Real
 Property Use Code:
 Property Use Description:

Legal Description: ABS A0776 MA. CATALINA SALINAS, .1186 ACRES
 Zoning:
 Agent Code:

Location

Address: 228 AIRSTRIP RD
 SPICEWOOD, TX 78669
 Neighborhood: WINDERMERE AIRPORT AREA
 Neighborhood CD: WIND-AP

Map ID: 512

Owner

Name: MEADE FAMILY TRUST (THE)
 Mailing Address: 1108 CHALLENGER
 LAKEWAY, TX 78734

Owner ID: 223953
 % Ownership: 100.0000000000%

Exemptions:

Values

(+) Improvement Homesite Value:	+	N/A	
(+) Improvement Non-Homesite Value:	+	N/A	
(+) Land Homesite Value:	+	N/A	
(+) Land Non-Homesite Value:	+	N/A	Ag / Timber Use Value
(+) Agricultural Market Valuation:	+	N/A	N/A
(+) Timber Market Valuation:	+	N/A	N/A
<hr/>			
(=) Market Value:	=	N/A	
(-) Ag or Timber Use Value Reduction:	-	N/A	
<hr/>			
(=) Appraised Value:	=	N/A	
(-) HS Cap:	-	N/A	
<hr/>			
(=) Assessed Value:	=	N/A	

Taxing Jurisdiction

Owner: MEADE FAMILY TRUST (THE)
 % Ownership: 100.0000000000%
 Total Value: N/A

Entity	Description	Tax Rate	Appraised Value	Taxable Value	Estimated Tax
CAD	CENTRAL APPRAISAL DISTRICT	N/A	N/A	N/A	N/A
ESD9	*EMERG SERV DIST #9 (ESD9)	N/A	N/A	N/A	N/A
GBU	*BURNET COUNTY	N/A	N/A	N/A	N/A
RSP	*CO SPECIAL, ROAD & BRIDGE	N/A	N/A	N/A	N/A
SMA	*MARBLE FALLS ISD	N/A	N/A	N/A	N/A
WCD	*WATER CONSERV DIST OF CENTRAL TEXAS	N/A	N/A	N/A	N/A
Total Tax Rate:		N/A			
Taxes w/Current Exemptions:					N/A
Taxes w/o Exemptions:					N/A

Improvement / Building

Improvement #1: COMMERCIAL State Code: F1 Living Area: 2750.0 sqft Value: N/A

Type	Description	Class CD	Exterior Wall	Year Built	SQFT
MA	MAIN AREA	101B+		2013	2750.0
ASP	ASPHALT	101B+		2013	825.0

Land

#	Type	Description	Acres	Sqft	Eff Front	Eff Depth	Market Value	Prod. Value
1	F1	F1	0.1186	5166.00	0.00	0.00	N/A	N/A

Roll Value History

Year	Improvements	Land Market	Ag Valuation	Appraised	HS Cap	Assessed
2023	N/A	N/A	N/A	N/A	N/A	N/A
2022	\$161,687	\$29,705	0	191,392	\$0	\$191,392
2021	\$161,687	\$29,705	0	191,392	\$0	\$191,392

Deed History - (Last 3 Deed Transactions)

#	Deed Date	Type	Description	Grantor	Grantee	Volume	Page	Deed Number
---	-----------	------	-------------	---------	---------	--------	------	-------------

1	6/21/2019	WD	WARRANTY DEED	MILLER GREGORY & JIMMY MONTGOMERY	MEADE FAMILY TRUST (THE)	201906491
2	1/10/2014	WD	WARRANTY DEED	FOY CAROL M	MILLER GREGORY & JIMMY MONTGOMERY	201400358
3	1/10/2014	WD	WARRANTY DEED	WINDERMERE AIRPARK LLC & CAROL FOY	FOY CAROL M	201400357

Tax Due

Property Tax Information as of 03/15/2023

Amount Due if Paid on:  -

Year	Taxing Jurisdiction	Taxable Value	Base Tax	Base Taxes Paid	Base Tax Due	Discount / Penalty & Interest	Attorney Fees	Amount Due
2022	*EMERG SERV DIST #9 (ESD9)	\$191,392	\$191.39	\$191.39	\$0.00	\$0.00	\$0.00	\$0.00
2022	*BURNET COUNTY	\$191,392	\$643.27	\$643.27	\$0.00	\$0.00	\$0.00	\$0.00
2022	*CO SPECIAL, ROAD & BRIDGE	\$191,392	\$77.51	\$77.51	\$0.00	\$0.00	\$0.00	\$0.00
2022	*MARBLE FALLS ISD	\$191,392	\$2054.02	\$2054.02	\$0.00	\$0.00	\$0.00	\$0.00
2022	*WATER CONSERV DIST OF CENTRAL TEXAS	\$191,392	\$10.91	\$10.91	\$0.00	\$0.00	\$0.00	\$0.00
2022 TOTAL:			\$2977.10	\$2977.10	\$0.00	\$0.00	\$0.00	\$0.00
2021	*EMERG SERV DIST #9 (ESD9)	\$191,392	\$191.39	\$191.39	\$0.00	\$0.00	\$0.00	\$0.00
2021	*BURNET COUNTY	\$191,392	\$675.62	\$675.62	\$0.00	\$0.00	\$0.00	\$0.00
2021	*CO SPECIAL, ROAD & BRIDGE	\$191,392	\$89.38	\$89.38	\$0.00	\$0.00	\$0.00	\$0.00
2021	*MARBLE FALLS ISD	\$191,392	\$2133.64	\$2133.64	\$0.00	\$0.00	\$0.00	\$0.00
2021	*WATER CONSERV DIST OF CENTRAL TEXAS	\$191,392	\$12.82	\$12.82	\$0.00	\$0.00	\$0.00	\$0.00
2021 TOTAL:			\$3102.85	\$3102.85	\$0.00	\$0.00	\$0.00	\$0.00
2020	*BURNET COUNTY	\$145,714	\$521.94	\$521.94	\$0.00	\$0.00	\$0.00	\$0.00
2020	*CO SPECIAL, ROAD & BRIDGE	\$145,714	\$60.76	\$60.76	\$0.00	\$0.00	\$0.00	\$0.00
2020	*MARBLE FALLS ISD	\$145,714	\$1726.71	\$1726.71	\$0.00	\$0.00	\$0.00	\$0.00
2020	*WATER CONSERV DIST OF CENTRAL TEXAS	\$145,714	\$10.49	\$10.49	\$0.00	\$0.00	\$0.00	\$0.00
2020	*EMERG SERV DIST #9 (ESD9)	\$145,714	\$145.71	\$145.71	\$0.00	\$0.00	\$0.00	\$0.00
2020 TOTAL:			\$2465.61	\$2465.61	\$0.00	\$0.00	\$0.00	\$0.00
2019	*EMERG SERV DIST #9 (ESD9)	\$145,714	\$145.71	\$145.71	\$0.00	\$0.00	\$0.00	\$0.00
2019	*BURNET COUNTY	\$145,714	\$521.94	\$521.94	\$0.00	\$0.00	\$0.00	\$0.00
2019	*CO SPECIAL, ROAD & BRIDGE	\$145,714	\$60.76	\$60.76	\$0.00	\$0.00	\$0.00	\$0.00
2019	*MARBLE FALLS ISD	\$145,714	\$1746.53	\$1746.53	\$0.00	\$0.00	\$0.00	\$0.00
2019	*WATER CONSERV DIST OF CENTRAL TEXAS	\$145,714	\$10.78	\$10.78	\$0.00	\$0.00	\$0.00	\$0.00
2019 TOTAL:			\$2485.72	\$2485.72	\$0.00	\$0.00	\$0.00	\$0.00
MEADE FAMILY TRUST (THE) TOTAL:			\$11031.28	\$11031.28	\$0.00	\$0.00	\$0.00	\$0.00
2013	*BURNET COUNTY	\$11,882	\$41.98	\$41.98	\$0.00	\$0.00	\$0.00	\$0.00
2013	*CO SPECIAL, ROAD & BRIDGE	\$11,882	\$4.97	\$4.97	\$0.00	\$0.00	\$0.00	\$0.00
2013	*MARBLE FALLS ISD	\$11,882	\$152.09	\$152.09	\$0.00	\$0.00	\$0.00	\$0.00
2013	*WATER CONSERV DIST OF CENTRAL TEXAS	\$11,882	\$1.16	\$1.16	\$0.00	\$0.00	\$0.00	\$0.00
2013 TOTAL:			\$200.20	\$200.20	\$0.00	\$0.00	\$0.00	\$0.00
2018	*BURNET COUNTY	\$145,714	\$507.52	\$507.52	\$0.00	\$0.00	\$0.00	\$0.00
2018	*CO SPECIAL, ROAD & BRIDGE	\$145,714	\$60.76	\$60.76	\$0.00	\$0.00	\$0.00	\$0.00
2018	*MARBLE FALLS ISD	\$145,714	\$1848.53	\$1848.53	\$0.00	\$0.00	\$0.00	\$0.00
2018	*WATER CONSERV DIST OF CENTRAL TEXAS	\$145,714	\$11.66	\$11.66	\$0.00	\$0.00	\$0.00	\$0.00
2018	*EMERG SERV DIST #9 (ESD9)	\$145,714	\$145.71	\$145.71	\$0.00	\$0.00	\$0.00	\$0.00
2018 TOTAL:			\$2574.18	\$2574.18	\$0.00	\$0.00	\$0.00	\$0.00
2017	*EMERG SERV DIST #9 (ESD9)	\$145,714	\$145.71	\$145.71	\$0.00	\$0.00	\$0.00	\$0.00
2017	*BURNET COUNTY	\$145,714	\$517.43	\$517.43	\$0.00	\$0.00	\$0.00	\$0.00
2017	*CO SPECIAL, ROAD & BRIDGE	\$145,714	\$60.91	\$60.91	\$0.00	\$0.00	\$0.00	\$0.00
2017	*MARBLE FALLS ISD	\$145,714	\$1863.10	\$1863.10	\$0.00	\$0.00	\$0.00	\$0.00
2017	*WATER CONSERV DIST OF CENTRAL TEXAS	\$145,714	\$12.39	\$12.39	\$0.00	\$0.00	\$0.00	\$0.00
2017 TOTAL:			\$2599.54	\$2599.54	\$0.00	\$0.00	\$0.00	\$0.00
2016	*BURNET COUNTY	\$99,693	\$354.01	\$354.01	\$0.00	\$0.00	\$0.00	\$0.00
2016	*CO SPECIAL, ROAD & BRIDGE	\$99,693	\$41.67	\$41.67	\$0.00	\$0.00	\$0.00	\$0.00
2016	*MARBLE FALLS ISD	\$99,693	\$1276.07	\$1276.07	\$0.00	\$0.00	\$0.00	\$0.00
2016	*WATER CONSERV DIST OF CENTRAL TEXAS	\$99,693	\$9.07	\$9.07	\$0.00	\$0.00	\$0.00	\$0.00
2016	*EMERG SERV DIST #9 (ESD9)	\$99,693	\$99.69	\$99.69	\$0.00	\$0.00	\$0.00	\$0.00
2016 TOTAL:			\$1780.51	\$1780.51	\$0.00	\$0.00	\$0.00	\$0.00
2015	*EMERG SERV DIST #9 (ESD9)	\$99,693	\$99.69	\$99.69	\$0.00	\$0.00	\$0.00	\$0.00
2015	*BURNET COUNTY	\$99,693	\$359.00	\$359.00	\$0.00	\$0.00	\$0.00	\$0.00
2015	*CO SPECIAL, ROAD & BRIDGE	\$99,693	\$42.27	\$42.27	\$0.00	\$0.00	\$0.00	\$0.00
2015	*MARBLE FALLS ISD	\$99,693	\$1276.07	\$1276.07	\$0.00	\$0.00	\$0.00	\$0.00
2015	*WATER CONSERV DIST OF CENTRAL TEXAS	\$99,693	\$9.07	\$9.07	\$0.00	\$0.00	\$0.00	\$0.00
2015 TOTAL:			\$1786.10	\$1786.10	\$0.00	\$0.00	\$0.00	\$0.00
2014	*EMERG SERV DIST #9 (ESD9)	\$99,074	\$99.07	\$99.07	\$0.00	\$0.00	\$0.00	\$0.00
2014	*BURNET COUNTY	\$99,074	\$366.58	\$366.58	\$0.00	\$0.00	\$0.00	\$0.00
2014	*CO SPECIAL, ROAD & BRIDGE	\$99,074	\$43.59	\$43.59	\$0.00	\$0.00	\$0.00	\$0.00
2014	*MARBLE FALLS ISD	\$99,074	\$1268.15	\$1268.15	\$0.00	\$0.00	\$0.00	\$0.00
2014	*WATER CONSERV DIST OF CENTRAL TEXAS	\$99,074	\$9.51	\$9.51	\$0.00	\$0.00	\$0.00	\$0.00
2014 TOTAL:			\$1786.90	\$1786.90	\$0.00	\$0.00	\$0.00	\$0.00
MILLER GREGORY & JIMMY MONTGOMERY TOTAL:			\$10527.23	\$10527.23	\$0.00	\$0.00	\$0.00	\$0.00
WINDERMERE AIRPARK LLC & CAROL FOY TOTAL:			\$200.20	\$200.20	\$0.00	\$0.00	\$0.00	\$0.00
GRAND TOTAL (ALL OWNERS):			\$21758.71	\$21758.71	\$0.00	\$0.00	\$0.00	\$0.00

NOTE: Penalty & Interest accrues every month on the unpaid tax and is added to the balance. Attorney fees may also increase your tax liability if not paid by July 1. If you plan to submit payment on a future date, make sure you enter the date and RECALCULATE to obtain the correct total amount due.

Burnet CAD

Property Search > 62707 MOORE/CPG LLC (53%) & R MOORE FAMILY PARTNERS LP (47%) for Year 2023

Tax Year: 2023 - Values not available

Property

Account

Property ID: 62707
 Geographic ID: 08649-0000-00002-000
 Type: Real
 Property Use Code:
 Property Use Description:

Legal Description: S8649 WINDERMERE AIRPARK LOT 2
 Zoning:
 Agent Code:

Location

Address: 104 CESSNA LN
 TX
 Neighborhood: WINDERMERE AIRPORT AREA
 Neighborhood CD: WIND-AP

Mapsco:
 Map ID: 512

Owner

Name: MOORE/CPG LLC (53%) & R MOORE FAMILY PARTNERS LP (47%)
 Mailing Address: C/O R RUSSELL MOORE SR
 205 BELLA CIMA
 AUSTIN, TX 78734

Owner ID: 220957
 % Ownership: 100.000000000000%

Exemptions:

Values

(+) Improvement Homesite Value:	+	N/A	
(+) Improvement Non-Homesite Value:	+	N/A	
(+) Land Homesite Value:	+	N/A	
(+) Land Non-Homesite Value:	+	N/A	Ag / Timber Use Value
(+) Agricultural Market Valuation:	+	N/A	N/A
(+) Timber Market Valuation:	+	N/A	N/A
<hr/>			
(=) Market Value:	=	N/A	
(-) Ag or Timber Use Value Reduction:	-	N/A	
<hr/>			
(=) Appraised Value:	=	N/A	
(-) HS Cap:	-	N/A	
<hr/>			
(=) Assessed Value:	=	N/A	

Taxing Jurisdiction

Owner: MOORE/CPG LLC (53%) & R MOORE FAMILY PARTNERS LP (47%)
 % Ownership: 100.000000000000%
 Total Value: N/A

Entity	Description	Tax Rate	Appraised Value	Taxable Value	Estimated Tax
CAD	CENTRAL APPRAISAL DISTRICT	N/A	N/A	N/A	N/A
ESD9	*EMERG SERV DIST #9 (ESD9)	N/A	N/A	N/A	N/A
GBU	*BURNET COUNTY	N/A	N/A	N/A	N/A
RSP	*CO SPECIAL, ROAD & BRIDGE	N/A	N/A	N/A	N/A
SMA	*MARBLE FALLS ISD	N/A	N/A	N/A	N/A
WCD	*WATER CONSERV DIST OF CENTRAL TEXAS	N/A	N/A	N/A	N/A
Total Tax Rate:		N/A			
Taxes w/Current Exemptions:					N/A
Taxes w/o Exemptions:					N/A

Improvement / Building

Improvement #1: COMMERCIAL State Code: F1 Living Area: 8480.0 sqft Value: N/A

Type	Description	Class CD	Exterior Wall	Year Built	SQFT
MA	MAIN AREA	101B+		2014	8480.0
CON	CONCRETE	101B+		2014	2226.0
CON	CONCRETE	101B+		2014	3280.0

Land

#	Type	Description	Acres	Sqft	Eff Front	Eff Depth	Market Value	Prod. Value
1	F1	F1	0.3079	13410.00	149.00	90.00	N/A	N/A

Roll Value History

Year	Improvements	Land Market	Ag Valuation	Appraised	HS Cap	Assessed
2023	N/A	N/A	N/A	N/A	N/A	N/A
2022	\$385,426	\$77,108	0	462,534	\$0	\$462,534
2021	\$385,426	\$77,108	0	462,534	\$0	\$462,534

Questions Please Call (512) 756-8291

Burnet CAD

Property Search > 107282 SPICEWOOD HANGAR LLC for Year 2023

Tax Year: 2023 - Values not available

Property

Account

Property ID:	107282	Legal Description:	ABS A0776 MA. CATALINA SALINAS, TRACT BEING WINDERMERE AIR STRIP, .4081 ACRES
Geographic ID:	B0776-0000-00021-600	Zoning:	
Type:	Real	Agent Code:	227849
Property Use Code:			
Property Use Description:			

Location

Address:	101 PIPER LANE TX	Mapscot:	
Neighborhood:	WINDERMERE AIRPORT AREA	Map ID:	512
Neighborhood CD:	WIND-AP		

Owner

Name:	SPICEWOOD HANGAR LLC	Owner ID:	240243
Mailing Address:	ATTN: ANGELOS G ANGELOU MANAGER 8801 GOLDEN RAIN COVE AUSTIN, TX 78735	% Ownership:	100.0000000000%
		Exemptions:	

Values

(+) Improvement Homesite Value:	+	N/A	
(+) Improvement Non-Homesite Value:	+	N/A	
(+) Land Homesite Value:	+	N/A	
(+) Land Non-Homesite Value:	+	N/A	Ag / Timber Use Value
(+) Agricultural Market Valuation:	+	N/A	N/A
(+) Timber Market Valuation:	+	N/A	N/A
(=) Market Value:	=	N/A	
(-) Ag or Timber Use Value Reduction:	-	N/A	
(=) Appraised Value:	=	N/A	
(-) HS Cap:	-	N/A	
(=) Assessed Value:	=	N/A	

Taxing Jurisdiction

Owner: SPICEWOOD HANGAR LLC
 % Ownership: 100.0000000000%
 Total Value: N/A

Entity	Description	Tax Rate	Appraised Value	Taxable Value	Estimated Tax	
CAD	CENTRAL APPRAISAL DISTRICT	N/A	N/A	N/A	N/A	
ESD9	*EMERG SERV DIST #9 (ESD9)	N/A	N/A	N/A	N/A	
GBU	*BURNET COUNTY	N/A	N/A	N/A	N/A	
RSP	*CO SPECIAL, ROAD & BRIDGE	N/A	N/A	N/A	N/A	
SMA	*MARBLE FALLS ISD	N/A	N/A	N/A	N/A	
WCD	*WATER CONSERV DIST OF CENTRAL TEXAS	N/A	N/A	N/A	N/A	
Total Tax Rate:		N/A				
Taxes w/Current Exemptions:					N/A	
Taxes w/o Exemptions:					N/A	

Improvement / Building

Improvement #1: COMMERCIAL State Code: F1 Living Area: 7000.0 sqft Value: N/A

Type	Description	Class CD	Exterior Wall	Year Built	SQFT
MA	MAIN AREA	101B+	P	1974	6840.0
MA	MAIN AREA	HNGLA		1974	160.0
CON	CONCRETE	*		2002	7500.0
CON	CONCRETE	*		2022	6344.0

Land

#	Type	Description	Acres	Sqft	Eff Front	Eff Depth	Market Value	Prod. Value
1	F1	F1	0.4081	17776.84	0.00	0.00	N/A	N/A

Roll Value History

Year	Improvements	Land Market	Ag Valuation	Appraised	HS Cap	Assessed
2023	N/A	N/A	N/A	N/A	N/A	N/A
2022	\$193,552	\$142,215	0	335,767	\$0	\$335,767
2021	\$193,552	\$142,215	0	335,767	\$0	\$335,767

Burnet CAD

Property Search > 56168 FEINGERSH LARRY for Year 2023

Tax Year: 2023 - Values not available

Property

Account

Property ID: 56168
 Geographic ID: B0776-0000-00045-000
 Type: Real
 Property Use Code:
 Property Use Description:

Legal Description: ABS A0776 MA. CATALINA SALINAS, TRACT 36, 1.415 ACRES
 Zoning:
 Agent Code:

Location

Address: 101 CESSNA LN
 TX
 Neighborhood: WINDERMERE AIRPORT AREA
 Neighborhood CD: WIND-AP

Mapsco:
 Map ID: 0412

Owner

Name: FEINGERSH LARRY
 Mailing Address: 5609 VALERIE ST
 HOUSTON, TX 77081-7305

Owner ID: 101366
 % Ownership: 100.0000000000%

Exemptions:

Values

(+) Improvement Homesite Value:	+	N/A	
(+) Improvement Non-Homesite Value:	+	N/A	
(+) Land Homesite Value:	+	N/A	
(+) Land Non-Homesite Value:	+	N/A	Ag / Timber Use Value
(+) Agricultural Market Valuation:	+	N/A	N/A
(+) Timber Market Valuation:	+	N/A	N/A
<hr/>			
(=) Market Value:	=	N/A	
(-) Ag or Timber Use Value Reduction:	-	N/A	
<hr/>			
(=) Appraised Value:	=	N/A	
(-) HS Cap:	-	N/A	
<hr/>			
(=) Assessed Value:	=	N/A	

Taxing Jurisdiction

Owner: FEINGERSH LARRY
 % Ownership: 100.0000000000%
 Total Value: N/A

Entity	Description	Tax Rate	Appraised Value	Taxable Value	Estimated Tax	
CAD	CENTRAL APPRAISAL DISTRICT	N/A	N/A	N/A	N/A	
ESD9	*EMERG SERV DIST #9 (ESD9)	N/A	N/A	N/A	N/A	
GBU	*BURNET COUNTY	N/A	N/A	N/A	N/A	
RSP	*CO SPECIAL, ROAD & BRIDGE	N/A	N/A	N/A	N/A	
SMA	*MARBLE FALLS ISD	N/A	N/A	N/A	N/A	
WCD	*WATER CONSERV DIST OF CENTRAL TEXAS	N/A	N/A	N/A	N/A	
Total Tax Rate:		N/A				
Taxes w/Current Exemptions:					N/A	
Taxes w/o Exemptions:					N/A	

Improvement / Building

Improvement #1: COMMERCIAL State Code: F1 Living Area: 21880.0 sqft Value: N/A

Type	Description	Class CD	Exterior Wall	Year Built	SQFT
MA	MAIN AREA	101B+		2013	12000.0
MAA	MULTI MAINS	101B+		2013	9880.0
CON	CONCRETE	101B+		2013	3300.0
CON	CONCRETE	101B+		2013	16100.0

Land

#	Type	Description	Acres	Sqft	Eff Front	Eff Depth	Market Value	Prod. Value
1	F1	F1	1.4150	61855.20	0.00	0.00	N/A	N/A

Roll Value History

Year	Improvements	Land Market	Ag Valuation	Appraised	HS Cap	Assessed
2023	N/A	N/A	N/A	N/A	N/A	N/A
2022	\$788,156	\$213,400	0	1,001,556	\$0	\$1,001,556
2021	\$788,156	\$213,400	0	1,001,556	\$0	\$1,001,556

Deed History - (Last 3 Deed Transactions)

#	Deed Date	Type	Description	Grantor	Grantee	Volume	Page	Deed Number
1	7/25/2022	WD	WARRANTY DEED	MARTIN TONY SCOTT	FEINGERSH LARRY			202211206
2	2/12/2013	WD	WARRANTY DEED	VAN TREASE CY & DORIS M TRUST	MARTIN TONY SCOTT			201301359
3	5/12/2011	WD	WARRANTY DEED	VAN TREASE CHARLES Y & DORIS M	VAN TREASE CY & DORIS M TRUST			201103844

Tax Due

Property Tax Information as of 03/15/2023

Amount Due If Paid on:  -

Year	Taxing Jurisdiction	Taxable Value	Base Tax	Base Taxes Paid	Base Tax Due	Discount / Penalty & Interest	Attorney Fees	Amount Due
2022	*EMERG SERV DIST #9 (ESD9)	\$1,001,556	\$1001.56	\$1001.56	\$0.00	\$0.00	\$0.00	\$0.00
2022	*BURNET COUNTY	\$1,001,556	\$3366.23	\$3366.23	\$0.00	\$0.00	\$0.00	\$0.00
2022	*CO SPECIAL, ROAD & BRIDGE	\$1,001,556	\$405.63	\$405.63	\$0.00	\$0.00	\$0.00	\$0.00
2022	*MARBLE FALLS ISD	\$1,001,556	\$10748.70	\$10748.70	\$0.00	\$0.00	\$0.00	\$0.00
2022	*WATER CONSERV DIST OF CENTRAL TEXAS	\$1,001,556	\$57.09	\$57.09	\$0.00	\$0.00	\$0.00	\$0.00
2022 TOTAL:			\$15579.21	\$15579.21	\$0.00	\$0.00	\$0.00	\$0.00
FEINGERSH LARRY TOTAL:			\$15579.21	\$15579.21	\$0.00	\$0.00	\$0.00	\$0.00
2010	*CO SPECIAL, ROAD & BRIDGE	\$142,267	\$55.34	\$55.34	\$0.00	\$0.00	\$0.00	\$0.00
2010	*WATER CONSERV DIST OF CENTRAL TEXAS	\$142,267	\$15.36	\$15.36	\$0.00	\$0.00	\$0.00	\$0.00
2010	*BURNET COUNTY	\$142,267	\$469.91	\$469.91	\$0.00	\$0.00	\$0.00	\$0.00
2010	*MARBLE FALLS ISD	\$142,267	\$1835.25	\$1835.25	\$0.00	\$0.00	\$0.00	\$0.00
2010 TOTAL:			\$2375.86	\$2375.86	\$0.00	\$0.00	\$0.00	\$0.00
2009	*BURNET COUNTY	\$142,267	\$464.78	\$464.78	\$0.00	\$0.00	\$0.00	\$0.00
2009	*CO SPECIAL, ROAD & BRIDGE	\$142,267	\$51.22	\$51.22	\$0.00	\$0.00	\$0.00	\$0.00
2009	*WATER CONSERV DIST OF CENTRAL TEXAS	\$142,267	\$18.64	\$18.64	\$0.00	\$0.00	\$0.00	\$0.00
2009	*MARBLE FALLS ISD	\$142,267	\$1828.13	\$1828.13	\$0.00	\$0.00	\$0.00	\$0.00
2009 TOTAL:			\$2362.77	\$2362.77	\$0.00	\$0.00	\$0.00	\$0.00
2008	*BURNET COUNTY	\$21,225	\$69.56	\$69.56	\$0.00	\$0.00	\$0.00	\$0.00
2008	*CO SPECIAL, ROAD & BRIDGE	\$21,225	\$7.43	\$7.43	\$0.00	\$0.00	\$0.00	\$0.00
2008	*MARBLE FALLS ISD	\$21,225	\$266.37	\$266.37	\$0.00	\$0.00	\$0.00	\$0.00
2008	*WATER CONSERV DIST OF CENTRAL TEXAS	\$21,225	\$2.91	\$2.91	\$0.00	\$0.00	\$0.00	\$0.00
2008 TOTAL:			\$346.27	\$346.27	\$0.00	\$0.00	\$0.00	\$0.00
2007	*BURNET COUNTY	\$14,150	\$49.21	\$49.21	\$0.00	\$0.00	\$0.00	\$0.00
2007	*CO SPECIAL, ROAD & BRIDGE	\$14,150	\$4.26	\$4.26	\$0.00	\$0.00	\$0.00	\$0.00
2007	*MARBLE FALLS ISD	\$14,150	\$174.75	\$174.75	\$0.00	\$0.00	\$0.00	\$0.00
2007	*WATER CONSERV DIST OF CENTRAL TEXAS	\$14,150	\$2.14	\$2.14	\$0.00	\$0.00	\$0.00	\$0.00
2007 TOTAL:			\$230.36	\$230.36	\$0.00	\$0.00	\$0.00	\$0.00
2006	*MARBLE FALLS ISD	\$10,613	\$156.18	\$156.18	\$0.00	\$0.00	\$0.00	\$0.00
2006	*CO SPECIAL, ROAD & BRIDGE	\$10,613	\$2.70	\$2.70	\$0.00	\$0.00	\$0.00	\$0.00
2006	*BURNET COUNTY	\$10,613	\$37.71	\$37.71	\$0.00	\$0.00	\$0.00	\$0.00
2006	*WATER CONSERV DIST OF CENTRAL TEXAS	\$10,613	\$1.75	\$1.75	\$0.00	\$0.00	\$0.00	\$0.00
2006 TOTAL:			\$198.34	\$198.34	\$0.00	\$0.00	\$0.00	\$0.00
2005	*BURNET COUNTY	\$10,613	\$39.82	\$39.82	\$0.00	\$0.00	\$0.00	\$0.00
2005	*CO SPECIAL, ROAD & BRIDGE	\$10,613	\$2.65	\$2.65	\$0.00	\$0.00	\$0.00	\$0.00
2005	*MARBLE FALLS ISD	\$10,613	\$174.05	\$174.05	\$0.00	\$0.00	\$0.00	\$0.00
2005 TOTAL:			\$216.52	\$216.52	\$0.00	\$0.00	\$0.00	\$0.00
2004	*MARBLE FALLS ISD	\$10,613	\$175.65	\$175.65	\$0.00	\$0.00	\$0.00	\$0.00
2004	*CO SPECIAL, ROAD & BRIDGE	\$10,613	\$1.91	\$1.91	\$0.00	\$0.00	\$0.00	\$0.00
2004	*BURNET COUNTY	\$10,613	\$40.93	\$40.93	\$0.00	\$0.00	\$0.00	\$0.00
2004 TOTAL:			\$218.49	\$218.49	\$0.00	\$0.00	\$0.00	\$0.00
2003	*BURNET COUNTY	\$10,613	\$40.13	\$40.13	\$0.00	\$0.00	\$0.00	\$0.00
2003	*CO SPECIAL, ROAD & BRIDGE	\$10,613	\$1.91	\$1.91	\$0.00	\$0.00	\$0.00	\$0.00
2003	*MARBLE FALLS ISD	\$10,613	\$174.27	\$174.27	\$0.00	\$0.00	\$0.00	\$0.00
2003 TOTAL:			\$216.31	\$216.31	\$0.00	\$0.00	\$0.00	\$0.00
2002	*MARBLE FALLS ISD	\$10,613	\$174.29	\$174.29	\$0.00	\$0.00	\$0.00	\$0.00
2002	*CO SPECIAL, ROAD & BRIDGE	\$10,613	\$1.83	\$1.83	\$0.00	\$0.00	\$0.00	\$0.00
2002	*BURNET COUNTY	\$10,613	\$38.79	\$38.79	\$0.00	\$0.00	\$0.00	\$0.00
2002 TOTAL:			\$214.91	\$214.91	\$0.00	\$0.00	\$0.00	\$0.00
2001	*BURNET COUNTY	\$7,054	\$26.02	\$26.02	\$0.00	\$0.00	\$0.00	\$0.00
2001	*CO SPECIAL, ROAD & BRIDGE	\$7,054	\$1.16	\$1.16	\$0.00	\$0.00	\$0.00	\$0.00
2001	*MARBLE FALLS ISD	\$7,054	\$116.02	\$116.02	\$0.00	\$0.00	\$0.00	\$0.00
2001 TOTAL:			\$143.20	\$143.20	\$0.00	\$0.00	\$0.00	\$0.00
2000	*MARBLE FALLS ISD	\$7,054	\$118.51	\$118.51	\$0.00	\$0.00	\$0.00	\$0.00
2000	*CO SPECIAL, ROAD & BRIDGE	\$7,054	\$1.23	\$1.23	\$0.00	\$0.00	\$0.00	\$0.00
2000	*BURNET COUNTY	\$7,054	\$25.20	\$25.20	\$0.00	\$0.00	\$0.00	\$0.00
2000 TOTAL:			\$144.94	\$144.94	\$0.00	\$0.00	\$0.00	\$0.00
1999	*BURNET COUNTY	\$7,054	\$24.91	\$24.91	\$0.00	\$0.00	\$0.00	\$0.00
1999	*CO SPECIAL, ROAD & BRIDGE	\$7,054	\$1.76	\$1.76	\$0.00	\$0.00	\$0.00	\$0.00
1999	*MARBLE FALLS ISD	\$7,054	\$118.51	\$118.51	\$0.00	\$0.00	\$0.00	\$0.00
1999 TOTAL:			\$145.18	\$145.18	\$0.00	\$0.00	\$0.00	\$0.00
1998	*MARBLE FALLS ISD	\$7,054	\$124.15	\$124.15	\$0.00	\$0.00	\$0.00	\$0.00
1998	*CO SPECIAL, ROAD & BRIDGE	\$7,054	\$2.47	\$2.47	\$0.00	\$0.00	\$0.00	\$0.00
1998	*BURNET COUNTY	\$7,054	\$25.90	\$25.90	\$0.00	\$0.00	\$0.00	\$0.00
1998 TOTAL:			\$152.52	\$152.52	\$0.00	\$0.00	\$0.00	\$0.00
1997	*BURNET COUNTY	\$7,053	\$26.05	\$26.05	\$0.00	\$0.00	\$0.00	\$0.00
1997	*CO SPECIAL, ROAD & BRIDGE	\$7,053	\$2.47	\$2.47	\$0.00	\$0.00	\$0.00	\$0.00
1997	*MARBLE FALLS ISD	\$7,053	\$113.84	\$113.84	\$0.00	\$0.00	\$0.00	\$0.00

Burnet CAD

Property Search Results > 109549 WILLIAMS MICHAEL E & ANTONIA R for Year 2021

Tax Year: 2021

Property

Account

Property ID: 109549
 Geographic ID: 08649-0200-00046-D10
 Type: Real
 Property Use Code:
 Property Use Description:

Legal Description: S8649 WINDERMERE AIRPARK LOT 46D-1, SEC 2
 Zoning:
 Agent Code: 194616

Location

Address:
 Neighborhood: WINDERMERE AIRPORT AREA
 Neighborhood CD: WIND-AP

Map ID: 512

Owner

Name: WILLIAMS MICHAEL E & ANTONIA R
 Mailing Address: 3505 DOUGLAS DR
 HORSESHOE BAY, TX 78657

Owner ID: 209411
 % Ownership: 100.000000000000%

Exemptions:

Values

(+) Improvement Homesite Value: + \$0
 (+) Improvement Non-Homesite Value: + \$167,903
 (+) Land Homesite Value: + \$0
 (+) Land Non-Homesite Value: + \$30,056 Ag / Timber Use Value
 (+) Agricultural Market Valuation: + \$0 \$0
 (+) Timber Market Valuation: + \$0 \$0

(=) Market Value: = \$197,959
 (-) Ag or Timber Use Value Reduction: - \$0

(=) Appraised Value: = \$197,959
 (-) HS Cap: - \$0

(=) Assessed Value: = \$197,959

Taxing Jurisdiction

Owner: WILLIAMS MICHAEL E & ANTONIA R
 % Ownership: 100.000000000000%
 Total Value: \$197,959

Entity	Description	Tax Rate	Appraised Value	Taxable Value	Estimated Tax
CAD	CENTRAL APPRAISAL DISTRICT	0.000000	\$197,959	\$197,959	\$0.00
ESD9	*EMERG SERV DIST #9 (ESD9)	0.100000	\$197,959	\$197,959	\$197.96
GBU	*BURNET COUNTY	0.353000	\$197,959	\$197,959	\$698.80
RSP	*CO SPECIAL, ROAD & BRIDGE	0.046700	\$197,959	\$197,959	\$92.45
SMA	*MARBLE FALLS ISD	1.114800	\$197,959	\$197,959	\$2,206.85
WCD	*WATER CONSERV DIST OF CENTRAL TEXAS	0.006700	\$197,959	\$197,959	\$13.26
Total Tax Rate:		1.621200			
				Taxes w/Current Exemptions:	\$3,209.32
				Taxes w/o Exemptions:	\$3,209.32

Improvement / Building

Improvement #1: COMMERCIAL State Code: F1 Living Area: 3000.0 sqft Value: \$167,903

Type	Description	Class CD	Exterior Wall	Year Built	SQFT
MA	MAIN AREA	101B+		2013	3000.0
CON	CONCRETE	101B+		2013	1728.0

Land

#	Type	Description	Acres	Sqft	Eff Front	Eff Depth	Market Value	Prod. Value
1	F1	F1	0.1200	5227.20	0.00	0.00	\$30,056	\$0

Roll Value History

Year	Improvements	Land Market	Ag Valuation	Appraised	HS Cap	Assessed
2023	N/A	N/A	N/A	N/A	N/A	N/A
2022	\$167,903	\$30,056	0	197,959	\$0	\$197,959
2021	\$167,903	\$30,056	0	197,959	\$0	\$197,959

Deed History - (Last 3 Deed Transactions)

#	Deed Date	Type	Description	Grantor	Grantee	Volume	Page	Deed Number
1	1/31/2023	WD	WARRANTY DEED	WILLIAMS MICHAEL E &	WILLIAMS MICHAEL AND			02301786

Burnet CAD

Property Search > 62396 FOY BY-PASS TRUST for Year 2023

Tax Year: 2023 - Values not available

Property

Account

Property ID:	62396	Legal Description:	ABS A0776 MA. CATALINA SALINAS, TRACT PT OF 43, HANGER LOT 3, & 25% INTEREST IN SHARED COMMON AREA
Geographic ID:	B0776-0000-00042-C03	Zoning:	
Type:	Real	Agent Code:	193673
Property Use Code:			
Property Use Description:			

Location

Address:	225 AIRSTRIP RD SPICEWOOD, TX 78669	Mapsco:	
Neighborhood:	WINDERMERE AIRPORT AREA	Map ID:	512
Neighborhood CD:	WIND-AP		

Owner

Name:	FOY BY-PASS TRUST	Owner ID:	106520
Mailing Address:	CAROL MULLER FOY TRUSTEE PO BOX 609 SPICEWOOD, TX 78669-0609	% Ownership:	100.000000000000%
		Exemptions:	

Values

(+) Improvement Homesite Value:	+	N/A	
(+) Improvement Non-Homesite Value:	+	N/A	
(+) Land Homesite Value:	+	N/A	
(+) Land Non-Homesite Value:	+	N/A	Ag / Timber Use Value
(+) Agricultural Market Valuation:	+	N/A	N/A
(+) Timber Market Valuation:	+	N/A	N/A
(=) Market Value:	=	N/A	
(-) Ag or Timber Use Value Reduction:	-	N/A	
(=) Appraised Value:	=	N/A	
(-) HS Cap:	-	N/A	
(=) Assessed Value:	=	N/A	

Taxing Jurisdiction

Owner: FOY BY-PASS TRUST
 % Ownership: 100.000000000000%
 Total Value: N/A

Entity	Description	Tax Rate	Appraised Value	Taxable Value	Estimated Tax	
CAD	CENTRAL APPRAISAL DISTRICT	N/A	N/A	N/A	N/A	
ESD9	*EMERG SERV DIST #9 (ESD9)	N/A	N/A	N/A	N/A	
GBU	*BURNET COUNTY	N/A	N/A	N/A	N/A	
RSP	*CO SPECIAL, ROAD & BRIDGE	N/A	N/A	N/A	N/A	
SMA	*MARBLE FALLS ISD	N/A	N/A	N/A	N/A	
WCD	*WATER CONSERV DIST OF CENTRAL TEXAS	N/A	N/A	N/A	N/A	
Total Tax Rate:		N/A				
Taxes w/Current Exemptions:					N/A	
Taxes w/o Exemptions:					N/A	

Improvement / Building

Improvement #1: COMMERCIAL State Code: F1 Living Area: 2800.0 sqft Value: N/A

Type	Description	Class CD	Exterior Wall	Year Built	SQFT
MA	MAIN AREA	101B+		1996	2500.0
ASP	ASPHALT	101B+		1996	2500.0
MA	MAIN AREA	HNGLAF		1996	300.0
DK1	DECK GOOD	101B+		1996	200.0

Land

#	Type	Description	Acres	Sqft	Eff Front	Eff Depth	Market Value	Prod. Value
1	F1	F1	0.0574	2613.60	0.00	0.00	N/A	N/A
2	F1	F1	0.5360	23522.40	0.00	0.00	N/A	N/A

Roll Value History

Year	Improvements	Land Market	Ag Valuation	Appraised	HS Cap	Assessed
2023	N/A	N/A	N/A	N/A	N/A	N/A
2022	\$104,855	\$37,007	0	141,862	\$0	\$141,862

Burnet CAD

Property Search > 62395 BAILEY MALCOLM D for Year 2023

Tax Year: 2023 - Values not available

Property

Account

Property ID:	62395	Legal Description:	ABS A0776 MA. CATALINA SALINAS, TRACT PT OF 43, HANGER LOT 1, & 25% INTEREST IN SHARED COMMON AREA
Geographic ID:	B0776-0000-00042-B03	Zoning:	
Type:	Real	Agent Code:	
Property Use Code:			
Property Use Description:			

Location

Address:	221 AIRSTRIP RD SPICEWOOD, TX 78669	Mapsc0:	
Neighborhood:	WINDERMERE AIRPORT AREA	Map ID:	512
Neighborhood CD:	WIND-AP		

Owner

Name:	BAILEY MALCOLM D	Owner ID:	25197
Mailing Address:	DBA SKYLINE PROPERTIES PO BOX 570177 HOUSTON, TX 77257-0177	% Ownership:	100.0000000000%
		Exemptions:	

Values

(+) Improvement Homesite Value:	+	N/A	
(+) Improvement Non-Homesite Value:	+	N/A	
(+) Land Homesite Value:	+	N/A	
(+) Land Non-Homesite Value:	+	N/A	Ag / Timber Use Value
(+) Agricultural Market Valuation:	+	N/A	N/A
(+) Timber Market Valuation:	+	N/A	N/A
<hr/>			
(=) Market Value:	=	N/A	
(-) Ag or Timber Use Value Reduction:	-	N/A	
<hr/>			
(=) Appraised Value:	=	N/A	
(-) HS Cap:	-	N/A	
<hr/>			
(=) Assessed Value:	=	N/A	

Taxing Jurisdiction

Owner: BAILEY MALCOLM D
 % Ownership: 100.0000000000%
 Total Value: N/A

Entity	Description	Tax Rate	Appraised Value	Taxable Value	Estimated Tax	
CAD	CENTRAL APPRAISAL DISTRICT	N/A	N/A	N/A	N/A	
ESD9	*EMERG SERV DIST #9 (ESD9)	N/A	N/A	N/A	N/A	
GBU	*BURNET COUNTY	N/A	N/A	N/A	N/A	
RSP	*CO SPECIAL, ROAD & BRIDGE	N/A	N/A	N/A	N/A	
SMA	*MARBLE FALLS ISD	N/A	N/A	N/A	N/A	
WCD	*WATER CONSERV DIST OF CENTRAL TEXAS	N/A	N/A	N/A	N/A	
Total Tax Rate:		N/A				
Taxes w/Current Exemptions:					N/A	
Taxes w/o Exemptions:					N/A	

Improvement / Building

Improvement #1: COMMERCIAL State Code: F1 Living Area: 2500.0 sqft Value: N/A

Type	Description	Class CD	Exterior Wall	Year Built	SQFT
MA	MAIN AREA	101B+		1996	2500.0
ASP	ASPHALT	101B+		1996	2500.0

Land

#	Type	Description	Acres	Sqft	Eff Front	Eff Depth	Market Value	Prod. Value
1	F1	F1	0.0574	2613.60	0.00	0.00	N/A	N/A
2	F1	F1	0.5360	23522.40	0.00	0.00	N/A	N/A

Roll Value History

Year	Improvements	Land Market	Ag Valuation	Appraised	HS Cap	Assessed
2023	N/A	N/A	N/A	N/A	N/A	N/A
2022	\$86,928	\$37,007	0	123,935	\$0	\$123,935
2021	\$86,928	\$37,007	0	123,935	\$0	\$123,935

Deed History - (Last 3 Deed Transactions)

Burnet CAD

Property Search > 62397 WHATLEY DANA J for Year 2023

Tax Year: 2023 - Values not available

Property

Account

Property ID:	62397	Legal Description:	ABS A0776 MA. CATALINA SALINAS, TRACT BEING HANGER LOT 2, & 25% INTEREST IN SHARED COMMON AREA
Geographic ID:	B0776-0000-00042-D03	Zoning:	
Type:	Real	Agent Code:	
Property Use Code:			
Property Use Description:			

Location

Address:	223 AIRSTRIP RD SPICEWOOD, TX 78669	Mapsc0:	
Neighborhood:	WINDERMERE AIRPORT AREA	Map ID:	512
Neighborhood CD:	WIND-AP		

Owner

Name:	WHATLEY DANA J	Owner ID:	67112
Mailing Address:	205 COVENTRY SPICEWOOD, TX 78669	% Ownership:	100.0000000000%
		Exemptions:	

Values

(+) Improvement Homesite Value:	+	N/A	
(+) Improvement Non-Homesite Value:	+	N/A	
(+) Land Homesite Value:	+	N/A	
(+) Land Non-Homesite Value:	+	N/A	Ag / Timber Use Value
(+) Agricultural Market Valuation:	+	N/A	N/A
(+) Timber Market Valuation:	+	N/A	N/A
(=) Market Value:	=	N/A	
(-) Ag or Timber Use Value Reduction:	-	N/A	
(=) Appraised Value:	=	N/A	
(-) HS Cap:	-	N/A	
(=) Assessed Value:	=	N/A	

Taxing Jurisdiction

Owner: WHATLEY DANA J
 % Ownership: 100.0000000000%
 Total Value: N/A

Entity	Description	Tax Rate	Appraised Value	Taxable Value	Estimated Tax
CAD	CENTRAL APPRAISAL DISTRICT	N/A	N/A	N/A	N/A
ESD9	*EMERG SERV DIST #9 (ESD9)	N/A	N/A	N/A	N/A
GBU	*BURNET COUNTY	N/A	N/A	N/A	N/A
RSP	*CO SPECIAL, ROAD & BRIDGE	N/A	N/A	N/A	N/A
SMA	*MARBLE FALLS ISD	N/A	N/A	N/A	N/A
WCD	*WATER CONSERV DIST OF CENTRAL TEXAS	N/A	N/A	N/A	N/A
Total Tax Rate:		N/A			
Taxes w/Current Exemptions:					N/A
Taxes w/o Exemptions:					N/A

Improvement / Building

Improvement #1: COMMERCIAL State Code: F1 Living Area: 2500.0 sqft Value: N/A

Type	Description	Class CD	Exterior Wall	Year Built	SQFT
MA	MAIN AREA	101B+		1996	2500.0
ASP	ASPHALT	101B+		1996	2500.0

Land

#	Type	Description	Acres	Sqft	Eff Front	Eff Depth	Market Value	Prod. Value
1	F1	F1	0.0574	2613.60	0.00	0.00	N/A	N/A
2	F1	F1	0.5360	23522.40	0.00	0.00	N/A	N/A

Roll Value History

Year	Improvements	Land Market	Ag Valuation	Appraised	HS Cap	Assessed
2023	N/A	N/A	N/A	N/A	N/A	N/A
2022	\$89,925	\$37,007	0	126,932	\$0	\$126,932
2021	\$89,925	\$37,007	0	126,932	\$0	\$126,932

Deed History - (Last 3 Deed Transactions)

6345

Page 7

No hangar shall be
used as residence

**DECLARATION OF COVENANTS, CONDITIONS AND RESTRICTIONS
OF
WINDERMERE AIRPARK
BURNET COUNTY, TEXAS**

This Declaration, made on the date hereinafter set forth by Windermere Airpark, L.L.C., hereafter referred to as "Declarant".

W I T N E S S E T H:

WHEREAS, Declarant is the owner of certain property in the County of Burnet, State of Texas, known as Windermere Airpark, which is more particularly described in the Plat recorded in Cabinet 2, Slide 106 D, of the Plat records of Burnet County, Texas, and

WHEREAS, Declarant desires to hold, sell and convey said property, and ingress and egress easements, subject to the following covenants, restrictions, reservations, taxiway easements, runway easements, and easements, which are for the purpose of establishing a uniform plan for the development, usage, improvement and sale of said property, and to insure the preservation of such uniform plan for the benefit of both present and future owners of the lots within said subdivision, and present and future users of the taxiway easements;

WHEREAS, the roads and taxiways are not maintained by the county and the County of Burnet will not accept the streets and roads in a Private Subdivision for Maintenance.

NOW, THEREFORE, Declarant hereby adopts the following conditions, covenants and restrictions which are for the purpose of enhancing and protecting the value, desirability and attractiveness of the subdivision, and taxiways, and which shall be applicable to the lots in said subdivision and shall run with the land and shall bind all parties having or acquiring any right, title or interest therein, or any part thereof, and shall inure to the benefits of each owner thereof.

ARTICLE I

DEFINITIONS

Section 1. "Association" shall mean and refer to Windermere Airport Taxiway Association, Inc., which is an association composed of all the Owners of Lots and users granted use of the ingress and egress easements located on and adjoining the property, which association is a Texas non-profit, corporation, its successors and assigns.

Section 2. "Property" or the "Subdivision" shall mean and refer to that certain real property hereinbefore described and such additions thereto as may hereafter be brought within the jurisdiction of the Association.

Section 3. "Lot" shall mean and refer both to each plot of land shown upon the recorded subdivision map upon which there has been or will be constructed a airplane hangar, and to any improvements constructed or to be constructed thereon, but shall not mean or include any common area.

Section 4. "Owner" shall mean and refer to the record Owner whether on or more persons or entities, of a fee simple title, to any lot which is a part of the Property, or a person or entity that has been assigned the rights to use the taxiway and runway, including contract sellers and lessors, but excluding those having such interest merely as security for the performance of an obligation.

Section 5. "Developer or Declarant" shall mean Windermere Airpark, L.L.C., its successors or assigns.

Section 6. "Common Area" shall mean and refer to all those areas of land within the subdivision, together with such other property as the Association may, at any time, or from time

to time, acquire by purchase or otherwise, subject, however to the easements, limitations, restrictions, dedications, and reservations applicable thereto by virtue hereof and/or by virtue of the Subdivision Plat and/or by virtue of the prior grants or dedications by Declarants or Declarant's predecessors in title. References herein to the Common Areas in the Subdivision shall mean and refer to Common Areas as defined respectively in this Declaration and all supplemental declarations.

Section 7. "Common Area Expenses" shall mean all the expenses necessary to maintain, replace, repair and expand the Common Area, the Common Facilities as well as to operate the Association, including, but not limited to, casualty and liability insurance, directors and officers liability insurance.

Section 8. "Common Facilities" shall mean and refer to all existing and subsequently provided improvements upon or within the Common Areas. Also, in some instances, Common Facilities may consist of improvements for the use and benefit of the Owners of the Lots in the Properties, as well as other Owners in the subdivision, and others granted the use of the taxiway and runway easements, constructed on portions of one or more Lots or on acreage brought within the scheme of the Declaration. By way of illustration, Common Facilities may include, but not necessarily be limited to, the following: roadways, taxiways easements, runway easement, structures for recreation, storage or protection of equipment; common driveways; landscaping; and other similar and appurtenant improvements. References here to the "Common Facilities (any common facility) in the subdivision" shall mean and refer to Common Facilities as defined respectively in the Declaration and all supplemental declarations.

Section 9. "Supplemental Declaration" shall mean and refer to any supplemental declaration of covenants and restrictions bringing additional property within the scheme of the Declaration under the authority provided in the Declaration. References herein (whether specific or general) to provisions set forth in "all (any) Supplemental Declarations" shall be deemed to relate to the respective properties covered by such Supplemental Declarations.

Section 10. "Easements" shall mean and refer to the various utility or other easements of record, those shown on the map or plat of the subdivision and such other easements as created or referred to in this Declaration.

Section 11. "The "Declaration" shall mean and refer collectively to the covenants, conditions, restrictions, reservation, easements, liens and charges imposed by or expressed in this Declaration.

Section 12. "Board of Directors" and "Board" shall mean and refer to the duly elected Board of Directors of the Association.

Section 13. "Member" or "Membership" shall mean every person or entity, whether Class "A" members or Class "B" members, who holds membership in the Association. Class "A" members are property owners of a lot/s in the Windermere Airpark subdivision, including future phases to the Windermere Airpark. Class "B" members are non-property owners that have been granted the easement use of the taxiways and/or runway, by deed, easement, or rental status.

Section 14. "Conveyance" Shall mean and refer to conveyance of a fee simple title to a lot.

Section 15. "Rules" shall mean and refer to the Rules and Regulations for the Project adopted by the Board pursuant to the Declaration.

ARTICLE II

PROPERTY RIGHTS

Section 1. Owner's Easements of Enjoyment. Every Owner shall have a right and

OFFICIAL PUBLIC RECORD
BURNET COUNTY, TEXAS
0805 0055

easement of enjoyment as well as an easement of ingress and egress in, to and over the Common Facilities which shall be appurtenant to and shall pass with the title to every Lot, subject to the following provisions:

- (a) the right of the Association to charge reasonable admission and other fees for the use of any recreational facility situated upon the Common Facilities;
- (b) the right of the Association to suspend the voting rights and right to use the recreational or other facilities owned or operated by the Association, by an Owner for any period during which any assessment against his Lot remains unpaid; and for a period not to exceed ninety (90) days for any infraction of its published rules and regulations;
- (c) the right of the Association to dedicate or transfer all or any part of Common Area and/or Common Facilities to any public agency, authority, or utility for such purposes and subject to such conditions as may be agreed to by the members. No such dedication or transfer shall be effective unless instruments signed by two thirds (2/3) of each class of members agreeing to such dedication or transfer has been recorded;
- (d) the right of individual Owners to the exclusive use of parking spaces as provided in the article;
- (e) the right of the Association to limit the number of guests of Owners;
- (f) the right of the Association, in accordance with its Articles of Incorporation or by-laws, to borrow money for the purpose of improving the Common Area and facilities and in aid thereof to mortgage said property. The rights of any such mortgagee in said properties shall be subordinate to the rights of the Owners hereunder.

Section 2. Delegation of Use. Any owner may delegate, in accordance with the By-Laws, his right of enjoyment to the Common facilities to the members of his family, his tenants, or contract purchasers who reside on the property.

Section 3. Parking Rights. The use of any future parking areas situated in the Common Area shall be subject to the exclusive control and management of the Board of Directors of the Association, including the assignment of areas where airplanes, boats, boat trailers, etc., may or may not be parked or stored.

ARTICLE III

MEMBERSHIP AND VOTING RIGHTS

Section 1. Membership. Every owner of a Lot which is subject to assessment shall be a member of the Association. Membership shall be appurtenant to and may not be separated from ownership of any Lot which is subject to assessment.

Section 2. Voting. Each member shall be entitled to one vote for each membership position, whether Class "A" or Class "B". When more than one person holds an interest in any Lot, or rents long-term ("long-term" being four (4) or more months) usage of a hangar, and that person uses the taxiways for aviation purposes, then that person shall become a Class "B" member. Class "B" members' voting rights are limited to votes taken on the taxiways and runway easements that are not in the platted "subdivision" area of Windermere Airport.

ARTICLE IV

COVENANT FOR MAINTENANCE ASSESSMENTS

Section 1. Creation of the Lien and Personal Obligation of Assessments. The Declarant, for each Lot owned within the Properties, hereby covenants, and each Owner of any

OFFICIAL PUBLIC RECORDS
BURNET COUNTY, TEXAS

Lot by acceptance of a deed therefor, whether or not it shall be so expressed in such deed, is deemed to covenant and agree to pay to the Association: (1) annual assessments or charges, and (2) special assessments for capital improvements, such assessments to be established and collected as hereinafter provided. The annual and special assessments, together with interests, costs and reasonable attorney's fees, shall be a charge to the land and shall be a continuing lien upon the property against which each such assessment is made. Each such assessment, together with interest, costs, and reasonable attorney's fees, shall also be the personal obligation of the person who was the Owner of such property at the time when the assessment fell due. The personal obligation for delinquent assessments shall not pass to his successors in title unless expressly assumed by them.

Section 2. Purpose of Assessments. The assessments levied by the Association shall be used exclusively to promote the recreation, health, safety and welfare of the Owners in the Properties; roadways and taxiways; and for the improvements and maintenance of the easements, Common Areas and Facilities.

Section 3. Maximum Annual Assessment. Until January 1 of the year immediately following the conveyance of the first Lot to an Owner, the maximum annual assessment for shall be \$750.00 for Class "A" members and \$500.00 for Class "B" members. A portion of Class "A" annual assessments shall be equal to the Class "B" assessment, as determined by the board each year, shall be set aside in a separate reserve fund to assist in maintenance and repairs of the runway access easement and access and taxiway easements that are not within the boundaries of the platted subdivision. An additional "weight rate" assessment may be levied by the Board on those planes in excess of 10,000 pounds.

(a) From and after January 1 of the year immediately following the conveyance of the first Lot to an Owner, the maximum annual assessment and/or weight rate assessment may be increased each year not more than 10% (such percentage may be cumulative from year to year) above the minimum assessment for the previous year without a vote of the membership.

(b) From and after January 1 of the year immediately following the conveyance of the first Lot to an Owner, the maximum annual assessment may be increased above 10% by the vote or written assent of 66-2/3% of members.

(c) The Declarant shall be exempt from all annual assessments and special assessments until such time as all the lots are sold in the "subdivision" and likewise for any such additions thereto as may hereafter be brought within the jurisdiction of the Association.

(d) The Board of Directors may fix the annual assessment at an amount not in excess of the maximum.

(e) Certain Class "B" members, as determined solely by the Board, may be entitled to a reduced assessment of a minimum of \$200.00.

Section 4. Special Assessment for Capital Improvements. In addition to the annual assessments authorized above, the Association may levy, in any assessment year, a special assessment applicable to that year only for the purpose of defraying, in whole or in part, the cost of any construction, reconstruction, repair or replacement of a capital improvement upon the roads, taxiways, runway, Common Facilities, including fixtures and personal property related thereto, provided that any such assessment shall have the vote or written assent of 66 2/3% of each class of member.

Section 5. Notice and Quorum for Any Action Authorized Under Sections 3 and 4. Written notice of any meeting called for the purpose of taking any action authorized under Section 3 or 4 shall be sent to all members not less than thirty (30) days nor more than ninety (90) days in advance of the meeting. At the first such meeting called, the presence of members or of proxies entitled to cast sixty percent (60%) of all the votes of the membership shall constitute a quorum. If the required quorum is not present, another meeting may be called

OFFICIAL PUBLIC RECORD
DALLAS COUNTY, TEXAS
0805 0057

subject to the same notice requirement, and the required quorum at the subsequent meeting shall be one-half ($\frac{1}{2}$) of the required quorum at the preceding meeting. No such subsequent meeting shall be held more than sixty (60) days following the preceding meeting.

Section 6. Uniform Rate of Assessment. Both annual and special assessments must be fixed at a uniform rate for all Lots and may be collected on an annual basis, or as otherwise approved by the Association. Except that roads, taxiways repairs and improvements in the "platted area" of Windermere Airpark are to be assessed only to each Class "A" owners and users of that platted section of Lots and collected upon sixty (60) day notice by the Association.

Section 7. Date of Commencement of Annual Assessments. The annual assessment as to all Lots and/or members shall commence on the first day of the month not more than ninety (90) days following first annual meeting. The annual assessment shall be due and payable in annual installments equal to one-twelfth ($\frac{1}{12}$) the annual assessment commencing on the dates provided hereinbefore. The first annual assessment shall be adjusted according to the number of months remaining in the calendar year. The Board of Directors shall fix the amount of the annual assessment against each lot at least thirty (30) days in advance of each annual assessment period. Written notice of the annual assessment shall be sent to every Owner subject thereto. The due dates shall be established by the Board of Directors. The Association shall, upon demand, and for a reasonable charge, furnish a certificate signed by an officer of the Association setting forth whether the assessments on a specified Lot have been paid.

Section 8. Replacement Reserve. There is hereby established a reserve out of said annual assessments for a fund for replacement of Common Facilities improvements, which fund shall be segregated and funded annually. Such fund to be in such amount as the Association deems adequate for such replacements.

Section 9. Effect of Nonpayment of Assessments: Remedies of the Association. Any assessment not paid within thirty (30) days after the due date shall bear interest from the due date at the rate of eighteen percent (18%) per annum. The Association may bring an action at law against the Owner personally obligated to pay the same, or foreclose the lien against the property. Each such Owner, by his acceptance of a deed to a Lot, hereby expressly vests in the Association, or its agents, the rights and power to bring all actions against such owner personally for the collection of such charges as a debt and to enforce the aforesaid lien by all methods available for the enforcement of such liens, including judicial foreclosure by an action brought in the name of the Association in a like manner as a mortgage or deed of trust lien on real property, and such Owner hereby expressly grants to the Association a power of sale in connection with said lien. The lien provided for in this section shall be in favor of the Association and shall be for the benefit of all other Lot owners. No Owner may waive or otherwise escape liability for the assessments provided for herein by non-use of the Common Area or abandonment of his Lot.

Section 10. Subordination of the Lien to Mortgages. The lien of the assessments provided for herein shall subordinate to the lien of any first mortgage. Sale or transfer of any Lot shall not effect the assessment lien. However, the sale or transfer of any Lot pursuant to mortgage foreclosure or any proceeding in lieu thereof, shall extinguish the lien of such assessments as to payments which became due prior to such sale or transfer. No sale or transfer shall relieve such Lot from liability for any assessments thereafter becoming due or from the lien thereof.

Section 11. Insurance.

(a) The Board of Directors of the Association shall obtain and continue in effect blanket property insurance to insure the buildings and structures in the Common Areas if any, and the Association against risks of loss or damage by fire and other hazards as are covered under standard extended coverage provisions, and said insurance may include coverage against vandalism.

(b) The Board of Directors of the Association shall obtain comprehensive public liability insurance in such limits as it shall deem desirable, insuring the Association, its Board of Directors, agents and employees, and each Owner, from and against liability in connection with the Common Areas.

OFFICIAL PUBLIC RECORD
BURNET COUNTY, TEXAS

0805 0058

(c) Each Owner shall be responsible at his own expense and cost for his own personal insurance on the building and contents of his hangar, and his additions and improvements thereto, including decorations, furnishings and personal property therein, and his personal property stored elsewhere on the Properties; and for his personal liability not covered by liability insurance for all Owners obtained as a part of the common area.

(d) All costs, charges and premiums for all insurance that the Board of Directors authorizes as provided herein shall be a common expense of all Owners and be a part of the maintenance assessment.

ARTICLE V

ARCHITECTURAL CONTROL COMMITTEE

Section 1. Designation of Committee. Until such time as the Declarant has sold sixty percent (60%) of the platted lots, all power of Architectural control, as the committee, shall remain with the Declarant. Thereafter, the Association shall have an Architectural Control Committee which shall consist of three (3) or five (5) Class "A" members (as the Board of Directors may determine) who shall be natural persons, and who shall be appointed by the Board of Directors of the Association. The Board of Directors shall have the exclusive right and power at any time and from time to time to create and fill vacancies of the Architectural Control Committee.

Section 2. Limitation of Powers. The Architectural Control Committee powers shall be limited to the architectural control of the platted subdivision area and any annexation thereto.

Section 3. Advance Approval. No building, fence, wall or other structure shall be commenced, erected or maintained upon the Properties, nor shall any exterior addition to or change or alteration therein be made until the plans, specifications showing the nature, kind, shape, height, materials, color and location, of the same shall have been submitted to and approved in writing as to harmony of external design and location in relation to the surrounding structures and topography by the Architectural Control Committee. The Architectural Control Committee shall have the power to employ professional consultants to assist it in discharging its duties. The decision of the Architectural Control Committee shall be final, conclusive and binding upon the applicant.

Section 4. Basis of Approval. Approval of plans and specifications shall be based, among other things, on adequacy of site dimensions, structural design, conformity and harmony of external design and of location neighboring structures and sites, relation of finish grades and elevations to neighboring sites, and conformity to both the specific and general intent to the protective covenants.

Section 5. Failure of the Committee to Act. If the Architectural Control Committee fails to approve or disapprove such plans and specifications or to reject them as being inadequate within forty-five (45) days after said plans and specifications have been submitted to it by certified mail, approval will not be required and this Article will have been deemed to have been fully complied with. All plans and specifications shall be submitted in writing over the signature of the owner of the property or its authorized agent. The Architectural Control Committee shall have the right to require any Owner to remove or alter any structure which has not received approval or is built other than per the approved plans. Requirement of this Article is in addition to any approvals or permits required by any appropriate governmental authority. Approval of plans as complying with the applicable minimum construction standards adopted and promulgated from time to time for this subdivision by Declarant or its assigns, shall be only for such purposes and shall indicate Declarant's approval for any other purpose.

Section 6. No Liability. Neither Declarant, the Association, the Board of Directors or the Architectural Control Committee or the member thereof shall be liable in damages to

anyone submitting plans and specifications to them for approval, or to any Owner of Property affected by these restrictions by reason of mistake in judgment, negligence, or nonfeasance arising out of or in connection with the approval or disapproval or failure to approve or disapprove any such plans or specifications.

ARTICLE VI

MAINTENANCE AND REPAIRS

Section 1. By the Owner. The Owner is responsible for all exterior maintenance on his or its lot, and in the event such Owner shall fail to maintain the premises and the improvements situated thereon in a manner satisfactory to Board of Directors of the Association; then, after approval by a majority vote of the Board of Directors, the Association shall have the right, through its agent and employees, to enter upon said Lot and to repair, maintain, and restore the Lot and any improvements erected thereon. The cost of such exterior maintenance shall be added to and become part of the assessment to which such Lot is subject.

Section 2. By the Association. The Association, as a common expense of all Owners, shall perpetually care for, maintain and keep in good repair the Common Areas and Facilities and all parts thereof, including but not limited to, private streets, taxiways, parking areas in the private streets and improvements and facilities owned by the Association, except that it shall be the obligation of each Owner, and not the obligation of the Association, to pay for the cost of repair and maintenance of private driveway, sidewalk and fence or fences which are appurtenant to his Lot.

ARTICLE VII

USE RESTRICTIONS

The Lots, easements and taxiways shall be occupied and used as follows.

Section 1. Aviation Use. No Owner shall occupy the property as a residence or use his Lot or building thereon, or permit the same or any part thereof to be occupied or used for any purpose other than as an aviation hangar for the Owner, his family, guest and tenants. No commercial activities of a non-aviation nature are permitted. All Aviation related commercial activity shall be approved by the Board of Directors. Hobbies shall not be considered commercial activity.

No mobile homes or modular homes shall be allowed

Provided further that no building shall be erected, altered or permitted to remain on any single Lot, other than one aviation hangar, with building height restrictions as follows:

- (a) All hangars shall not exceed 25 feet in height above the foundation grade.

Section 2. Minimum Square Footage. The area of each hangar structure shall not be less than the following:

- (a) 1,400 square feet under roof for any hangar constructed.
- (b) No more than 350 square foot of the hangar may be used as an office, bathroom, or kitchen area unless otherwise approved by the Architectural Control Committee.

Section 3. Obstruction of Common Area. There shall be no obstruction of Common Area/Facilities, and taxiways. Nothing shall be stored in the Common Areas/Facilities or taxiways without prior written consent of the Board of Directors.

Section 4. Insurance. Nothing shall be done or kept in the Common Facilities which

OFFICIAL PUBLIC RECORD
BURNET COUNTY, TEXAS
0805 0060

will increase the rate of insurance on the Common Facilities, without the prior written consent of the Board of Directors. No Owner shall permit anything to be done or kept in the Common Facilities which will result in the cancellation of insurance on any part of the Common Area, or which would be in violation of any law. No waste will be committed in the Common Facilities.

Section 5. Nuisances. No dangerous, noxious or offensive activity, including but not limited to hunting, shall be carried upon any Lot, or the Common Facilities, nor shall anything be done thereon which may be or may become an annoyance or nuisance to the other Owners. No boat, boat trailer, motor home, travel trailer or business truck shall be permanently stored outside of any hangar unit or within the Common Facilities or adjacent streets. No repair work, dismantling or assembling of motor vehicles or any other machinery or equipment shall be permitted in any street, driveway, taxiway or yard adjacent to a street, or in the Common Facilities.

Section 6. Temporary Structures. No structures of a temporary character, trailer, basement, tent, shack, barn, or other out buildings shall be used or placed on the exterior of any Lot at any time.

Section 7. Signs. No sign of any kind shall be displayed to public view on any Lot or building without prior written permission from the Architectural Control Committee. Name and address signs with black letters of no more than 6" shall be deemed pre-approved.

Section 8. Oil and Mining Operations. No gas or oil drilling, gas or oil development operations, oil refining, quarrying or mining operations of any kind shall be permitted upon or in any Lot, nor shall oil wells, tunnels, mineral excavations or shafts be permitted upon or in any Lot.

Section 9. Livestock and Poultry. No livestock or poultry of any kind may be kept on any lot.

Section 10. Garbage and Refuse Disposal. No Lot shall be used or maintained as dumping ground for rubbish. Trash, garbage or other waste shall be kept enclosed by adequate protection so as to conceal them from public view. There is in favor of the Association the determination of the method of garbage disposal, that is, whether it shall be through public authority or through private garbage disposal contractor(s). No incinerators shall be allowed and other equipment for the storage or disposal of such materials shall be kept in clean and sanitary condition.

Section 11. Sewage Treatment. A membership fee and tap fees to the Windermere Oaks Water Supply Corporation servicing this property shall be required of all hangars with plumbing facilities. All grinder pumps shall be installed per the utility companies guidelines.

Section 12. Use of Common Facilities. No planting or gardening shall be done, and no fences, hedges or walls shall be erected or maintained upon said Property except such as are installed in accordance with the initial construction of the buildings located thereon or as approved by the Declarant or the Architectural Control Committee. Except for the right of ingress and egress and the right and easement of enjoyment as defined herein, the Owners are hereby prohibited and restricted from using any of said Property outside the exterior Property lines of each Lot, except as may be allowed by the Association's Board of Directors. It is expressly acknowledged and agreed by all parties concerned that this paragraph is for the mutual benefit of all Owners of the Properties, and any additions thereto, and is necessary for the protection of said Owners. Any cooperative actions necessary or appropriate to the maintenance's and upkeep of the Common Area, including but not limited to, recreation and parking areas and walks, shall be taken by the Board of Directors or by its duly delegated representative.

Section 13. Owner's Maintenance. The Owner shall maintain and keep in repair the following equipment and lines located outside the hangar: Air conditioning compressor

OFFICIAL PUBLIC RECORD
BURNET COUNTY, TEXAS

condenser, including pipes and electrical lines connecting same to the residence, grinder pumps, tanks, and lines connecting the residence to the sanitary sewer collection system, electrical power service conductors from the exterior of the building to the point of connecting to the electric utility company's junction box or transformer, electric circuit breakers, any portion of telephone service lines located on the Lot but not maintained by the telephone companies, and water and sewer service line to and throughout the hangar.

An Owner shall do no act nor any work that will impair the structural soundness or integrity of another hangar or impair any easement or, nor do any act nor allow any condition to exist which will adversely affect the other hangars or their Owners.

Section 14. Outside Antennas. Without prior written approval of the Declarant and/or the Architectural Control Committee, no radio antennas, microwave dishes, radio, citizen band or otherwise, or television aerial wires or antennas shall be maintained on any portion of any Lot, or in the Common Area, except direct broadcast (DBS) antennae less than one meter in diameter, multichannel multipoint distribution system (MMDS) antennae less than one meter in diameter, or television broadcast antennae, which Owners shall screen from view as much as possible without impairing the installation, maintenance or use. Solar apparatus, if erected, must be maintained in such a way that it is screened from view.

The Architectural Control Committee shall exercise decisions that conform with the rules of the Federal Communication Commission.

Section 15. Non-Discrimination. No action shall at any time be taken by the Association or its Board of Directors which in any manner would discriminate against any Owner or Owners in favor of the other Owners.

Section 16. Walls, Fences and Hedges. Construction of all fences and landscaping must have specific approval of the Architectural Control Committee.

Section 17. Siding and Roofing Materials. The roofing and siding of all hangars shall be constructed or covered with colored metal of the type and in colors approved by the Architectural Control Committee.

- a) No shed roofs shall be allowed.
- b) Pre-approved siding colors are: Sahara tan, Desert sand, charcoal gray, Burnished slate, and Light stone. Pre-approved roof color is White.
- c) Siding must be an "R" panel style.

Section 18. Landscape Maintenance. All landscaping of every kind and character including shrubs, trees, grass and other plantings, shall be neatly trimmed, properly cultivated and maintained continuously by the Owner thereof in a neat and orderly condition and in a manner to enhance its appearance.

Section 19. Building Setback. No building shall be located nearer to the street side of a Lot line than twenty-five (25) feet. Nothing may be stored or parked in the set back area that would cause interference for airplanes passage along on the taxiways.

Section 20. Airplane Tie Downs. Prior to the construction of a hangar, pilots may use their lots to park their planes on for a period of no more than two (2) years, or with approval of the Board of Directors, may be extended at one-year intervals. The tie down design must be approved by the Architectural Control Committee. With the exception of windshield covers made for the plane, no other apparatus may be used to cover the plane.

OFFICIAL PUBLIC RECORD
BURNET COUNTY, TEXAS

0805 0062

ARTICLE VIII

EASEMENTS

Section 1. Utility, Emergency and Association. There is hereby created a five foot (5) easement on the side and ten foot (10) on the rear property lines, except five foot (5) on the rear of lot's 20-27, for ingress, egress, installation, replacing, repairing and maintaining all utilities, including but not limited to water, sewers, telephones and electricity, and a master television antenna system. By virtue of this easement, it shall be expressly permissible for the providing electrical and/or telephone company to erect and maintain the necessary poles and other necessary equipment on said property and to affix and maintain electrical and/or telephone wires, circuits and conduits on, above, across and under the roofs and exterior walls of said residences. An easement is further granted to all police, fire protection, ambulance, garbage and trash collector pick-up vehicles and all similar persons to enter upon the Common Facilities in the performance of their duties. Further, an easement is hereby granted to the Association, its officers, agents, employees, and to any management company selected by the Association to enter in or to cross over the Common Facilities and any Lot to perform the duties of maintenance and repair of the hangar or Common Facilities provided for herein. Notwithstanding anything to the contrary contained in this paragraph, no sewers, electrical lines, water lines, or other utilities may be installed or relocated on said Property except as initially programmed and approved by the Declarant or thereafter approved by the Association's Board of Directors. Should any utility furnishing a service covered by the general easement herein provided request a specific easement by separate recordable documents, the Board of Directors shall have the right to grant such easement of said Property without conflicting with the terms hereof. The easements provided for in the Article shall in no way affect any other recorded easement on said premises.

Section 2. Underground Utility Services.

(a) **Underground Electric Service.** An underground electric distribution system may be installed in the Property. The Owner of each Lot containing a single dwelling unit, or in the case of a multiple dwelling unit structure the Owner shall, at his or its own cost, furnish, install, own and maintain (all in accordance with the requirements of local governing authorities and the National Electrical Code) the underground service cable and appurtenances from the point of electric company's metering at the structure to the point of attachment at such company's installed transformers or energized secondary junction boxes, such point of attachment to be made available by the electric company at a point designated by such company near the property line of each Lot. The electric company furnishing service shall make the necessary connections at said point of attachment and at the meter. In addition, the Owner of each Lot shall, at this or its own cost, furnish, install, own and maintain a meter loop (in accordance with the then current Standards and Specifications of the electric company furnishing service) for the location and installation of the meter of such electrical company for each dwelling unit involved. For so long as underground service is maintained, the electric service to each hangar unit therein shall be 240/120 volt, three wire, 60 cycle, alternating current.

(b) **Water Service.** Water service shall be provided to each Lot by Windermere Oaks Water Supply Corporation.

(c) **Sanitary Sewer Service.** Sanitary sewer service shall be provided to each Lot by Windermere Oaks Water Supply Corporation.

(d) **Use of Easements.** Easements for underground utility services may be crossed by driveways and walkways provided the Declarant or Builder makes prior arrangements with the Utility furnishing service. Neither Declarant nor any utility company using the easements shall be liable for any damage done by either of them or their assigns, their agents, employees, or servants, to shrubbery, trees, flowers, or other improvements of the Owner located on the land covered by said easements.

Section 3. Rules and Regulations. The Association has the right to promulgate rules

OFFICIAL PUBLIC RECORD
BURNET COUNTY, TEXAS

0805 0063

and regulations in furtherance of its duties.

ARTICLE IX

GENERAL PROVISIONS

Section 1. Enforcement. The Association, or any Owner, shall have the right to enforce, by any proceeding at law or in equity, all restrictions, conditions, covenants, reservations, liens and charges now or hereafter imposed by the provisions of this Declaration. Failure by the Association or by any Owner to enforce any covenants or restrictions herein contained shall in no event be deemed a waiver of the right to do so thereafter.

Section 2. Severability. Invalidity of any one of these covenants or restrictions by judgment or court order shall in no wise affect any other provisions which shall remain in full force and effect.

Section 3. Amendment. The covenants and restrictions of this Declaration shall run with and bind the land, for a term of twenty (20) years from the date this Declaration is recorded, after which time they shall automatically be extended for successive periods of ten (10) years. This Declaration may be amended during the first twenty (20) year period by an instrument signed by not less than Seventy-five percent (75%) of the Lot Owners, and thereafter by an instrument signed by not less than sixty percent (60%) of the Lot Owners. Any amendment must be recorded in the Real Property Records of Burnet County, Texas.

Section 4. Amendment by Declarant. Prior to the first lot being sold the Declarant may amend, duly filing the amendment of record, these restrictions at any time and from time to time without the joinder or consent of any other party. After the first lot is sold the Declarant shall have and reserve the right at any time and from time to time, without the joinder or consent of any other party to amend this Declaration by any instrument in writing duly signed, acknowledged and filed for record, only, for the purpose of correcting any typographical or grammatical error, ambiguity or inconsistency appearing herein, provided that any such amendment shall be consistent with and in furtherance of the general plan and scheme of development as evidenced by the Declaration, and shall not impair or affect the vested property and other rights of any Owner or his mortgagee.

Section 5. Annexation. Other lands may hereafter be annexed into the jurisdiction of the Association in the manner herein described. If annexed, the Owners of Lots in each future section so annexed as well as all Owners subject to the jurisdiction of the Association shall be entitled to the use and benefit of all common properties that may become subject to the jurisdiction of the Association as a result of such annexation, and the facilities thereon, and shall be entitled to the use and benefit of the maintenance fund, hereinabove set forth, provided that each future section must be impressed with and subject to an annual maintenance charge imposed hereby, and further such section shall be made by recorded restrictions subject to the jurisdiction of the Association. Such additional stages of development may be annexed by action of the Board of Directors of the Association by majority vote. Upon a merger or consolidation of the Association with another association, the Association's properties, rights, and obligations may be transferred to another surviving or consolidated association, or alternatively, the properties rights and obligations of another association may be added to the properties, rights, and obligations of the Association as a surviving corporation pursuant to a merger. The surviving or consolidated association shall administer the covenants and restrictions established by this Declaration, together with the covenants and restrictions applicable to the properties of the other association as one scheme. No such merger or consolidation, however, shall effect the revocation, change or addition to the covenants established by this Declaration.

Section 6. Number and Gender. As used in this Declaration, whenever the context so indicates, the masculine, feminine, or neuter gender, and the singular or plural number, shall be deemed to include the others.

BURNET COUNTY, TEXAS

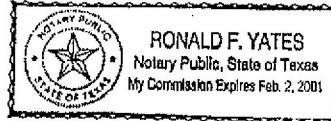
0805 0064

THE STATE OF TEXAS
COUNTY OF BURNET

*

Before me, the undersigned authority, on this day personally appeared DANA J. WHATLEY, Co-Manager of WINDERMERE AIRPARK, L.L.C., known to me to be the person whose name is subscribed to the foregoing instrument and acknowledged to me that she executed the same for the purposes and consideration therein expressed, and in the capacity there in stated.

GIVEN UNDER MY HAND AND SEAL OF OFFICE on this the 3rd day of August, 1998.



[Signature]
Notary Public, State of Texas

Notary's printed name _____

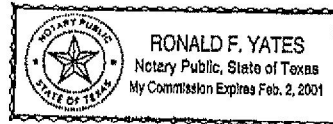
My commission expires _____

THE STATE OF TEXAS
COUNTY OF BURNET

*

Before me, the undersigned authority, on this day personally appeared MALCOLM D. BAILEY, Co-Manager of WINDERMERE AIRPARK, L.L.C., known to me to be the person whose name is subscribed to the foregoing instrument and acknowledged to me that he executed the same for the purposes and consideration therein expressed, and in the capacity there in stated.

GIVEN UNDER MY HAND AND SEAL OF OFFICE on this the ____ day of August, 1998.



[Signature]
Notary Public, State of Texas

Notary's printed name _____

My commission expires _____

OFFICIAL PUBLIC RECORD
BURNET COUNTY, TEXAS

0809 0727

Section 7. Assignment by Declarant. The Declarant has the right to assign any and all powers and duties reserved by it to another entity or person either in whole or in part.

IN WITNESS WHEREOF, the undersigned, being the Declarant herein, has hereunto set its hand and seal this 29 day of May, 1998.

WINDERMERE AIRPARK, L.L.C.


By: *Dana J. Whatley*
DANA J. WHATLEY, Co-Manager

By: *Malcolm D. Bailey*
MALCOLM D. BAILEY, Co-Manager

THE STATE OF TEXAS X
 X
COUNTY OF BURNET X

Before me, the undersigned authority, on this day personally appeared DANA J. WHATLEY, Co-Manager of WINDERMERE AIRPARK, L.L.C., known to me to be the person whose name is subscribed to the foregoing instrument and acknowledged to me that she executed the same for the purposes and consideration therein expressed, and in the capacity there in stated.

GIVEN UNDER MY HAND AND SEAL OF OFFICE on this the 29th day of May, 1998.



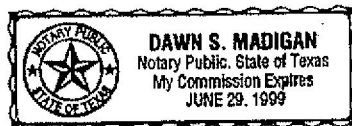
Dawn S. Madigan
Notary Public, State of Texas

Notary's printed name
My commission expires

THE STATE OF TEXAS X
 X
COUNTY OF BURNET X

Before me, the undersigned authority, on this day personally appeared MALCOLM D. BAILEY, Co-Manager of WINDERMERE AIRPARK, L.L.C., known to me to be the person whose name is subscribed to the foregoing instrument and acknowledged to me that he executed the same for the purposes and consideration therein expressed, and in the capacity there in stated.

GIVEN UNDER MY HAND AND SEAL OF OFFICE on this the 29th day of May, 1998.



Dawn S. Madigan
Notary Public, State of Texas

Notary's printed name
My commission expires


REST2398.1/LAW145/bw


OFFICIAL PUBLIC RECORD
BURNET COUNTY, TEXAS

0805 0065

STATE OF TEXAS
COUNTY OF BURNET
hereby certify that this instrument was FILED on the date and at the time
tamped hereon by me and was duly RECORDED in Volume 305
Page 276 of the Official Public RECORDS
of Burnet County, Texas.

ANY PROVISION HEREIN WHICH RESTRICTS THE SALE, RENTAL,
OR USE OF THE DESCRIBED REAL PROPERTY BECAUSE OF COLOR
OR RACE IS INVALID AND UNENFORCEABLE UNDER FEDERAL LAW.
THE STATE OF TEXAS
COUNTY OF BURNET
I hereby certify that this instrument was FILED in the number
Sequence on the date and at the time stamped hereon by me and was
duly RECORDED in the Official Public
Records Burnet County, Texas
on 7/8/98

 *Janet Parker*
JANET PARKER, COUNTY CLERK
BURNET COUNTY, TEXAS
BY: *Janet Parker* Deputy

 *Janet Parker*
COUNTY CLERK
BURNET COUNTY, TEXAS

6345

FILED

98 JUL -8 PM 3:32

JANET PARKER
COUNTY CLERK
BURNET COUNTY, TEXAS

OFFICIAL PUBLIC RECORD
BURNET COUNTY, TEXAS

0805 0066

7304

**FIRST AMENDMENT TO
DECLARATION OF COVENANTS, CONDITIONS AND RESTRICTIONS
OF
WINDERMERE AIRPARK
BURNET COUNTY, TEXAS**

THE STATE OF TEXAS *
*
COUNTY OF BURNET *

KNOW ALL MEN BY THE PRESENTS:

WHEREAS, Windermere Airpark, L. L. C., the "Declarant", is the sole owner of that certain property known as Windermere Airpark, a Burnet County, Texas, subdivision according to the map or plat thereof record in Cabinet 2, Slide 106D, of the Plat Records of Burnet County, Texas, the "Subdivision";

WHEREAS, Declarant, by that certain instrument entitled DECLARATION OF COVENANTS, CONDITIONS AND RESTRICTIONS OF WINDERMERE AIRPARK, BURNET COUNTY, TEXAS, filed of record in Volume 805, Page 54, of the Real Property Records of Burnet County, Texas, the "Declaration", imposed on the Subdivision all those certain covenants, conditions, restrictions, and easements therein set forth; and

WHEREAS, Article IX, Section 4., of the Declaration provides the terms of the Declaration can be amended by Declarant prior to the first lot being sold, which said instrument must be filed of record in the Real Property Records of Burnet County, Texas; and

WHEREAS, the undersigned Declarant wishes to amend the Declaration as set forth below.

NOW, THEREFORE, the undersigned Declarant hereby amends Article IV, Section 3(e) of the Declaration as follows:

Certain Class "B" members, as determined solely by the Board, may be entitled to a reduced assessment of a minimum of \$200.00; provided however, this assessment shall never be lower than \$200.00.

The amendment of the Declaration set forth above shall be deemed to be a part of and shall be interpreted in accordance with the Declaration. All provisions of the Declaration not amended hereby are hereby ratified and confirmed in each and every particular, and shall continue in full force and effect pursuant to the terms of the Declaration.

IN WITNESS WHEREOF, the undersigned Declarant, for the purpose of acknowledging its consent and approval to the amendment of the Declaration, has executed this instrument to be effective on the 30th day of July, 1998.

DECLARANT:

WINDERMERE AIRPARK, L.L.C.

By: 
DANA J. WHATLEY, Co-Manager

By: 
MALCOLM D. BAILEY, Co-Manager

OFFICIAL PUBLIC RECORD
BURNET COUNTY, TEXAS

0809 0726

AMNT2398.1/LAW148/bw

STATE OF TEXAS
COUNTY OF BURNET

I hereby certify that this instrument was FILED on the date and at the time
stamped hereon by me and was duly RECORDED in Volume 809
Page 106-108 of the OFFICIAL PUBLIC RECORDS
of Burnet County, Texas.



Janet Parker
JANET PARKER, COUNTY CLERK
BURNET COUNTY, TEXAS
BY: *Janet Parker* Deputy

ANY PROVISION HEREIN WHICH RESTRICTS THE SALE, RENTAL,
OR USE OF THE DESCRIBED REAL PROPERTY BECAUSE OF COLOR
OR RACE IS INVALID AND UNENFORCEABLE UNDER FEDERAL LAW.
THE STATE OF TEXAS
COUNTY OF BURNET

I hereby certify that this instrument was FILED in file number
Sequence on the date and at the time stamped hereon by me and was
duly RECORDED in the OFFICIAL PUBLIC
Records Burnet County, Texas
on *8/4/98*



Janet Parker
COUNTY CLERK
BURNET COUNTY, TEXAS

7304

FILED

98 AUG -4 AM 9:30

JANET PARKER
COUNTY CLERK
BURNET COUNTY, TEXAS

OFFICIAL PUBLIC RECORD
BURNET COUNTY, TEXAS

0809 0728

Tuesday, July 3, 2018

Page 1 of 1

3:10:24PM

NEW ACCOUNTS**WINDERMERE OAKS WSC**

ACCT #	RATE	ROUTE	NAME	SERVICE ADDRESS	TURN-ON DATE
█	6	1	█	CONSTR. METER AIRPORT 2"	6/25/2018

1 Accounts added since 06/01/2018

All Customers Rate Category = x

Windermere Oaks Water Supply Corp.

Property Search Results > 1 - 6 of 6 for Year 2021

Export Results

New Search

Click the "Details" or "Map" link to view more information about the property or click the checkbox next to each property and click "View Selected on Map" to view the properties on a single map.

☐ Property Address ☒ Legal Description

Property ID	Geographic ID	Type	Legal Description	Owner Name	DBA Name	Appraised Value		
<input type="checkbox"/> 45358	08650-0000-0000P-000	Real	S8650 WINDERMERE OAKS LOT PARK AREA-LAND ONLY, (BEING PT OF 9.322 AC)	WINDERMERE OAKS POA		\$12,589	 View Details	 View Map
<input type="checkbox"/> 45495	08650-0000-00177-R00	Real	S8650 WINDERMERE OAKS LOT 177-R1, COMMON AREA	WINDERMERE OAKS POA		\$42,681	 View Details	 View Map
<input type="checkbox"/> 45708	08650-0000-00379-001	Real	S8650 WINDERMERE OAKS LOT W PT OF N 1/2 OF 379 2.29	WINDERMERE OAKS POA		\$6,823	 View Details	 View Map
<input type="checkbox"/> 56134	B0776-0000-00026-001	Real	ABS A0776 MA. CATALINA SALINAS,.66 ACRES	WINDERMERE OAKS POA		\$2,970	 View Details	 View Map
<input type="checkbox"/> 66654	B0776-0000-00112-000	Real	ABS A0776 MA. CATALINA SALINAS,.588 ACRES	WINDERMERE OAKS POA		\$14,778	 View Details	 View Map
<input type="checkbox"/> 102414	B0776-0000-00023-R02	Real	ABS A0776 MA. CATALINA SALINAS, 0.04 ACRES, ADJACENT TO EXETER	WINDERMERE OAKS POA		\$4,000	 View Details	 View Map

Page: 1

Questions Please Call (512) 756-8291

Burnet CAD

Property Search Results > 56171 BUS HANGARS LLC for Year 2023

Tax Year: 2023 - Values not available

Property

Account

Property ID:	56171	Legal Description:	ABS A0776 MA. CATALINA SALINAS, TRACT 39, 11.879 ACRES
Geographic ID:	B0776-0000-00047-000	Zoning:	
Type:	Real	Agent Code:	
Property Use Code:			
Property Use Description:			

Location

Address:	655 CR 414 TX	Mapsc0:	NAA13
Neighborhood:	WINDERMERE AIRPORT AREA	Map ID:	512
Neighborhood CD:	WIND-AP		

Owner

Name:	BUS HANGARS LLC	Owner ID:	210305
Mailing Address:	655 CR 414 SPICEWOOD, TX 78669	% Ownership:	100.0000000000%
		Exemptions:	

Values

(+) Improvement Homesite Value:	+	N/A	
(+) Improvement Non-Homesite Value:	+	N/A	
(+) Land Homesite Value:	+	N/A	
(+) Land Non-Homesite Value:	+	N/A	Ag / Timber Use Value
(+) Agricultural Market Valuation:	+	N/A	N/A
(+) Timber Market Valuation:	+	N/A	N/A

(=) Market Value:	=	N/A	
(-) Ag or Timber Use Value Reduction:	-	N/A	

(=) Appraised Value:	=	N/A	
(-) HS Cap:	-	N/A	

(=) Assessed Value:	=	N/A	

Taxing Jurisdiction

Owner: BUS HANGARS LLC
 % Ownership: 100.0000000000%
 Total Value: N/A

Entity	Description	Tax Rate	Appraised Value	Taxable Value	Estimated Tax	
CAD	CENTRAL APPRAISAL DISTRICT	N/A	N/A	N/A	N/A	
ESD9	*EMERG SERV DIST #9 (ESD9)	N/A	N/A	N/A	N/A	
GBU	*BURNET COUNTY	N/A	N/A	N/A	N/A	

RSP	*CO SPECIAL, ROAD & BRIDGE	N/A	N/A	N/A	N/A
SMA	*MARBLE FALLS ISD	N/A	N/A	N/A	N/A
WCD	*WATER CONSERV DIST OF CENTRAL TEXAS	N/A	N/A	N/A	N/A
Total Tax Rate:		N/A			
				Taxes w/Current Exemptions:	N/A
				Taxes w/o Exemptions:	N/A

Improvement / Building

Improvement #1: COMMERCIAL State Code: F1 Living Area: sqft Value: N/A

Type	Description	Class CD	Exterior Wall	Year Built	SQFT
CON	CONCRETE	*		2017	5500.0
MTL+	METAL BUILDING GOOD	*		2017	10500.0
FEN1	FENCE	*		2017	400.0
FEN	FENCE	*		0	1450.0
MTL+	METAL BUILDING GOOD	*		2017	10500.0
MTL+	METAL BUILDING GOOD	*		2018	12000.0
MTL+	METAL BUILDING GOOD	*		2019	12000.0
MTL+	METAL BUILDING GOOD	*		2021	15000.0
MTL+	METAL BUILDING GOOD	*		2021	15000.0

Land

#	Type	Description	Acres	Sqft	Eff Front	Eff Depth	Market Value	Prod. Value
1	F1	F1	2.5000	108900.00	0.00	0.00	N/A	N/A
2	D2	D2	9.3790	408549.24	0.00	0.00	N/A	N/A

Roll Value History

Year	Improvements	Land Market	Ag Valuation	Appraised	HS Cap	Assessed
2023	N/A	N/A	N/A	N/A	N/A	N/A
2022	\$1,322,640	\$237,580	0	1,560,220	\$0	\$1,560,220
2021	\$1,141,140	\$237,580	0	1,378,720	\$0	\$1,378,720

Deed History - (Last 3 Deed Transactions)

#	Deed Date	Type	Description	Grantor	Grantee	Volume	Page	Deed Number
1	12/20/2016	WD	WARRANTY DEED	COVINGTON KIRK L	BUS HANGARS LLC			201612156
2	6/30/2015	WD	WARRANTY DEED	CHAPMAN DAVID L & LAURIE CHAPMAN	COVINGTON KIRK L			201505431
3	2/5/2015	WD	WARRANTY DEED	OMNI DEVELOPMENT LTD	CHAPMAN DAVID L & LAURIE CHAPMAN			201502176

Tax Due

Property Tax Information as of 03/12/2023

Amount Due if Paid on: 

Year	Taxing Jurisdiction	Taxable Value	Base Tax	Base Taxes Paid	Base Tax Due	Discount / Penalty	Attorney Fees	Amount Due
------	---------------------	---------------	----------	-----------------	--------------	--------------------	---------------	------------



(512) 755-0220

BUS HANGARS

Welcome to Bus Hangars RV Storage ~ Premier Vehicle Storage



ABOUT US

Premium Coach Storage

All units are 25' x 60' with a 50 amp breaker, with insulated exterior walls and sealed concrete floors. Perfect for RV Storage, Boat Storage, or Storage and Warehouse for cars and motorcycles. Cameras record every ingress and egress.

Big Doors

16' x 16' doors make rv storage and boat storage easy, with plenty of room for slide outs or other vehicles. Bus Hangars is the premium storage and warehouse facility in Central Texas.

Protect Your Investment

Take care of the bus that takes care of you! Keep the sun and wind away, and preserve your investment. Storage and warehouse for RVs, boats, cars, motorcycles, trailers plus room for any household items that other rv storage and boat storage might not have.

THE BUS HANGARS STORY

It seems that it is hard to find well built, secure storage that could also provide electrical, water and sewer. Maybe a bit more room for the motorcycle, boat and Christmas decorations would be nice too!

Bus Hangars is the answer. We provide a quality space for your expensive RV, boats, extra cars or whatever. But we leave more room for large vehicles to maneuver, with plenty of room for slide outs and access to the coach, plus a 50 amp plug in each stall, and water and sewer for your tanks.

These stalls are 25 ' wide and 60' deep with a 16' x 16' overhead door and a 3' x 6' walk through for easy access.

All exterior walls are insulated which keeps the interior up to 50 degrees cooler in the warm summer time and well above freezing during the occasional cold days.

Please give us a call at (512) 755-0220, or email to answer any questions.

CONTACT US

Drop us a line!

Name

Email*
