



Control Number: 50614



Item Number: 20

Addendum StartPage: 0

DOCKET NO. 50614

**APPLICATION OF THE TOWN OF
CUT AND SHOOT TO AMEND ITS
WATER CERTIFICATE OF
CONVENIENCE AND NECESSITY IN
MONTGOMERY COUNTY**

§
§
§
§
§

**PUBLIC UTILITY COMMISSION
OF TEXAS**

RECEIVED
262
MAR 22 AM 10:31
UTILITY COMMISSION
FILING CLERK

**REVISED JOINT MOTON TO ADMIT EVIDENCE AND PROPOSED NOTICE OF
APPROVAL**

COMES NOW the Staff of the Public Utility Commission of Texas (Staff), representing the public interest, and with agreement from the Town of Cut and Shoot (Cut and Shoot) (collectively, the Parties), files this Revised Joint Motion to Admit Evidence and Proposed Notice of Approval. In support thereof, Staff shows the following:

I. BACKGROUND

On March 3, 2020, the Town of Cut and Shoot (Cut and Shoot) filed an application to amend its water Certificate of Convenience and Necessity (CCN) No. 11615 in Montgomery County, Texas. Cut and Shoot is requesting to decertify a portion of its service area consisting of approximately 23 acres and no current customer connections. Cut and Shoot filed supplemental information on April 6, 2020. Cut and Shoot filed proof of notice documentation on June 24, 2020 and June 25, 2020. Cut and Shoot filed consent forms to the map and certificate on November 16, 2020.

On January 8, 2021, the administrative law judge (ALJ) filed Order No. 7, requiring the Parties to file revised joint proposed findings of fact and conclusions of law by January 22, 2020. Therefore, this pleading is timely filed.

II. JOINT MOTION TO ADMIT EVIDENCE

The Parties request that the following evidence be admitted into the evidentiary record in this proceeding: (a) the Application of the Town of Cut and Shoot to Amend its Water Certificate of Convenience and Necessity in Montgomery County and all attachments, filed on March 3, 2020 (Interchange Item No. 1); (b) Staff's Recommendation on Administrative Completeness and Proposed Notice, filed on April 3, 2020 (Interchange Item No. 3); (c) Cut and Shoot's Revised General Location Map, filed on April 6, 2020 (Interchange Item No. 5); (d) Staff's Supplemental

Recommendation on Administrative Completeness and Proposed Notice, filed on June 3, 2020 (Interchange Item No. 6); (e) Notice and Affidavits, filed on June 24, 2020 (Interchange Item No. 8); (f) Map of CCN Decertification Area Provided with Notice, filed June 25, 2020 (Interchange Item No. 9); (g) Staff's Recommendation on Sufficiency of Notice, filed on July 30, 2020 (Interchange Item No. 10); (h) Signed Consent Form of Cut and Shoot, filed on November 16, 2020 (Interchange Item No. 12); (i) Staff's Revised Final Recommendation, filed on January 22, 2020 (Interchange Item No. 19).

III. JOINT PROPOSED NOTICE OF APPROVAL

The Parties respectfully request that the attached Proposed Notice of Approval granting Cut and Shoot's Application to amend water CCN No. 11615 be adopted.

IV. CONCLUSION

The Parties respectfully request that the Commission grant the Motion to Admit Evidence and adopt the attached Joint Proposed Notice of Approval.

Dated: January 22, 2021

Respectfully submitted,

**PUBLIC UTILITY COMMISSION OF TEXAS
LEGAL DIVISION**

Rachelle Nicolette Robles
Division Director

Heath D. Armstrong
Managing Attorney

/s/ Robert Dakota Parish
Robert Dakota Parish
State Bar No. 24116875
1701 N. Congress Avenue
P.O. Box 13326
Austin, Texas 78711-3326
(512) 936-7442
(512) 936-7268 (facsimile)
Robert.Parish@puc.texas.gov

DOCKET NO. 50614

CERTIFICATE OF SERVICE

I certify that, unless otherwise ordered by the presiding officer, notice of the filing of this document was provided to all parties of record via electronic mail on January 22, 2021, in accordance with the Order Suspending Rules, issued in Project No. 50664.

/s/ Robert Dakota Parish
Robert Dakota Parish

DOCKET NO. 50614

APPLICATION OF THE TOWN OF	§	PUBLIC UTILITY COMMISSION
CUT AND SHOOT TO AMEND ITS	§	
WATER CERTIFICATE OF	§	OF TEXAS
CONVENIENCE AND NECESSITY IN	§	
MONTGOMERY COUNTY	§	

PROPOSED NOTICE OF APPROVAL

This Proposed Notice of Approval addresses the application of the town of Cut and Shoot. (Cut and Shoot) to amend its water Certificate of Convenience and Necessity (CCN) No. 11615 to decertify a portion of its service area in Montgomery County. The Commission amends Cut and Shoot's water CCN No. 11615 to remove the requested service area.

I. Findings of Fact

The Commission makes the following findings of fact.

Applicant and Interested Parties

1. Cut and Shoot is a municipality that provides water service in the state of Texas.
2. Cut and Shoot operates, maintains, and controls facilities for providing water service under water CCN number 11615 in Montgomery County.
3. Cut and Shoot provides water service from Texas Commission on Environmental Quality (TCEQ)-registered public water systems (PWSs), identification number 1700592

Application

4. On March 3, 2020, Cut and Shoot filed an application to amend its water CCN number 11615 to decertify a portion of its service area in Montgomery County.
5. Cut and Shoot supplemented its application on April 6, 2020.
6. The requested water service area to be decertified consists of approximately 23 acres and no customer connections.
7. The requested decertified service area is located as follows. Approximately 2 miles northwest of downtown Cut and Shoot, bounded on the north by the Gulf Coast and Santa Fe Railroad, on the east by Willis-Waukegan Road, on the south by Frank Plunk Drive, and on the west by a line 1,090 feet west of and parallel to Willis-Waukegan Road.

8. In Order No. 3 filed on June 4, 2020, the administrative law judge (ALJ) found the application administratively complete.

Notice

9. On June 24, 2020, Cut and Shoot filed the affidavit of Shelley Young, Cut and Shoot's authorized representative, attesting that notice was mailed to neighboring utilities, county authorities, municipalities, and affected parties on June 4, 2020.
10. On June 24, 2020, Cut and Shoot filed a publisher's affidavit attesting to publication of notice in the *Conroe Courier*, a newspaper of general circulation in Montgomery County, on June 9, 2020 and June 16, 2020.
11. On June 25, 2020, Cut and Shoot filed the map that accompanied notice.
12. In Order No. 4 filed on September 3, 2020, the ALJ found the notice sufficient.

Map, Tariff, and Certificate

13. On September 30, 2020, Commission Staff emailed the final map and certificate to Cut and Shoot.
14. On November 16, 2020, Cut and Shoot filed consent to the map and certificate.
15. On January 22, 2021, Commission Staff filed the proposed map and certificate as attachments to its agreed motion to admit evidence and proposed notice of approval.

Evidentiary Record

16. On January 22, 2022, the Parties filed an agreed motion to admit evidence and proposed notice of approval.
17. In Order No. __ filed _____, the ALJ admitted the following evidence into the record of this proceeding: (a) the Application of the Town of Cut and Shoot to Amend its Water Certificate of Convenience and Necessity in Montgomery County, and all attachments, filed on March 3, 2020 (Interchange Item No. 1); (b) Staff's Recommendation on Administrative Completeness and Proposed Notice, filed on April 3, 2020 (Interchange Item No. 3); (c) Cut and Shoot's Revised General Location Map, filed on April 6, 2020 (Interchange Item No. 5); (d) Staff's Supplemental Recommendation on Administrative Completeness and Proposed Notice, filed on June 3, 2020 (Interchange Item No. 6); (e)

Notice and Affidavits, filed on June 24, 2020 (Interchange Item No. 8); (f) Map of CCN Decertification Area Provided with Notice, filed one June 25, 2020 (Interchange Item No. 9); (g) Staff's Recommendation on Sufficiency of Notice, filed on July 30, 2020 (Interchange Item No. 10); (h) Signed Consent Form of Cut and Shoot, filed on November 16, 2020 (Interchange Item No. 12); (i) Staff's Revised Final Recommendation, filed on January 22, 2021 (Interchange Item No. 18).

Consent in Writing to Decertification – Texas Water Code (TWC) § 13.254(a), 16 Texas Administrative Code (TAC) § 24.245(d)(1)(E)

18. The request to consider decertification of the landowner's tract was presented at the Town of Cut and Shoot's City Council meeting held on October 10, 2019. After discussion, a motion was made to decertify the 23 acre tract. The motion passed with all voting in favor. Cut and Shoot consented to the attached map and certificate on November 16, 2020.

Notice of Decertification– 16 TAC § 24.245(d)(2)(A)

19. Notice was sent to neighboring utilities and affected parties on June 4, 2020.

Area to be Removed from CCN –16 TAC § 24.245(d)(2)(B)

20. The area Cut and Shoot requests to decertify is approximately 23 total acres on Waukegan Road that the landowner intends to develop as a lumber yard.

Effect of Decertification –16 TAC § 24.245(d)(2)(C)

21. Granting decertification of the requested area would release Cut and Shoot from its requirement to provide continuous and adequate service to the landowners and allow the landowners to make alternative arrangements for service.

Mapping Requirements for Decertification –16 TAC §§ 24.245(d)(2)(D); 24.257

22. Staff reviewed the supplemental mapping information filed by the Applicant on April 6, 2020 and confirmed that the mapping information meets the requirements of 16 TAC § 24.257 as required for decertification by 16 TAC § 24.245(d)(2)(D).

Effect on Current Customers and Landowners –16 TAC § 24.245(d)(2)(E)

23. There are currently no customers in the requested area for decertification.

Environmental Integrity – TWC § 13.246(c)(7), 16 TAC § 24.227(e)(7)

24. Decertification will have no impact on the environmental integrity of the land.

Improvement in Service or Lowering of Cost – TWC § 13.246(c)(8), 16 TAC § 24.227(e)(8)

25. No improvement in service or lowering of cost to customers in the requested areas will result from granting the CCN amendments because there are currently no customers receiving service in the requested area.

Effect on the Land – TWC § 13.246(c)(9), 16 TAC § 24.227(e)(9)

26. There are currently no customers in the decertified area; therefore, there will be no effect on the land.

Compensation from Prospective Retail Public Utility – 16 TAC § 24.245(d)(2)(F)

27. Cut and Shoot is not seeking compensation from the prospective retail public utility.

Informal Disposition

28. More than 15 days have passed since the completion of the notice provided in this docket.

29. No person filed a protest or motion to intervene.

30. Cut and Shoot and Commission Staff are the only parties to this proceeding.

31. No party requested a hearing and no hearing is needed.

32. Commission Staff recommended that the application be approved.

33. The decision is not adverse to any party.

II. Conclusion of Law

The Commission makes the following conclusions of law.

1. The Commission has authority over this proceeding under TWC §§ 13.041 and 13.254.
2. Cut and Shoot is a municipality as defined by TWC § 13.002(12) and 16 TAC § 24.3(21).
3. Notice of the application complies with TWC § 13.254 and 16 TAC § 24.245.
4. The Commission processed the application in accordance with the requirements of the Administrative Procedure Act,¹ the TWC, and Commission rules.

¹ Administrative Procedure Act, Tex. Gov't Code §§ 2001.001–.902.

5. After consideration of the factors in TWC § 13.254 and 16 TAC §§ 24.245(d), Cut and Shoot has demonstrated that it meets the criteria to decertify the requested area.
6. Cut and Shoot demonstrated that decertification of the requested area will serve the public interest.
7. Cut and Shoot must file a certified copy of the approved map for the certificate amendment, along with a boundary description of the service, in the real property records of Montgomery County within 30 days of receiving this Notice of Approval and submit to the Commission evidence of the recording, as required by TWC § 13.257(r) and (s).
8. The requirements for informal disposition in 16 TAC § 22.35 have been met in this proceeding.

III. Ordering Paragraphs

In accordance with these findings of fact and conclusions of law, the Commission issues the following orders:

1. The Commission amends Cut and Shoot's water CCN No. 11615 to decertify the portion of its service area as described in this Notice of Approval and shown on the attached map.
2. The Commission approves the map, and certificate attached to this Notice of Approval.
3. Cut and Shoot must comply with the recording requirements in TWC § 13.257(r) and (s) for the area in Montgomery County affected by the application and submit to the Commission evidence of the recording no later than 45 days after receipt of this Notice of Approval.
4. Within ten days of the date of this Notice of Approval, Commission Staff must provide a clean copy of the tariff approved by this Notice of Approval to Central Records to be marked *Approved* and filed in the Commission's tariff book.
5. The Commission denies all other motions and any other requests for general or specific relief that have not been expressly granted.

Signed at Austin, Texas the _____ day of _____ 2020.

PUBLIC UTILITY COMMISSION OF TEXAS

ADMINISTRATIVE LAW JUDGE



Public Utility Commission Of Texas

By These Presents Be It Known To All That

Town of Cut and Shoot

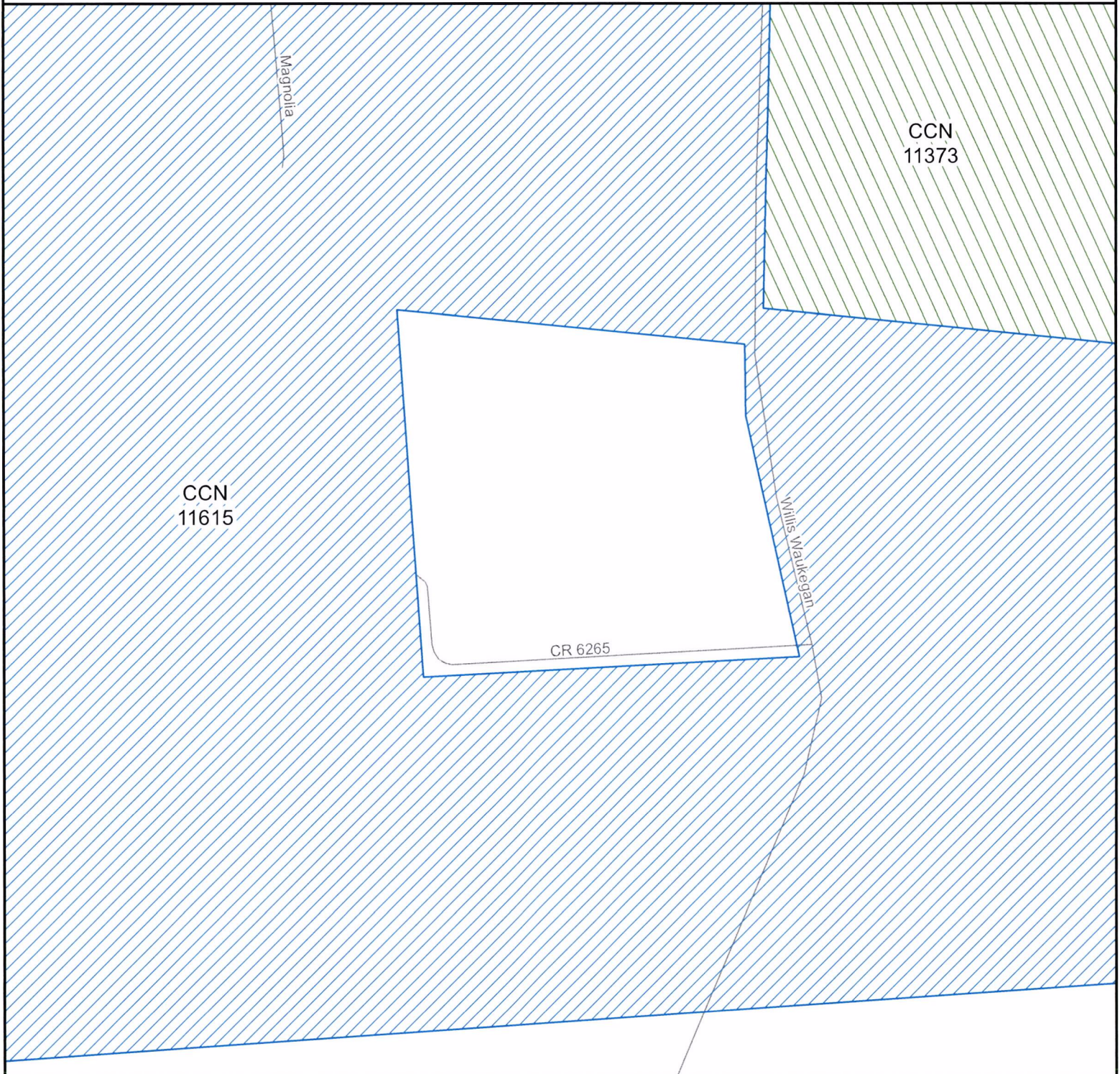
having obtained certification to provide water utility service for the convenience and necessity of the public, and it having been determined by this Commission that the public convenience and necessity would in fact be advanced by the provision of such service, Town of Cut and Shoot, is entitled to this

Certificate of Convenience and Necessity No. 11615



to provide continuous and adequate water utility service to that service area or those service areas in Montgomery County as by final Order or Orders duly entered by this Commission, which Order or Orders resulting from Docket No. 50614 are on file at the Commission offices in Austin, Texas; and are matters of official record available for public inspection; and be it known further that these presents do evidence the authority and the duty of the Town of Cut and Shoot, to provide such utility service in accordance with the laws of this State and Rules of this Commission, subject only to any power and responsibility of this Commission to revoke or amend this Certificate in whole or in part upon a subsequent showing that the public convenience and necessity would be better served thereby.

Issued at Austin, Texas, this _____ day of _____ 2020.

Town of Cut and Shoot
Portion of Water CCN No. 11615
PUC Docket No. 50614
Decertified a Portion of CCN No. 11615 in Montgomery County



Water CCN

-  11615 - Town of Cut and Shoot
-  11373 - Crystal Springs Water Co Inc

