



Filing Receipt

Received - 2022-02-09 08:50:41 AM
Control Number - 50299
ItemNumber - 59

*** DO NOT REMOVE THIS PAGE – IT IS A PART OF THIS INSTRUMENT***

AFFIDAVIT

3 Pages

FILED AND RECORDED-OPR	CLERKS NOTES
On: <u>01/28/2022 02:49 PM</u>	
Document Number: <u>2022-000001229</u>	
Receipt No: <u>2201300</u>	
Amount: <u>\$ 30.00</u>	
By: <u>Ann Turner</u> , Deputy	
Elizabeth James, County Clerk Harrison County, Texas	



STATE OF TEXAS

COUNTY OF HARRISON

I hereby certify that this instrument was filed on the date and time stamped hereon by me and was duly recorded in the Official Public Records of Harrison County, Texas.

Elizabeth James
Elizabeth James, Harrison County Clerk

Record and Return To:



C.V.W.S. INC.
14617 STATE HWY 43 N
KARNACK, TX 75661

STATE OF TEXAS §

Page 1 of 2

COUNTY OF HARRISON §

AFFIDAVIT OF REQUIRED CCN BOUNDARY DESCRIPTION OF SERVICE

FOR CVWS, Inc.
Water CCN No. 11763
PUC Docket No. 50299

Pursuant to Texas Water Code § 13.257 (r) and (s), CVWS, Inc., holder of Water Certificate of Convenience and Necessity No. 11763, hereby files this Boundary Description for the CVWS Inc. water system which is located in Karnack, Texas.

In accordance with the aforementioned statute, CVWS, Inc. affirmatively states that its water service area included in the aforementioned CCN is as follows:

The requested service area to be transferred from Caddo Lake WSC includes zero existing connections, is located approximately 1.65 miles City of Uncertain, Texas, and is generally bounded on the north by 1400 feet north of the intersection of Mound Pond Road and Cypress Village Road; on the east by 900 feet east of the intersection of Mound Pond Road and Dorrough Road; on the south by 250 of the intersection of Mound Pond Road and Dorrough Road; and on the west by Mound Pond Road.

The requested uncertificated area and the requested service area to be transferred from C.V.W.S. includes 134 existing connections, is located approximately 1.9 miles north of downtown City of Uncertain, Texas, and is generally bounded on the north by Big Cypress Bayou; on the east by Big Cypress Bayou and Caddo Lake; on the south by Caddo Lake; and on the west by the intersection of Mound Pond Road and Dorrough Road.

The requested area includes approximately 231 acres and 134 customers.

The service areas are further depicted on the attached certified map.


The Boundary Description is being filed on behalf of and at the request and instruction of CVWS, Inc. based upon information and belief. CVWS, Inc. specifically authorizes the filing of this Boundary Description to comply with Texas Water Code § 13.257(r) and (s) and its associated rules and regulations.

State of Texas §
County of Harrison §

"I, James F. Bibb, being duly sworn, file this form as President of CVWS, Inc., that in such capacity, I am qualified and authorized to file and verify such form, and that all such statements made, and matters set forth there are true and correct.

I am personally familiar with boundary descriptions of the service area set out in the approved Certificate of Convenience and Necessity and map for water CCN No. 11763 approved by the Public Utility Commission of Texas.

The property described above is set out in the certified copy of the approved CCN map attached to this affidavit."



James F. Bibb, President
CVWS Inc.

Subscribed and sworn to before me by James F. Bibb, President, CVWS Inc., on this 28th day of Jan, 2022, to certify which witness my hand and seal of office.





Notary Public in and for the State of Texas

*** DO NOT REMOVE THIS PAGE – IT IS A PART OF THIS INSTRUMENT***

CERTIFICATE

3 Pages

FILED AND RECORDED-OPR	CLERKS NOTES
On: <u>01/28/2022 02:49 PM</u>	
Document Number: <u>2022-000001230</u>	
Receipt No: <u>2201300</u>	
Amount: <u>\$ 30.00</u>	
By: <u>Ann Turner</u> , Deputy	
Elizabeth James, County Clerk Harrison County, Texas	



STATE OF TEXAS

COUNTY OF HARRISON

I hereby certify that this instrument was filed on the date and time stamped hereon by me
and was duly recorded in the Official Public Records of Harrison County, Texas.

Elizabeth James
Elizabeth James, Harrison County Clerk

Record and Return To:



C.V.W.S. INC.
14617 STATE HWY 43 N
KARNACK, TX 75661



Public Utility Commission of Texas

By These Presents Be It Known To All That

C.V.W.S., Inc.

having obtained certification to provide water utility service for the convenience and necessity of the public, and it having been determined by this Commission that the public convenience and necessity would in fact be advanced by the provision of such service, C.V.W.S., Inc. is entitled to this

Certificate of Convenience and Necessity No. 11763

to provide continuous and adequate water utility service to that service area or those service areas in Harrison County as by final Order or Orders duly entered by this Commission, which Order or Orders resulting from Docket No. 50299 are on file at the Commission offices in Austin, Texas; and are matters of official record available for public inspection; and be it known further that these presents do evidence the authority and the duty of C.V.W.S., Inc. to provide such utility service in accordance with the laws of this State and Rules of this Commission, subject only to any power and responsibility of this Commission to revoke or amend this Certificate in whole or in part upon a subsequent showing that the public convenience and necessity would be better served thereby.

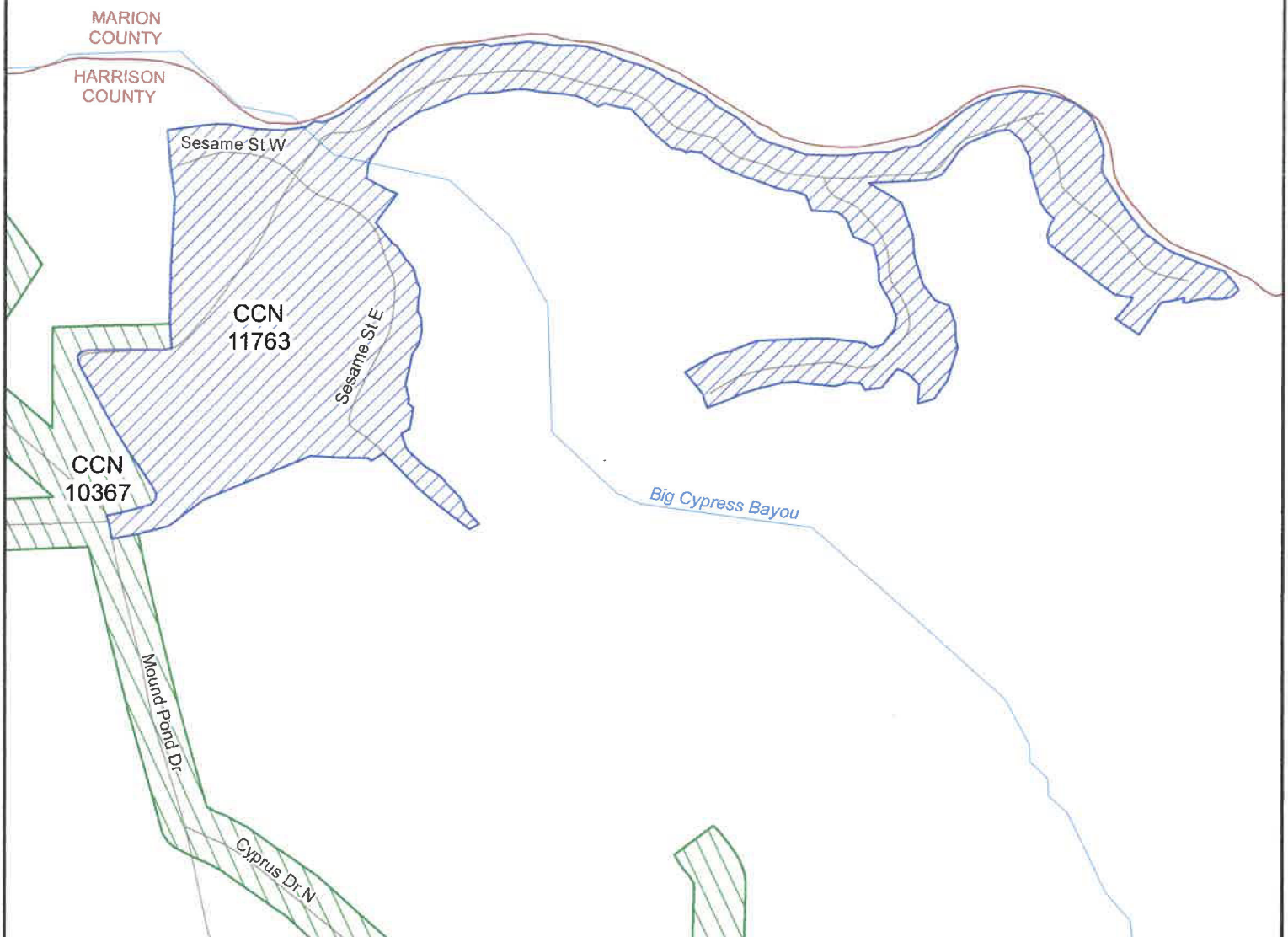
**CERTIFIED TO BE A TRUE AND CORRECT COPY
OF THE ORIGINAL ON FILE WITH THE
PUBLIC UTILITY COMMISSION OF TEXAS
CENTRAL RECORDS DIVISION**

APPROVED

By Ana Trevino at 8:33 am, Jan 24, 2022





C.V.W.S., Inc.
Water CCN No. 11763
PUC Docket No. 50299
Transferred all of C.V.W.S., Inc., CCN No. 11763 and
Transferred a Portion of Caddo Lake Water Supply Corporation, CCN No. 10367 in Harrison County



Public Utility Commission of Texas
1701 N. Congress Ave
Austin, TX 78701

Water CCN

-  11763 - C.V.W.S., Inc.
-  10367 - Caddo Lake WS

**CERTIFIED TO BE A TRUE AND CORRECT COPY
OF THE ORIGINAL ON FILE WITH THE
PUBLIC UTILITY COMMISSION OF TEXAS
CENTRAL RECORDS DIVISION**

APPROVED
By Ana Trevino at 8:34 am, Jan 24, 2022

