



Control Number: 49879



Item Number: 33

Addendum StartPage: 0

# Public Utility Commission of Texas

## Memorandum



**TO:** John Harrison, Attorney  
Legal Division

**FROM:** Patricia Garcia, Senior Engineering Specialist  
Infrastructure Division

**DATE:** October 9, 2020

**RE:** Docket No. 49879 – *Application of Swift Water Supply Corporation to Amend its Water Certificate of Convenience and Necessity in Nacogdoches County*

On August 21, 2019, Swift Water Supply Corporation (Swift) filed with the Public Utility Commission of Texas (Commission) an application to amend its water certificate of convenience and necessity (CCN) No. 11420 in Nacogdoches County, Texas pursuant to Texas Water Code (TWC) §§ 13.242 to 13.250 and the 16 Texas Administrative Code (TAC) §§ 24.225 to 24.237. The total service area being requested includes approximately 3,123 acres and 62 current customers.

The application was deemed sufficient on April 15, 2020. On May 27, 2020, Swift filed revised maps to remove an opt out request, and on May 27 and July 9, 2020, Swift filed proof of notice. The notice and revised mapping were deemed sufficient on August 3, 2020. After the adjustments were made the requested area was reduced to approximately 2,754 total acres and 62 current customers.

On September 29 and 30, 2020, Swift responded to Staff's requests for information (RFI) regarding the need for service in the requested area. Staff has reviewed the maps and worksheet with parcel data provided by Swift and recommends further revisions to the requested area to remove parcels that do not have requests for service or customers.

For Part A, Staff requests the following parcels be removed:

- 1) 8834
- 2) 8842
- 3) 9734
- 4) 9738

For Part B, Staff requests the following parcels be removed:

- 1) 13868
- 2) 7711
- 3) 7709
- 4) 7710
- 5) 10827
- 6) 13862
- 7) For parcel 10827, Staff suggests drawing a line straight down from the western border of 10827 straight down to the current CCN area.

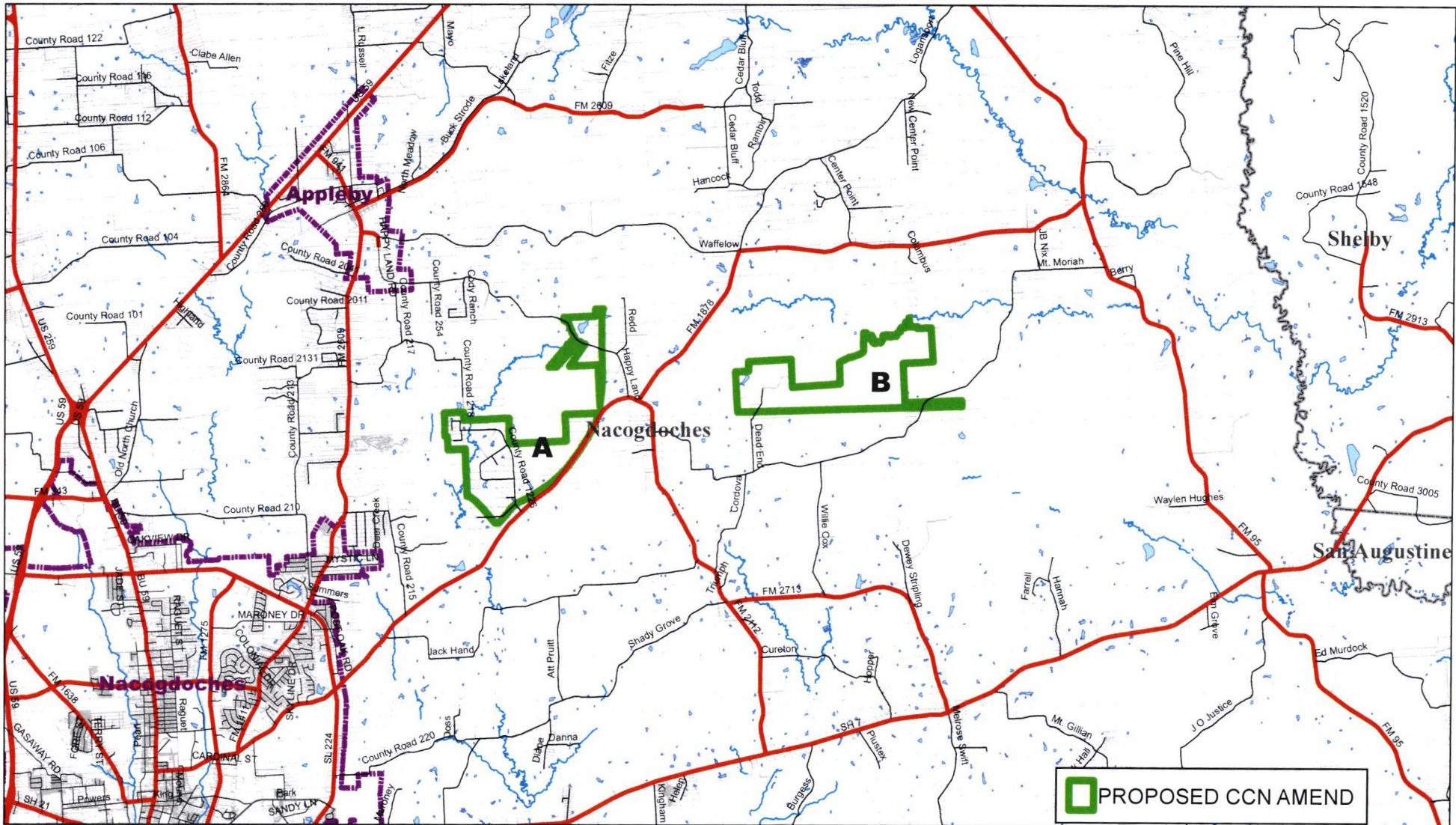
Once these parcels are removed Staff recommends that Swift submit the following:

- a. A revised detailed map identifying the requested area after removing the parcels of land identified above.
- b. Revised digital mapping data in a shapefile format georeferenced in either NAD 83 Texas State Plane Coordinate System (US Feet) or in NAD 83 Texas Statewide Mapping System (Meters) for the revised requested area, after removing each tract of land Staff has mentioned above.
  - The digital mapping data must include a single, continuous polygon record for the revised requested area; and
- c. The total acreage for the revised requested area after removing the tracts of land Staff identified above. The total acreage for the revised requested area must correspond to the total acreage included with the digital mapping data included above in part b. 1,968.72 Acres

For questions regarding this recommendation, or to request mapping guidance from the Commission's mapping staff, please contact Mr. Gary Horton at (512) 936-7146 or [gary.horton@puc.texas.gov](mailto:gary.horton@puc.texas.gov).

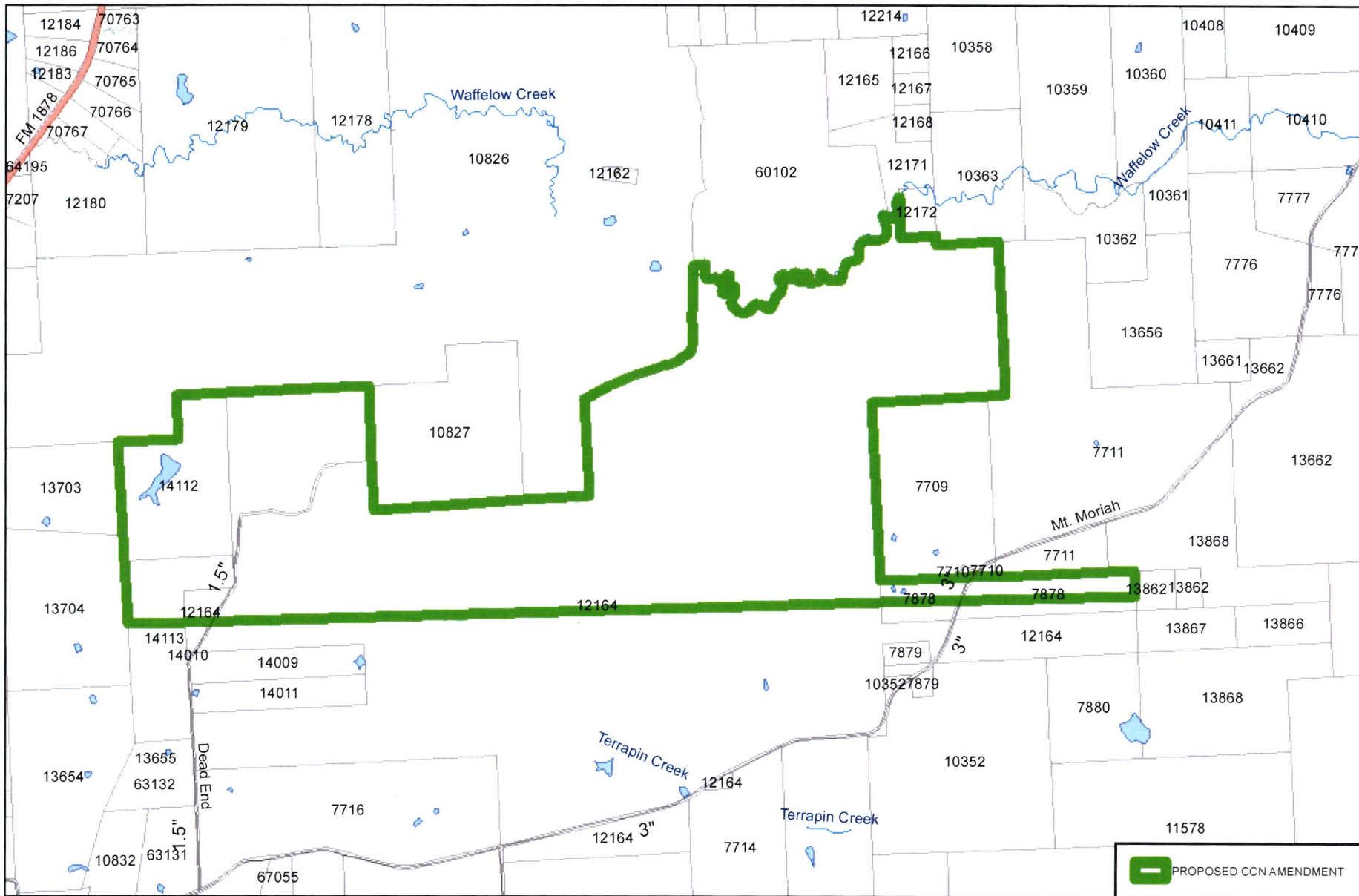
Finally, Staff recommends that Swift provide a copy of each map provided in response to the items requested above in an Adobe PDF file format and electronically file a copy of each map and digital mapping data to the Commission Interchange Filer and email to [CentralRecords@puc.texas.gov](mailto:CentralRecords@puc.texas.gov).

# SWIFT W.S.C. CCN AMENDMENT



## LOCATION MAP

# SWIFT WSC CCN AMENDMENT AREA B



A number line representing distance in feet. The line starts at 0 and has major tick marks at 1,400, 2,800, and 4,200. A shaded region from 1,400 to 2,800 feet represents the distance to the first station. A white segment from 0 to 700 feet represents the distance to the second station.

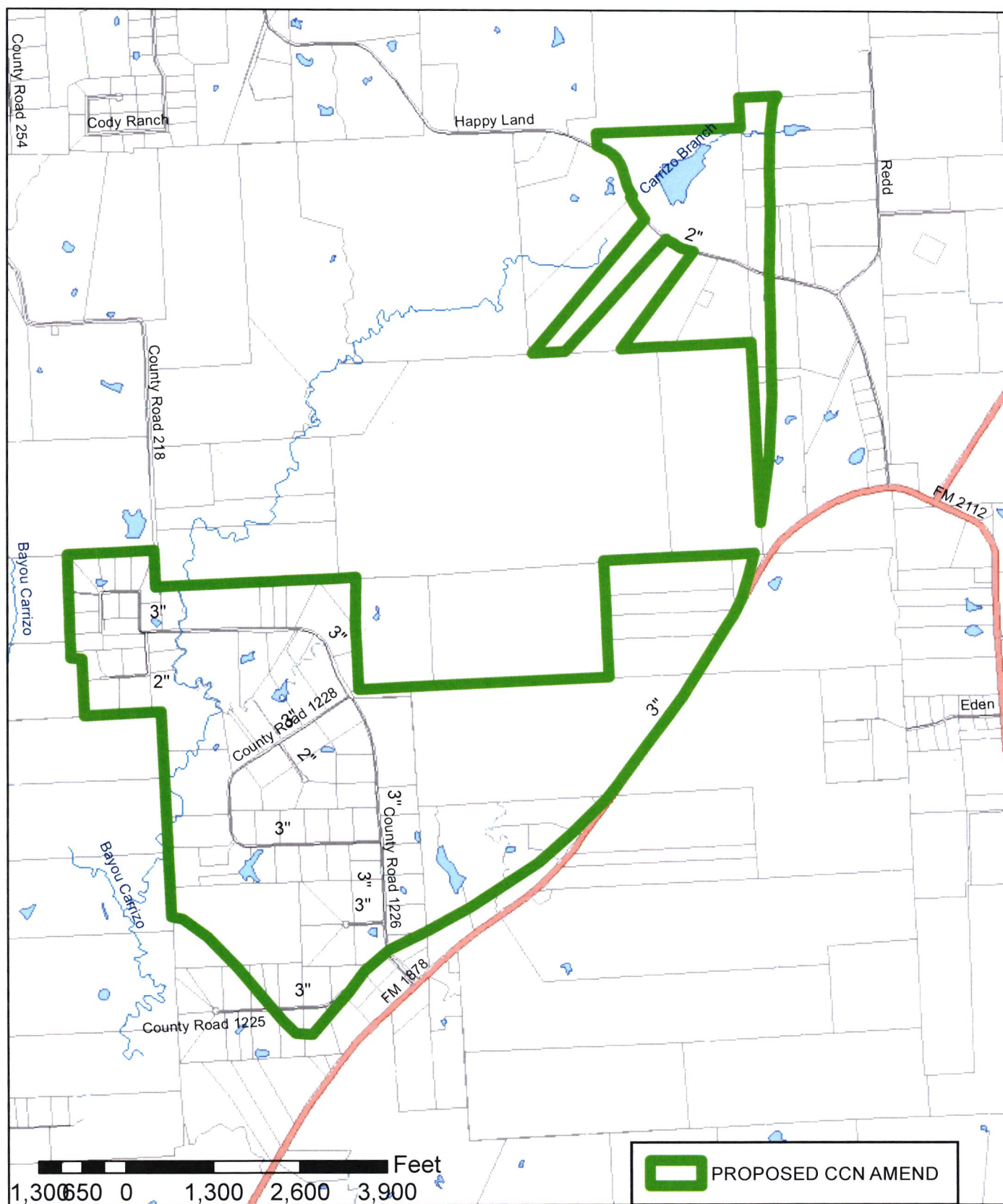
## LOCATION MAP



**J. F. FONTAINE & ASSOC. INC.**  
CONSULTING ENGINEERS  
P.O. BOX 4187 PALESTINE, TX 75802  
700 N. SYCAMORE PALESTINE, TX 75801



# SWIFT WSC CCN AMENDMENT AREA A



## LOCATION MAP