



Control Number: 49871



Item Number: 3

Addendum StartPage: 0

DOCKET NO. 49871

PETITION BY CITY OF RED OAK §
INDUSTRIAL DEVELOPMENT §
CORPORATION TO AMEND §
ROCKETT SPECIAL UTILITY §
DISTRICT'S WATER CERTIFICATE §
OF CONVENIENCE AND NECESSITY §
IN DALLAS AND ELLIS COUNTIES §
BY EXPEDITED RELEASE §
§

BEFORE THE
PUBLIC UTILITY COMMISSION
OF TEXAS

RECEIVED
2019 SEP -3 PM 2:42
PUBLIC UTILITY COMMISSION
FILING CLERK

PETITIONER'S SUPPLEMENTAL FILING

COMES NOW City of Red Oak Industrial Development Corporation (Petitioner), and files this Supplement to its Petition previously filed herein, consisting of revised maps as described below.

In its Petition, Petitioner identified approximately 384 acres that it owns in Ellis and Dallas Counties, and which Petitioner requested be released from Certificate of Convenience and Necessity (CCN) No. 10099 held by Rockett Special Utility District. Petitioner identified four tracts making up the Property to be released.

Tract Four was described in the Petition as being composed of approximately 85 acres. Petitioner provided two deeds for Tract Four, consisting of approximately 75 acres and 10 acres each.¹ The maps attached to the Petition as Exhibits C and D, and the digital data provided as Exhibit F also combined these two parcels into Tract Four.

In order to better identify the location of the two parcels consisting of Tract Four, Petitioner is supplementing the mapping information previously filed herein, to denominate as Tract 4A the parcel of approximately 75 acres, and as Tract 4B the parcel of approximately 10 acres. As shown on the supplemental maps attached hereto, Tracts 4A and 4B are contiguous to each other.

¹ Exhibit E-4 of the Petition contains one deed from Erasmo Nava and Estella Nava, dated October 18, 2018, conveying approximately 75 acres, and one deed from Pablo Armendariz and Gloria Armendariz, dated July 8, 2019, conveying approximately 10 acres.


Attached to this pleading are the following revised exhibits for the Petition:

- (1) Revised Exhibit C (general location map);
- (2) Revised Exhibit D (detailed map); and
- (3) Revised Exhibit F (CD containing digital mapping data).

Petitioner respectfully requests that the Commission grant its Petition and issue an order under the authority of Texas Water Code § 13.254(a-5) releasing the Property from CCN No. 10099 held by Rockett Special Utility District.

Respectfully submitted,

LLOYD GOSSELINK
ROCHELLE & TOWNSEND, P.C.
816 Congress Avenue, Suite 1900
Austin, Texas 78701
Telephone: (512) 322-5800
Facsimile: (512) 472-0532




GEORGIA N. CRUMP
State Bar No. 05185500
gcrump@lglawfirm.com

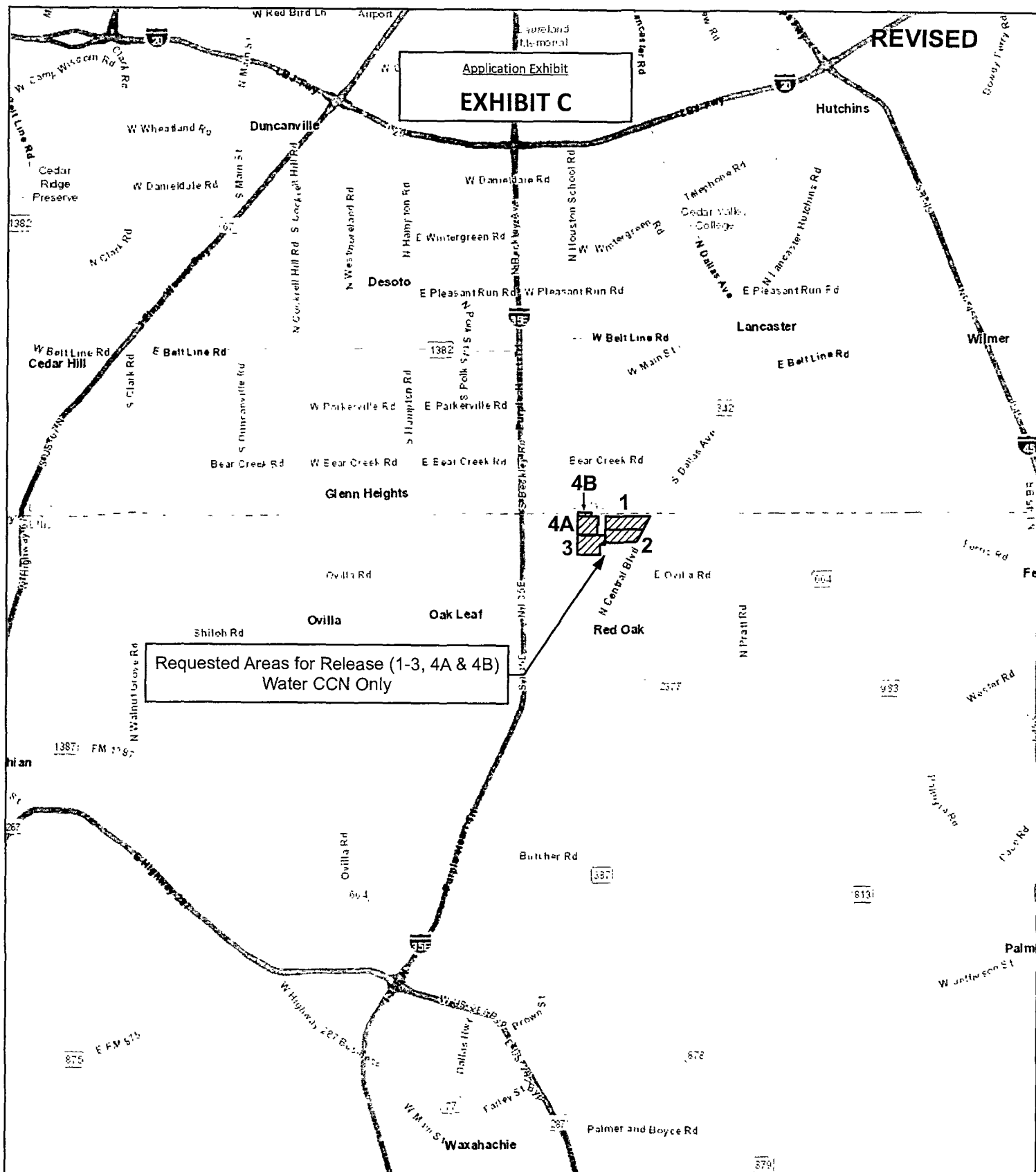
ATTORNEYS FOR CITY OF RED OAK
INDUSTRIAL DEVELOPMENT CORPORATION

CERTIFICATE OF SERVICE

I hereby certify that on September 3, 2019, a true and correct copy of the foregoing document was served on all parties of record in this proceeding in accordance with 16 Tex. Admin Code § 22.74.



GEORGIA N. CRUMP



- Streamlined Expedited Release (SER) -
Requested Areas for Release
Rockett SUD Water CCN No.10099


Requested Areas for Release are north
of E Ovilla Rd along N Central Blvd
near the City of Red Oak

Ellis & Dallas County, TX

August 30, 2019


EXHIBIT D


REVISED



**- Streamlined Expedited Release (SER) -
Requested Areas for Release
Rockett SUD Water CCN No.10099**

Ellis & Dallas County, TX

 Requested Areas
for Release (1-3, 4A & 4B)



August 30, 2019

Exhibit F
Digital Mapping Data
on CD