

Existing System N-0 Analysis

There were no bus voltage or branch loading issues revealed during normal system conditions.

Existing System N-1, N-A-1 and N-G-1 Analysis

This section presents any issues observed in the present system during N-1, N-A-1 and N-G-1 conditions. These existing issues will be used as a baseline for evaluating any impacts associated with proposed system upgrades. Tables 4 and 5 below summarize these loading and voltage issues. Detailed results are provided in Appendix B.

	BRANCH	OUTAGE	RATING	2017 SPRING	2017 SUMMER
N-1	5686 GEORGEWESTSW969.000 5688 GEORGEWESTSW8138.00 1	SINGLE 5704-5902(1)	50	82.3	104.9
N-A-1	5901 MIGUELS 345.00 3WNDTR SMIGLT1 WND 1 1	3W_5901:5902:5909(2):SINGLE 5709-5901(1)	300	111.2	91.7
N-A-1	5901 MIGUELS 345.00 3WNDTR SMIGLT2 WND 1 2	3W_5901:5902:5908(1):SINGLE 5709-5901(1)	300	110.7	91.1
N-G-1	8162 COLETO4A 138.00 8172 VICTORIA4A 138.00 2	GEN110882C0:SINGLE 8162-8172(1)	320	105.3	93.0
N-G-1	8162 COLETO4A 138.00 8172 VICTORIA4A 138.00 1	GEN110882C0:SINGLE 8162-8172(2)	320	104.0	91.9
N-G-1	5686 GEORGEWESTSW969.000 5688 GEORGEWESTSW8138.00 1	GEN160091C0:SINGLE 5693-5702(1)	50	81.8	102.3

Table 4
Existing System – N-1, N-A-1, N-G-1 Branch Flows

- The George West 138/69 kV autotransformer is loaded to about 105% for loss of the San Miguel Switch – San Miguel 138kV line during On-Peak conditions.
This 138/69 kV autotransformer was identified for upgrade in the 2014 ERCOT Regional Transmission Plan (RTP).
- The San Miguel 345/138 kV autotransformer #1 (or #2) is loaded to about 112% for loss of the companion San Miguel 345/138 kV autotransformer #2 (or #1) followed by loss of the San Miguel – Fowlerton 345 kV line during Off-Peak conditions.
Loss of these 345/138 kV autotransformers was identified in the 2014 ERCOT Regional Transmission Plan (RTP) with a recommendation to add a third 345/138 kV San Miguel autotransformer.

	BUS	OUTAGE	2017 SPRING	2017 SUMMER
N-1	5683 KITIWESTSUB969.000	SINGLE 5685-5686(1)	0.891	0.859
N-1	5684 GEORGEWESTSB969.000	SINGLE 5685-5686(1)	0.910	0.883
N-1	5685 WGORGEWESTAP969.000	SINGLE 5685-5686(1)	0.893	0.862
N-1	5690 WGRGEWESTSUB969.000	SINGLE 5685-5686(1)	0.886	0.853
N-1	5691 CLAYWESTSUB969.000	SINGLE 5685-5686(1)	0.885	0.850
N-1	5686 GEORGEWESTSW969.000	SINGLE 5686-5688(1)	0.918	0.924
N-1	5695 SIMMONSSUB9 69.000	SINGLE 5686-5688(1)	0.918	0.925
N-1	5696 CALLIHAMSW9 69.000	SINGLE 5686-5688(1)	0.918	0.929
N-1	8599 FASHING2A 69.000	SINGLE 8200-8203(1)	0.935	0.902
N-A-1	5685 WGORGEWESTAP969.000	2W_5705-5709(1):SINGLE 5686-5688(1)	0.914	0.917
N-A-1	5685 WGORGEWESTAP969.000	3W_5901-5902-5908(1):SINGLE 5686-5688(1)	0.914	0.916
N-A-1	5686 GEORGEWESTSW969.000	3W_5901-5902-5908(1):SINGLE 5686-5688(1)	0.915	0.920
N-G-1				

Table 5
Existing System – N-1, N-A-1 and N-G-1 Low Bus Voltage

- Loss of the George West – George West Tap 69 kV line, George West 138/69 kV autotransformer, or Pleasanton 138/69 kV autotransformer results in moderately low voltages at local 69 kV stations

TRANSMISSION OPTIONS EVALUATED

AEPSC analyzed three (3) transmission system upgrade options that would allow area system maintenance to be performed while maintaining reliability in the Live Oak County area. The following options were evaluated and then compared to address the N-1-1 contingency events described above:

Option 1: New 345/138 kV substation on the Lon Hill – Pawnee 345kV Line with New 138kV Line to Three Rivers 138kV Station

- Construct a new three breaker ring bus, 345/138 kV substation on the existing 345 kV line from Pawnee to Lon Hill.
- Install a 345/138 kV 405/540/675 MVA autotransformer at the new 345/138 kV substation.
- Construct approximately 15 miles of new 138 kV transmission line with 959 ACSS conductor from the new substation to the existing Three Rivers Station.
- Add a 138kV line terminal to the Three Rivers Station and connect the new 138 kV transmission line.

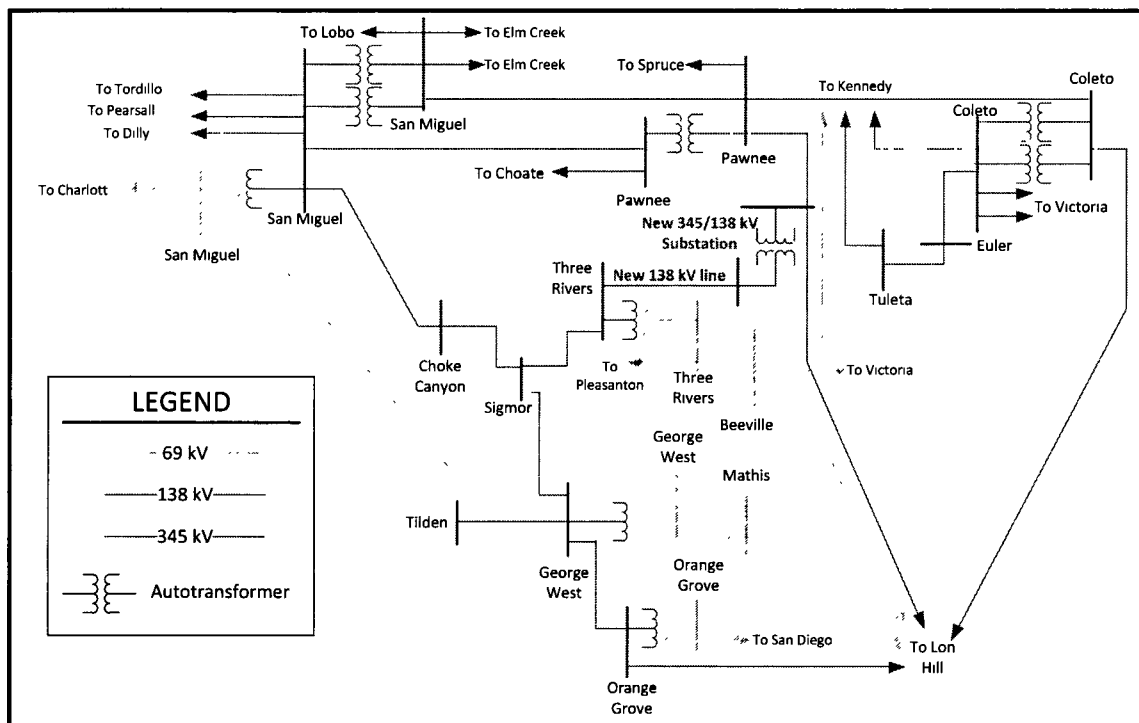


Figure 2
Option 1 One-Line Diagram

Option 2: New Pawnee - Three Rivers 138 kV Line

- Construct approximately 22 miles of new 138 kV transmission line with 959 ACSS conductor from the existing 345/138 kV Pawnee Station to the existing Three Rivers Station.
- Add a 138kV line terminal to the Three Rivers Station and connect the new 138 kV transmission line.
- Add a 138kV line terminal to the Pawnee Station and connect the new 138 kV transmission line.

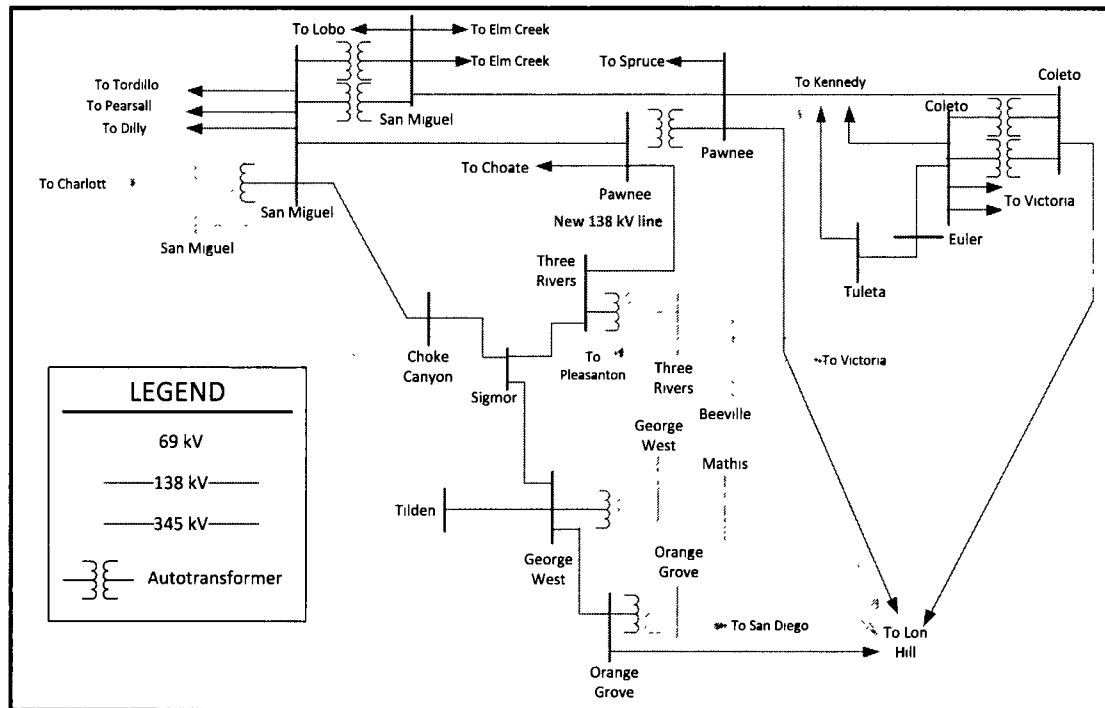


Figure 3
Option 2 One-Line Diagram

Option 3: New Tuleta - Three Rivers 138 kV Line

- Construct approximately 24 miles of new 138 kV transmission line from the existing 138 kV Tuleta Station to the existing Three Rivers Station.
- Add a 138kV line terminal to the Three Rivers Station and connect the new 138 kV transmission line.
- Add a 138kV line terminal to the Tuleta Station and connect the new 138 kV transmission line.

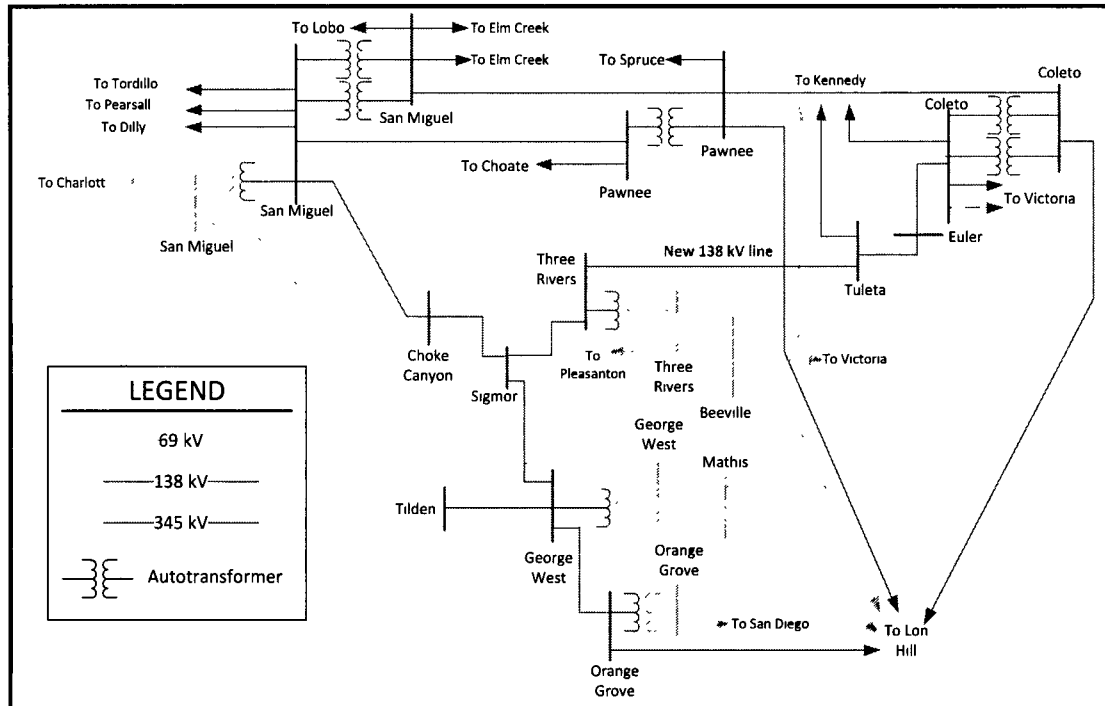


Figure 4
Option 3 One-Line Diagram

All three of the options described above will provide another 138kV source to the Three Rivers 138kV Station and may allow future planned maintenance to be performed and improve transmission reliability to the area. The analysis that follows further investigates each option for any advantages related to performance or cost.

ASSESSMENT OF TRANSMISSION UPGRADE OPTIONS

The three potential transmission system upgrades described above were evaluated to assess the effectiveness of resolving the N-1-1 issues and to identify any negative impacts during N-1 or N-A-1 system conditions.

Options N-0 Analysis

There were no branch loading or low voltage issues revealed during normal system conditions.

Options N-1-1 Analysis

The purpose of these proposed transmission improvements and the reason for this RPG submission are to resolve the N-1-1 issues identified and avoid another significant load loss event while performing planned transmission facility maintenance. This N-1-1 analysis was performed using a 2017 Spring Off-Peak case in order to simulate system conditions when planned transmission facility maintenance would typically occur.

2017 SPRING										
BUS					OUTAGE	RATING	BASE	OPTION 1	OPTION 2	OPTION 3
N-1-1	8600 COYCTP2A	69.000	8603 IMOGNTAP2A	69.000 1	SINGLE 5688-8404(1): SINGLE 5689-5706(1)	38	167.6	7.5	13.3	40.4
N-1-1	8200 PLEASANT2A	69.000	8603 IMOGNTAP2A	69.000 1	SINGLE 5688-8404(1): SINGLE 5689-5706(1)	38	167.4	6.6	13.0	40.4
N-1-1	8198 BEEVILLE2A	69.000	8400 THREE_RI2A	69.000 1	SINGLE 5688-8404(1): SINGLE 5689-5706(1)	38	174.5	56.4	43.8	10.0
N-1-1	8198 BEEVILLE2A	69.000	8400 THREE_RI2A	69.000 1	SINGLE 8184-8186(1): SINGLE 8405-8413(1)	38	89.0	105.0	100.6	93.9
N-1-1	5725 PAWNEESW5	345.00	5727 PAWNEESUB8	138.00 1	SINGLE 5901-5902-5908(1): SINGLE 5901-5902-5909(2)	150	94.0	78.0	120.9	90.7
N-1-1	5725 PAWNEESW5	345.00	5727 PAWNEESUB8	138.00 1	SINGLE 5709-5901(1): SINGLE 5901-5902-5908(1)	150	68.5	54.9	111.0	65.6

Table 6
N-1-1 Branch Loading

- All three options resolved N-1-1 loading of the Pleasanton – Imogene –Coy City 69 kV line sections.
- All three options resolved N-1-1 loading of the Beeville – Three Rivers 69 line for the worst combination of outages, however, Option 1 and Option 2 introduces loading on the Beeville – Three Rivers 69 kV line for outage of the Kenedy 138/69 kV autotransformer and the Sinton – Skidmore 69 kV line section.
- Option 2 introduces loading on the Pawnee 345/138 kV auto transformer for loss of both San Miguel 345/138 kV autotransformers – or - loss of one of the San Miguel 345/138 kV autotransformers and loss of the San Miguel – Fowlerton 345 kV line.

Table 7 below compares bus voltages that exceeded the low voltage criteria under N-1-1 conditions in the existing system compared with the three proposed options. Buses that exceeded the low voltage criteria in the existing system that were not resolved with any of the options are excluded and would need to be resolved independent of the options being considered in this RPG submittal. Detailed results of the N-1-1 analysis are presented in Appendix B.

2017 SPRING						
BUS	OUTAGE	BASE	Option 1	Option 2	Option 3	
N-1-1 5689 AEPCHKCNSUB8138.00	SINGLE 5688-8404(1):SINGLE 5689-5706(1)	0.618	1.031	1.021	0.982	
N-1-1 8404 SIGMOR4A 138.00	SINGLE 5688-8404(1):SINGLE 5689-5706(1)	0.619	1.032	1.022	0.982	
N-1-1 8403 THREE_RI4A 138.00	SINGLE 5688-8404(1):SINGLE 5689-5706(1)	0.625	1.036	1.026	0.986	
N-1-1 8400 THREE_RI2A 69.000	SINGLE 5688-8404(1):SINGLE 5689-5706(1)	0.655	1.064	1.054	1.015	

Table 7
N-1-1 Low Voltages

- All three options resolve the low bus voltages resulting from a maintenance outage of one of the 138 kV sources to Three Rivers and Sigmor 138 kV Stations, followed by loss of the remaining 138 kV source.

N-1, N-A-1 and N-G-1 Analysis

Although the options being considered are intended to resolve existing N-1-1 outage conditions, this section investigates what impacts the proposed options would have on single event contingencies.

Table 8 below presents the worst branch loading during N-1, N-A-1 and N-G-1 conditions for the existing system compared with the three options being in-service. Area lines and transformers that exhibited loading in the existing system and were not resolved with any of the proposed options are excluded and would need to be resolved independent of the options being considered in this RPG submittal. Detailed results of this analysis are presented in Appendix B.

BUS	OUTAGE	RATING	BASE	OPTION 1	OPTION 2	OPTION 3
N-A-1 17SUM 5725 PAWNEESW5 345.00 5727 PAWNEESUB8 138.00 1	3W_5901-5902-5908(1): SINGLE 5901-5902-5909(2)	150	99.6	83.5	122.4	95.6
N-A-1 17SPG 5725 PAWNEESW5 345.00 5727 PAWNEESUB8 138.00 1	3W_5901-5902-5908(1): SINGLE 5901-5902-5909(2)	150	94.0	78.0	120.9	90.7
N-A-1 17SUM 5725 PAWNEESW5 345.00 5727 PAWNEESUB8 138.00 1	3W_5901-5902-5908(1): SINGLE 5709-5901(1)	150	69.7	58.6	106.7	71.0
N-A-1 17SPG 5725 PAWNEESW5 345.00 5727 PAWNEESUB8 138.00 1	3W_5901-5902-5908(1): SINGLE 5709-5901(1)	150	68.5	54.9	110.9	65.6
N-A-1 17SUM 5686 GEORGEWSTSW969.000 5688 GEORGEWSTSW8138.00 1	3W_5901-5902-5908(1): SINGLE 5658-5662(1)	50	86.8	100.6	95.3	89.6
N-A-1 17SPG 5686 GEORGEWSTSW969.000 5688 GEORGEWSTSW8138.00 1	2W_80219-80221(2): SINGLE 5704-5902(1)	50	88.7	101.2	98.0	90.3
N-1						
N-G-1						

Table 8
N-1, N-A-1 and N-G-1 Branch Loading

- Option 2 introduces overloading of the Pawnee 345/138 kV auto transformer for loss of both San Miguel 345/138 kV autotransformers - or - loss of one of the San Miguel 345/138 kV autotransformers and loss of the San Miguel – Fowlerton 345 kV line.

- Option 1 introduces overloading of the George West 138/69 kV autotransformer during On-Peak conditions for loss of one of the San Miguel 345/138 kV autotransformers followed by loss of the Lon Hill - Orange Grove 138 kV line.
This 138/69 kV autotransformer has been identified for upgrade in the 2014 ERCOT Regional Transmission Plan (RTP).
- Option 1 introduces overloading of the George West 138/69 kV autotransformer during Off-Peak conditions for loss of one of the San Miguel 345/138 kV autotransformers followed by loss of the San Miguel – San Miguel Switch 138 kV line.
This 138/69 kV autotransformer has been identified for upgrade in the 2014 ERCOT Regional Transmission Plan (RTP).
- There were no branches negatively impacted by any of the options during N-1 or N-G-1 conditions.

Table 9 below presents buses that exhibited low voltage during N-1, N-A-1, and N-G-1 outage conditions in the existing system compared with the proposed options being in-service.

BUS	OUTAGE	OPTION 1	OPTION 2	OPTION 3

Table 9
N-1, N-A-1 and N-G-1 Low Voltages

- No bus voltages were negatively impacted by any of the proposed options.

OPTIONS ESTIMATED COST

The table below presents the estimated cost of each option.

Option	Description	Cost (k\$)
Option 1	New 345/138kV Station on the Lon Hill – Pawnee 345kV Line. 15 Miles of New 138kV Line From New Station to Three Rivers 138kV Station. New Line Terminal at Three Rivers.	44,276
Option 2	22 Miles of New 138kV Line From Three Rivers to Pawnee 138kV Station. New Line Terminals at Three Rivers and Pawnee Stations	31,154
Option 3	24 Miles of New 138kV Line From Three Rivers to Tuleta 138kV Station. New Line Terminals at Three Rivers and Tuleta Stations	32,852

Table 10
Options Cost Estimates

RECOMMENDATIONS

The purpose of this transmission system analysis and the reason for this RPG submission are to resolve the N-1-1 issues identified in the introduction and avoid another load loss event while performing planned facility maintenance.

Option 1 has the highest cost and would resolve the N-1-1 issues identified in the existing system. This option has the disadvantage of introducing overloading of the Beeville – Three Rivers 69 kV line during N-1-1 conditions. This option has the advantage of moderately reducing an existing high loading issue on the San Miguel 345/138 kV auto transformers during N-A-1 conditions.

Option 2 has the lowest cost and would resolve the N-1-1 issues identified in the existing system. This option has the disadvantage of introducing N-A-1 overloading of the Pawnee 345/138 kV autotransformer and N-1-1 overloading of the Beeville – Three Rivers 69 kV line.

Option 3 has a slightly higher cost than Option 2 and effectively resolves the low voltage and loading issues identified during N-1-1 conditions. This option would also complete a strong East-West 138 kV path through Goliad, Bee, Live Oak and McMullen Counties.

Based upon the analysis and discussion presented in this report, it is recommended that the ERCOT Regional Planning Group perform an independent study and consider endorsing Option 3 as presented in this submission. Implementation of Option 3 will provide the facilities necessary to improve the reliability of the Live Oak and Bee County area, and most effectively facilitate future load growth that is forecasted in the region.

Figures



ERCOT Live Oak County and Surrounding Area Transmission System

APPENDIX B

Detailed Results



N11_17SPG.xlsx



N1_17SUM.xlsx



N1_17SPG1.xlsx



NA1_17SUM.xlsx



NA1_17SPG.xlsx



NG1_17SUM.xlsx



NG1_17SPG.xlsx



Live_Oak_Cons.txt

ERCOT Public



ERCOT Independent Review of the AEPSC Live Oak County Transmission Project

September 2015

Document Revisions

Date	Version	Description	Author(s)
09/14/2015	1.0	Final	Ying Li
		Reviewed by	Prabhu Gnanam, Jeff Billo

Table of Contents

1. Introduction..... 1

2. Study Cases..... 3

3. Description of Project Alternatives and Reliability Analysis 3

4. Conclusion and Recommendation..... 6

5. Designated Provider of Transmission Facilities..... 6

6. Appendix A: AC Contingency Analysis Result of 2018 and 2021 Cases (N-1 and G-1+N-1 analyses)..... 7

1. Introduction

Live Oak County Texas is served by three 138 kV lines. Two of the three 138 kV lines terminate at the AEP Sigmor 138 kV Station. The two 138 kV lines are San Miguel – Sigmor 138 kV and Lon Hill – Orange Grove – George West – Sigmor 138 kV. The Sigmor 138 kV Station then serves as a source to the underlying 69 kV system through a nearby AEP Three Rivers 138 kV Station. Figure 1 shows the map of the existing transmission system in the Live Oak County area.

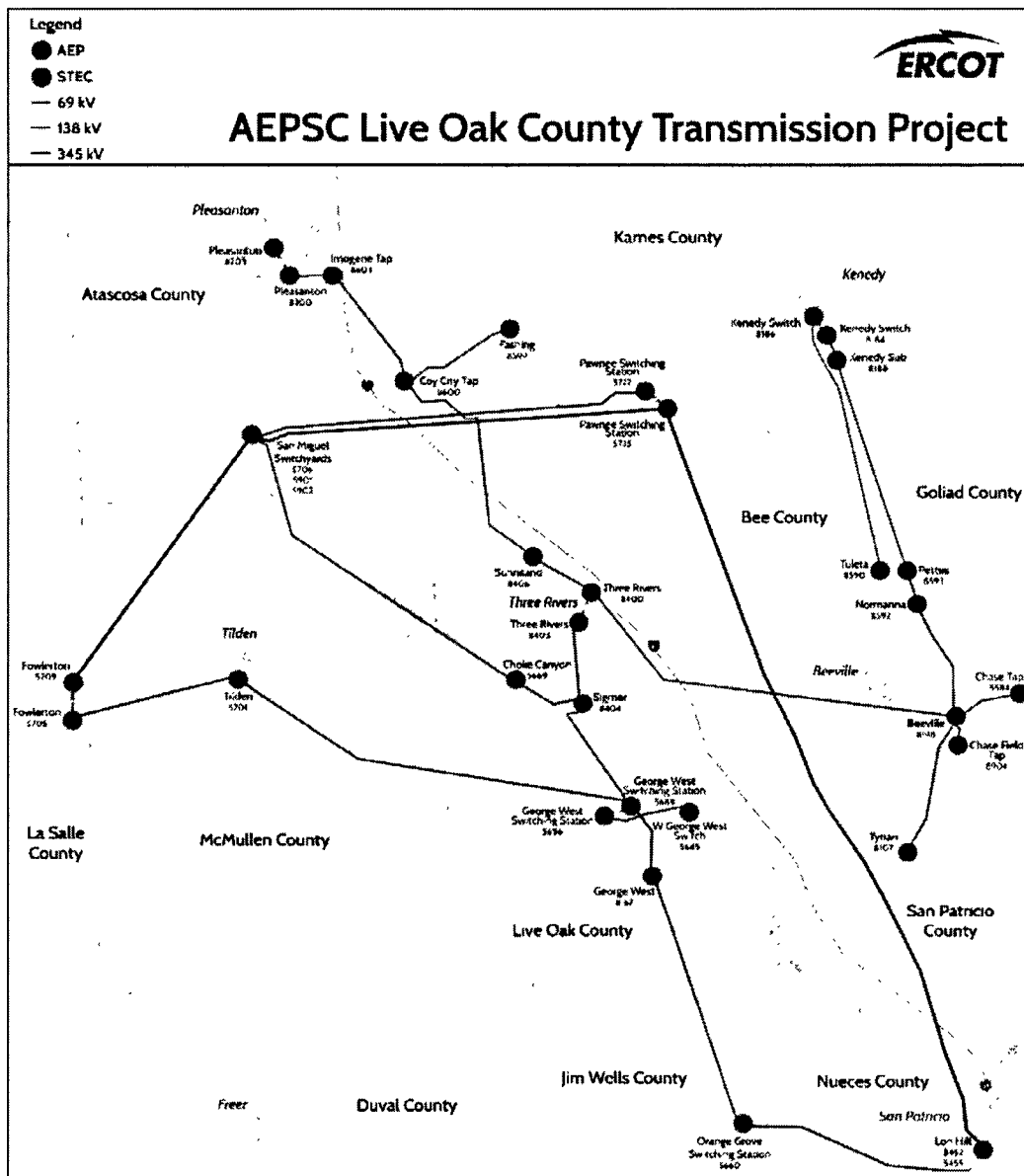


Figure 1: Transmission System map of Live Oak County Area

The load growth in Live Oak County and Bee County has recently created the need for transmission improvements in this area. In addition, with the present transmission system it is difficult to schedule the maintenance for either of the above two 138 kV lines even during off-peak seasonal conditions. In October 2013, during the maintenance outage of the San Miguel – Sigmor 138 kV line, the static shield wire of the Lon Hill – Orange Grove 138 kV line failed and faulted one of the phase conductors, causing the Orange Grove – Sigmor 138 kV line to trip and lock open. Approximately 80 MW of load loss resulted from this forced outage that included a large industrial customer and seventeen substations with load connected. Tables 1 – 3 show the reliability issues in the study area.

Table 1: Thermal overloads in 2018 and 2021 summer peak cases under G-1+N-1

Branch	Contingency	Loading in 2018	Loading in 2021
San Miguel – Choke Canyon 138 kV	Fowlerton – Miguel 345 kV; Duke Combined Cycle Train	107%	113%
Choke Canyon – Sigmor 138 kV	Fowlerton – Miguel 345 kV; Duke Combined Cycle Train	103%	109%
Normanna - Pettus 69 kV	Fowlerton – Miguel 345 kV; Duke Combined Cycle Train	100%	103%
Normanna - Beeville 69 kV	Fowlerton – Miguel 345 kV; Duke Combined Cycle Train	99%	103%

Table 2: Thermal overloads in 2017 minimum load case under N-1-1

Branch	Contingency	Loading
Pleasant – Imogene Tap 69 kV	George West – Sigmor 138 kV; Choke Canyon – San Miguel 138 kV	102%
Coy City – Imogene Tap 69 kV	George West – Sigmor 138 kV; Choke Canyon – San Miguel 138 kV	102%

Table 3: Low voltages in 2017 minimum load case under N-1-1

Bus Name	Contingency	Bus Voltage
Choke Canyon 138 kV	George West – Sigmor 138 kV; Choke Canyon – San Miguel 138 kV	0.88
Three Rivers 138 kV	George West – Sigmor 138 kV; Choke Canyon – San Miguel 138 kV	0.88
Sigmor 138 kV	George West – Sigmor 138 kV; Choke Canyon – San Miguel 138 kV	0.88

To improve the reliability of the Live Oak County and surrounding electric system, American Electric Power Service Corporation Company (AEPSC) proposed the following project:

- Construct approximately 24 miles of new 138 kV transmission line from the existing Tuleta Station to the existing Three Rivers Station with an emergency rating of 534 MVA

The total cost for this proposed project is estimated to be approximately \$33 million. ERCOT analyzed the system needs and reviewed the proposed project along with several other alternative projects.

2. Study Cases

To perform the independent review, ERCOT used the 2015 Regional Transmission Plan (RTP) G-1+N-1 and X-1+N-1 secure start cases for years 2018 and 2021, posted on July 21, 2015. The 2015 RTP secure cases included a placeholder project in the study area. Initially, the project related to this RPG proposal was removed from the 2015 RTP secure case in order to create a study base case. Later, each of the project alternatives was modeled into the study base case to evaluate the performance. ERCOT also used the 2017 minimum load case built for the 2014 RTP to study the maintenance outage conditions.

The reliability criteria used in this independent review is consistent with the RTP study. NERC TPL-001-4 contingency events (P0, P1, P2-1, P3, P6 and P7) were analyzed for the summer peak cases in this study. N-1-1 contingency analysis was performed for the minimum load case to study the system maintenance outage conditions.

PowerWorld version 18 with SCOPF was used for AC power flow analysis. TARA version 801 was used for N-1-1 contingency analysis to study the system maintenance outage conditions.

3. Description of Project Alternatives and Reliability Analysis

Five project alternatives studied for consideration are discussed below.

3.1 Description of studied project alternatives

Option 1: New 345/138 kV Substation on the Lon Hill – Pawnee 345 kV Line with New 138 kV Line to Three Rivers 138 kV Station

- Construct a new three breaker ring bus, 345/138 kV Substation on the existing 345 kV line from Pawnee to Lon Hill
- Install an autotransformer at the new 345/138 kV Substation with an emergency rating of approximately 540 MVA
- Construct approximately 15 miles of new 138 kV transmission line from the new Substation to the existing Three Rivers Station with an emergency rating of approximately 534 MVA
- Rebuild the Pettus - Normanna – Beeville 69 kV line on a double circuit capable structure with an emergency rating of approximately 180 MVA
- Upgrade the Sigmor – George West 138 kV line with an emergency rating of approximately 486 MVA

The estimated cost for Option 1 is \$76.6 million.

Option 2: New Pawnee – Three Rivers 138 kV Line

- Construct approximately 22 miles of new 138 kV transmission line from the existing Pawnee Station to the existing Three Rivers Station with an emergency rating of approximately 534 MVA
- Rebuild the Pettus - Normanna – Beeville 69 kV line on a double circuit capable structure with an emergency rating of approximately 180 MVA
- Upgrade the Sigmor – George West 138 kV line with an emergency rating of approximately 486 MVA

The estimated cost for Option 2 is \$63.5 million.

Option 3: New Tuleta – Three Rivers 138 kV Line (AEP proposed option to address the maintenance outage issue)

- Construct approximately 24 miles of new 138 kV transmission line from the existing Tuleta Station to the existing Three Rivers Station with an emergency rating of approximately 534 MVA.

The estimated cost for Option 3 is \$32.9 million.

Option 3-1: New Tuleta – Three Rivers 138 kV Line and Pettus – Normanna – Beeville 69 kV line rebuild

- Construct approximately 24 miles of new 138 kV transmission line from the existing Tuleta Station to the existing Three Rivers Station with an emergency rating of approximately 534 MVA
- Rebuild the Pettus - Normanna – Beeville 69 kV line on a double circuit capable structure with an emergency rating of approximately 180 MVA
- Upgrade the Sigmor – George West 138 kV line with an emergency rating of approximately 486 MVA

The estimated cost for Option 3 is \$65.2 million.

Option 4: New 138 kV Beeville Substation with New Tuleta – Beeville 138 kV Line and Beeville – Three Rivers 69 kV line rebuild and conversion to 138 kV

- Construct a new 138 kV Beeville Substation near the existing Beeville 69 kV Station
- Install a new 138/69 kV autotransformer at the new Beeville 138 kV Station with an emergency rating of approximately 143MVA
- Construct a new 138/69 kV double circuit transmission line from Tuleta to Beeville with emergency ratings approximately 360/180 MVA. Attempt to utilize existing Right of Way of the Pettus – Normanna – Beeville 69 kV transmission line where possible
- Using existing Right of Way where possible, rebuild and convert the existing Beeville – Three Rivers 69 kV transmission line to 138 kV with an emergency rating of approximately 360 MVA.

The estimated cost for Option 4 is \$74.5 million.

3.2 Reliability Analysis Results

All five of the options described above will provide another 138 kV source to the Three Rivers 138 kV Station and may facilitate future maintenance to be performed and improve transmission reliability to the area. All five of the options resolve the N-1-1 reliability issues identified in 2017 minimum load case. No X-1+N-1 issues were observed for each of the five options.

Option 1, Option 3-1 and Option 4 effectively resolve all the reliability issues identified in 2018 and 2021 summer peak cases. For Option 2, the Pawnee 345/138 kV auto transformer exceeds its emergency rating under N-1 and G-1+N-1 conditions in both 2018 and 2021. For Option 3, Sigmor – George West 138 kV line exceeds the emergency rating and Pettus – Normanna – Beeville 69 kV is close to the emergency rating under G-1+N-1 condition in 2021. Table 4 and Table 5 show the reliability study results of the summer peak cases under N-1 and G-1+N-1 conditions (the loss of the Duke Combined Cycle Train is the most limiting G-1 contingency condition in the study area). The full contingency analysis results for 2018 and 2021 are provided in Appendix A.

Table 4: Thermal loadings in 2018 and 2021 summer peak cases for all options under N-1

Element	Contingency	Option 1		Option 2		Option 3		Option 3-1		Option 4	
		2018	2021	2018	2021	2018	2021	2018	2021	2018	2021
Pawnee 345/138 kV transformer	Fowlerton – Miguel 345 kV	-	-	101%	102%	-	-	-	-	-	-

Table 5: Thermal loadings in 2018 and 2021 summer peak cases for all options under G-1+N-1

Element	Contingency	Option 1		Option 2		Option 3		Option 3-1		Option 4	
		2018	2021	2018	2021	2018	2021	2018	2021	2018	2021
Pawnee 345/138 kV transformer	Fowlerton – Miguel 345 kV; Duke CC Train	-	-	101%	105%	-	-	-	-	-	-
Sigmor – George West 138 kV	Fowlerton – Miguel 345 kV; Duke CC Train	-	-	-	-	100%	107%	-	-	-	-
Normanna – Pettus 69 kV	Fannin – Goliad 69 kV & Coletto – NorthHill 345 kV; Duke CC Train	-	-	-	-	93%	98%	-	-	-	-
Normanna – Beeville 69 kV	Fannin – Goliad 69 kV & Coletto – NorthHill 345 kV; Duke CC Train	-	-	-	-	92%	97%	-	-	-	-

4. Conclusion and Recommendation

Among the three options which resolved all the reliability issues, Option 1 has the highest cost estimate (\$76.6 million) followed by Option 4 (\$74.5 million) and Option 3-1 (\$65.2 million). Although Option 4 is not the lowest cost project, it provides more benefit when compared to the other two options, for example:

- Option 4 could utilize existing Right of Way compared to Option 3-1 which would require ~24 miles of new ROW.
- Option 4 would be an improvement to the weak 69 kV system in that area. Currently, the loads in Bee County are all served by the 69 kV transmission system. The Beeville 69 kV Station is a hub connecting five 69 kV lines. Adding a 138 kV Beeville Substation will provide a new source and improve the voltage in that area.

Based on the review, ERCOT recommends Option 4 as the preferred option to meet the reliability need in the area. The following facilities constitute the preferred option:


- Construct a new 138 kV Beeville Substation near the existing Beeville 69 kV Station
- Install a new 138/69 kV autotransformer at the new Beeville 138 kV Station with an emergency rating of approximately 143MVA
- Construct a new 138/69 kV double circuit transmission line from Tuleta to Beeville with emergency ratings approximately 360/180 MVA. Attempt to utilize existing Right of Way of the Pettus – Normanna – Beeville 69 kV transmission line where possible
- Using existing Right of Way where possible, rebuild and convert the existing Beeville – Three Rivers 69 kV transmission line to 138 kV with an emergency rating of approximately 360 MVA

5. Designated Provider of Transmission Facilities

In accordance with ERCOT Nodal Protocols Section 3.11.4.8, ERCOT staff is to designate transmission providers for projects reviewed in the RPG. The default providers will be those that own the end points of the new projects. These providers can agree to provide or delegate the new facilities or inform ERCOT if they do not elect to provide them. If different providers own the two ends of the recommended projects, ERCOT will designate them as co-providers and they can decide between themselves what parts of the recommended projects they will each provide.

Since American Electric Power Texas Central Company (AEP TCC) owns the substations of Tuleta, Beeville and Three Rivers, ERCOT designates AEP TCC as the provider for the project scope recommended in this report.

6. Appendix A

Appendix A: AC Contingency Analysis Result of 2018 and 2021 Cases (N-1 and G-1+N-1 analyses)	 Appendix A - N-1 and G-1+N-1 Result
---	---



Taylor
2705 West Lake Drive
Taylor, Texas 76574
T: 512.248.3000
F: 512.248.3095

Austin
7620 Metro Center Drive
Austin, Texas 78744
T: 512.225.7000
F: 512.225.7020

October 26, 2015

Mr. Robert W. Bradish
Vice President, Grid Development
American Electric Power
700 Morrison Road
Gahanna, OH 43230

RE: Live Oak County Transmission project

On October 13, 2015 the Electric Reliability Council of Texas (ERCOT) Board of Directors recommended the following Tier 1 transmission project as needed to support the reliability of the ERCOT Regional transmission system:

Live Oak County Transmission project:

- Construct a new 138 kV Beeville Substation near the existing Beeville 69 kV Station
- Install a new 138/69 kV autotransformer at the new Beeville 138 kV Station with an emergency rating of approximately 143MVA
- Construct a new 138/69 kV double circuit transmission line from Tuleta to Beeville with emergency ratings approximately 360/180 MVA. Attempt to utilize existing Right of Way of the Pettus – Normanna – Beeville 69 kV transmission line where possible
- Using existing Right of Way where possible, rebuild and convert the existing Beeville – Three Rivers 69 kV transmission line to 138 kV with an emergency rating of approximately 360 MVA

Additional details on this project are included in the Attachment A to this letter.

This project was supported throughout the ERCOT planning process, which included participation of all market segments through the ERCOT RPG. ERCOT's recommendation to the Board was reviewed by the ERCOT Regional Planning Group and the ERCOT Technical Advisory Committee (TAC). ERCOT staff looks forward to the successful completion of the work and is ready to assist you with any planning and operations related activities.

Should you have any questions please contact me at any time.

Sincerely,

Woody Rickerson
Vice President, Grid Planning and Operations
Electric Reliability Council of Texas

cc:

Shawnee Claiborn-Pinto, PUCT
Warren Lasher, ERCOT
Prabhu Gnanam, ERCOT

Trip Doggett, ERCOT
Jeff Billo, ERCOT

Diagram of Existing Transmission System

THIS PAGE IS IN COLOR AND
CAN BE VIEWED IN CENTRAL
RECORDS OR THE PUC
INTERCHANGE BY
DOWNLOADING THE NATIVE
FILE (ZIP) FOR THIS ITEM
NUMBER IN DOCKET NO. 49347

Which route best addresses the requirements of PURA and PUC Substantive Rules?

In response to Question 17 of the CCN application, AEP Texas believe that the routes that best address the requirements of PURA and PUC Substantive Rules regarding certification criteria are Route TRB-19 for the Three Rivers to Borglum Segment, and Route BT-1 for the Borglum to Tuleta Segment.

Route Evaluation Process

For the proposed 138-kV transmission line segments, AEP Texas routing consultant, POWER Engineers (POWER), evaluated 21 alternative routes for the TRB Segment and 11 alternative routes for the BT Segment. POWER considered 40 routing criteria addressing factors such as land use, aesthetics, and potential environmental or historical/archeological impacts for each of the alternative routes. From this perspective, POWER recommended Route TRB-8 for the Three Rivers to Borglum Segment and Route BT-1 for the Borglum to Tuleta Segment. In addition to POWER's recommendation, AEP Texas also considered engineering and construction constraints, estimated cost, grid reliability, and security issues. As a result of this evaluation, AEP Texas identified Route TRB-19 for the Three Rivers to Borglum Segment, and Route BT-1 for the Borglum to Tuleta Segment as the routes that AEP Texas believes best address the requirements of PURA and PUC Substantive Rules regarding certification criteria. AEP Texas believes that all of the 21 TRB alternative routes and all of the 11 BT alternative routes comply with the PUC's routing criteria and are acceptable from a design and constructability perspective.

Route TRB-19

The primary reason that AEP Texas identified Route TRB-19 as the route for the Three Rivers to Borglum Segment that best addresses the requirements of PURA and PUC Substantive Rules is the high percentage (87.25%) of using existing right-of-way, and new right-of-way parallel to existing transmission line right-of-way or other existing rights-of-way, and parallel to apparent property lines. Route TRB-19 uses the second greatest amount of existing right-of-way of all TRB routes, 74.59% of its length. Route TRB-19 is also the second shortest TRB route. In addition, POWER ranked this route as the second best route from a land use, ecology, and cultural resources perspective. AEP Texas determined that this route was the best considering engineering and construction constraints, grid reliability, and security issues.

ROUTE TRB-19 COMPARISONS

All of the 21 TRB alternative routes share some common positive attributes. For example, none of the 21 TRB routes cross or are within 1,000 feet of any park or recreational area. Of the 21 TRB routes, none cross any land irrigated by traveling systems. None of the 21 routes are within 1,000 feet of any cemeteries. None of the routes are within 10,000 feet of an FAA-registered airfield with a runway less than 3,200 feet in length, or are within 5,000 feet of a heliport. All of the 21 TRB alternative routes are within 10,000 feet of one AM radio transmitter. None of the 21 alternative routes cross any known habitat of federally listed endangered or threatened species. None of the 21 TRB routes cross a river or any lakes or ponds. None of the 21 alternative routes cross any National Register of Historic Places (NRHP) listed properties, or are within 1,000 feet of any NRHP listed properties.

Length

Though the length of the route is not specifically a routing criterion in either PURA or the PUC Substantive Rules, the length of the route can affect the overall potential impact of many of the routing criteria and the cost of the line. In general, the greater the length of the route, the greater potential impact the route might have on the affected community and the environment. The 21 TRB routes that are being considered for this Project range from approximately 28.32 miles in length (Route TRB-8) to about 46.70 miles (Route TRB-15). Route TRB-19 is 28.95 miles and is the second shortest TRB route.

Estimated Cost

The estimated costs for all 21 of the alternative routes range from approximately \$34.311 million (Route TRB-8) to about \$56.190 million (Route TRB-15). The estimated cost of Route TRB-19 is approximately \$36.533 million, and is the third least costly of the 21 TRB routes.

Using Existing ROW

Nineteen of the 21 TRB routes use varying amounts of existing transmission line right-of-way. ERCOT recommended that an existing AEP Texas 69-kV transmission line from Three Rivers to Beeville to be rebuilt and converted to 138-kV operations “where possible”. Of the 19 TRB routes, the percent of length that utilize some of the existing right-of-way ranges from 0.10% (Route TRB-15) to as high as 78.05% (Route TRB-8). Route TRB-19 uses the second greatest amount of existing right-of-way at 74.59%.

Parallel to Existing ROW and Apparent Property Lines

All of the TRB routes parallel varying amounts of existing transmission line right-of-way or other existing rights-of-way such as roads. In areas where the routes do not parallel existing rights-of-way, each route also parallels apparent property lines. The combined length of each route that parallels existing transmission line rights-of-way, roads and other compatible rights-of-way, and apparent property lines (combined parallel criteria) for all 21 TRB routes ranges from 9.86% (Route TRB-8) to as high as 66.69% (Route TRB-15) of the total length of the routes. Route TRB-19 has the second least amount of total combined parallel criteria of 12.66% of the route; however, Route TRB-19 ranks much higher when combined parallel criteria is considered together with the length utilizing existing right-of-way, as discussed below.

Using Existing ROW and Combined Parallel Criteria.

As discussed above, Route TRB-19 uses the second greatest length of existing right-of-way, which reduces the length available to parallel other existing transmission lines, roads and other compatible rights-of-way, and apparent property lines. Route TRB-19 has the second least amount of total combined parallel criteria. When considered together, the percentage of the TRB routes that use existing right-of-way plus parallel compatible routing features ranges from 47.85% (TRB-1) to 89.86% (TRB-18). Route TRB-19 has the fourth highest percentage at 87.25%.

Additional Routing Criteria

AEP Texas reviewed the characteristics of Route TRB-19 with regards to the additional routing criteria that were analyzed for this Project. As mentioned previously, Route TRB shares a list of positive attributes that are equal among the 21 TRB alternative routes. In comparison to all of the 21 TRB alternative routes considered for this Project, Route TRB-19 ranks the best route for the least amount of right-of-way through upland woodlands and brushlands. Route TRB-19 ranks among the best route for the least amount of right-of-way through bottomland and riparian woodlands (fifth) and through areas of high archeological or historical site potential (third). Route TRB-19 has the least amount of right-of-way across 100-year floodplains (0.53 miles – an attribute it shares with four other TRB routes), and the least amount of right-of-way across National Wetland Inventory mapped wetlands (0.00 mile – an attribute it shares with 16 other TRB routes).

Route BT-1

The primary reason that AEP Texas identified Route BT-1 as the route for the Borglum to Tuleta Segment that best addresses the requirements of PURA and PUC Substantive Rules is the high percentage (78.80%) of right-of-way parallel to existing transmission line right-of-way or other existing rights-of-way, and parallel to apparent property lines. Route BT-1 is also the shortest BT route. In addition, POWER ranked this route as the best route from a land use, ecology, and cultural resources perspective. AEP Texas determined that this route was the best considering engineering and construction constraints, grid reliability, and security issues.

ROUTE BT-1 COMPARISONS

All of the 11 BT alternative routes share some common positive attributes. For example, none of the 11 BT routes cross or are within 1,000 feet of any park or recreational area. Of the 11 BT routes, none cross any land irrigated by traveling systems. None of the 11 routes are within 1,000 feet of any cemeteries. All of the 11 BT routes are within 20,000 feet of two FAA-registered airfields with a runway more than 3,200 feet in length and all are within 10,000 feet of one private airstrip. None of the routes are within 10,000 feet of an FAA-registered airfield with a runway less than 3,200 feet in length, or are within 5,000 feet of a heliport. All of the 11 BT alternative routes are within 10,000 feet of one AM radio transmitter. None of the 11 alternative routes cross any known habitat of federally listed endangered or threatened species. None of the 11 BT routes cross a river. None of the 11 alternative routes cross or are within 1,000 feet of any recorded archeological sites. None of the 11 BT alternative routes cross any National Register of Historic Places (NRHP) listed properties, or are within 1,000 feet of any NRHP listed properties.

Length

Though the length of the route is not specifically a routing criterion in either PURA or the PUC Substantive Rules, the length of the route can affect the overall potential impact of many of the routing criteria and the cost of the line. In general, the greater the length of the route, the greater potential impact the route might have on the affected community and the environment. The 11 BT routes that are being considered for this Project range from approximately 21.66 miles in length (Route BT-1) to about 37.52 miles (Route BT-2). Route BT-1 is 21.69 miles and is the shortest BT route.

Estimated Cost

The estimated costs for all 11 of the alternative routes range from approximately \$39.539 million (Route BT-1) to about \$63.635 million (Route BT-2). The estimated cost of Route BT-1 is approximately \$39.539 million, and is the least costly of the 11 BT routes.

Parallel to Existing ROW and Apparent Property Lines

All of the BT routes parallel varying amounts of existing transmission line right-of-way or other existing rights-of-way such as roads. In areas where the routes do not parallel existing rights-of-way, each route also parallels apparent property lines. The combined length of each route that parallels existing transmission line rights-of-way, roads and other compatible rights-of-way, and apparent property lines (combined parallel criteria) for all 11 BT routes ranges from 64.39% (Route BT-3) to as high as 81.26% (Route BT-5) of the total length of the routes. Route BT-1 has the third highest percentage of total combined parallel criteria of 78.80% of the route.

Additional Routing Criteria

AEP Texas reviewed the characteristics of Route BT-1 with regards to the additional routing criteria that were analyzed for this Project. As mentioned previously, Route BT shares a list of positive attributes equal among the 11 BT alternative routes. In comparison to the other 11 alternative routes considered for this Project, Route BT-1 ranks among the best routes for the least amount of right-of-way through upland woodlands and brushlands (first), through bottomland and riparian woodlands (third) and through areas of high archeological or historical site potential (first). Route BT-1 has the least amount of right-of-way across National Wetland Inventory mapped wetlands (0.00 mile – an attribute it shares with 3 other BT routes). Route BT-1 has the fewest number of stream crossings, and no right-of-way across lakes or ponds (an attribute it shares with 3 other BT routes).

AEP Texas concludes that Route TRB-19 and Route BT-1 present an appropriate balance of the routing factors; and there were no negative attributes that could not be addressed with mitigation and/or the application of best-practice engineering design and construction methods.

Property Ownership Maps

Please See Red Rope Folder

Habitable Structure Cross-Reference Table

PUC Docket No. 49347

Attachment 8

1 of 26

TRACT NUMBER	OWNER NAME	LINKS	HABITABLE STRUCTURE ID	ADDRESS	ADDRESS 2	CITY	ST	ZIP
302	1881 FM 799 LLC	G1		15342 CARAVEL DR		CORPUS CHRISTI	TX	78418-6310
829	2701 W CORPUS CHRISTI ST LLC	Q3	74	11714 BISTRO LN		HOUSTON	TX	77084
1065	4E RANCH LIMITED PARTNERSHIP	G4		3419 WESTMINSTER #33		DALLAS	TX	75205
794	A & D WHEEL ALIGNMENT	Q3		2512 HWY 59 W		BEEVILLE	TX	78102-8
798	A & D WHEEL ALIGNMENT	Q3	55	2512 HWY 59 W		BEEVILLE	TX	78102-8
784	ABEJA PROPERTIES LLC	Q3		5902 MORNINGSIDE		DALLAS	TX	75206-5
788	ABEJA PROPERTIES LLC	Q3		5902 MORNINGSIDE		DALLAS	TX	75206-5
791	ABEJA PROPERTIES LLC	Q3		5902 MORNINGSIDE		DALLAS	TX	75206-5
587	ADKINS DANNY G & EILEEN D	M2	24	5118 CASCADE DR		CORPUS CHRISTI	TX	78413-3
596	ADKINS DANNY G & EILEEN D	M2,N2,O2,P2,Q2,U2	23	5118 CASCADE DR		CORPUS CHRISTI	TX	78413-3
102	AEH 1214 THREE RIVERS LLC	J		P O BOX 250		ALICE	TX	78332
103	AEP TEXAS CENTRAL COMPANY	A,B,C		TAX DEPARTMENT, 27TH FLOOR	PO BOX 16428	COLUMBUS	OH	43216-6428
104	AEP TEXAS CENTRAL COMPANY	A,B,C,J		TAX DEPARTMENT, 27TH FLOOR	PO BOX 16428	COLUMBUS	OH	43216-6428
109	AEP TEXAS CENTRAL COMPANY	A,B,C,J	1	TAX DEPARTMENT, 27TH FLOOR	PO BOX 16428	COLUMBUS	OH	43216-6428
889	AGUERO HENRY & ELIZABETH	S3		1414 W Milam St		Beeville	TX	78102
702	ALISEDA JOSE JR & ERNEST	D3,E3,F3,G3,H3,I3,J3,L3,Q3,X2	41	701 E HOUSTON		BEEVILLE	TX	78102-5
171	ALLEN ZAMZOW	N		PO Box 374		Three Rivers	TX	78071
1180	AMAN GALLOWAY RANCH LLC	D4		1911 SPANISH BAY		SAN ANTONIO	TX	78260-7
486	AMOS KESTER ANNE MARIE	J2,W1,Y1		7005 BRAES VALLEY		CORPUS CHRISTI	TX	78413-2
970	ANDERSON CARMEN & KRISTINA ANDERSON	K5,L5,M5,O5		1550 KAMM AVE #110		KINGSBURG	CA	93631-0
429	ANDERSON KELLY D	S1,T1,W1		31 ENCINO LOMA		BEEVILLE	TX	78102-9
439	ANDERSON KELLY D	P1,T1,X1		31 ENCINO LOMA		BEEVILLE	TX	78102-9
284	ANDREAS ROBERT E & JANICE A	E1		7430 VENICE DR		CORPUS CHRISTI	TX	78413-5
150	APPELL SHERRY LYNN HOLLAND	O		PO BOX 278		GEORGE WEST	TX	78022
852	ARGUIJO SANTIAGO JR	N3		1605 W MILAM ST		BEEVILLE	TX	78102
844	ARGUIJO SANTIAGO SR	N3		1605 W MILAM		BEEVILLE	TX	78102-5
914	ARREDONDO MITCHELL M	N3		4709 PVT 3007		BEEVILLE	TX	78102
271	ASHLEY IRVIN D	V		231 COUNTY ROAD 324		THREE RIVERS	TX	78071-2569
981	ATKINSON HELEN C FAMILY PROP LTD &	H6,W3		P O BOX 3336		ALICE	TX	78333
1012	ATKINSON HELEN C FAMILY PROP LTD &	B4,J6,W3		P O BOX 3336		ALICE	TX	78333
558	AWALT MARGIE ANN	J2		4523 PVT ALGEA RANCH RD		BEEVILLE	TX	78102-8
570	AWALT MARGIE ANN	J2		4523 PVT ALGEA RANCH RD		BEEVILLE	TX	78102-8
578	AWALT MARGIE ANN	K2		4523 PVT ALGEA RANCH RD		BEEVILLE	TX	78102-8
584	AWALT MARGIE ANN	J2		4523 PVT ALGEA RANCH RD		BEEVILLE	TX	78102-8
589	AWALT MARGIE ANN	J2		4523 PVT ALGEA RANCH RD		BEEVILLE	TX	78102-8
593	AWALT MARGIE ANN	K2		4523 PVT ALGEA RANCH RD		BEEVILLE	TX	78102-8
599	AWALT MARGIE ANN	J2		4523 PVT ALGEA RANCH RD		BEEVILLE	TX	78102-8
606	AWALT ROBERT & MARGIE ANN	J2		4523 ALGEA RANCH ROAD		BEEVILLE	TX	78102
198	BALCKSTONE AND FRANCES DILWORTH	B6,N,V		AMERICAN AD VALOREM TAX CONS	PO BOX 271095	CORPUS CHRISTI	TX	78427
796	BARNETT VICTOR	M5		P O BOX 342		TULETA	TX	78162-0
1080	BARRERA DIANA	E4	122	1105 S BUCHANAN		BEEVILLE	TX	78102-6
592	BARRIS ELIZABETH JOANNE BAKER	L2		974 WEST FM 351		BEEVILLE	TX	78102
767	BARTLETT JOE F & JESSI	Q3		P O BOX 957		GEORGE WEST	TX	78022

Habitable Structure Cross-Reference Table

PUC Docket No. 49347

Attachment 8

2 of 26

TRACT NUMBER	OWNER NAME	LINKS	HABITABLE STRUCTURE ID	ADDRESS	ADDRESS 2	CITY	ST	ZIP
350	BATOT & SON	I1		1019 GLENDA		TERRELL	TX	75160-5
386	BATOT & SON	E1,I1,M1		1019 GLENDA		TERRELL	TX	75160-5
106	BC RULES RANCH LLC	K		84 AVENUE OF THE OAKS		BEAUMONT	TX	77707-1888
819	BEASLEY RICHARD W	N3		P O BOX 213		BEEVILLE	TX	78102-8
979	BEASLEY THOMAS S & KAROLE	O4		P O BOX 490		BEEVILLE	TX	78104-0
987	BEASLEY THOMAS S & KAROLE	O4		P O BOX 490		BEEVILLE	TX	78104-0
828	BECK BETTY A	I5,U5,V5		P O BOX 92		NORMANNA	TX	78142-0
316	BECK MAGNUS O III	E1		P O BOX 123		NORMANNA	TX	78142-0
349	BECK MAGNUS O III	E1		5909 KING WILLIAM CT		PLANO	TX	75093-4
891	BECK MAGNUS O III	L5,M5,O5		5909 KING WILLIAM CT		PLANO	TX	75093-4
304	BECK ROBERT LORING	C1		6 SHADY LANE		BEEVILLE	TX	78102
752	BECK ROLAND ET AL	V5		P O BOX 122		NORMANNA	TX	78142-0
759	BECK ROLAND ET AL	I5,U5,V5		P O BOX 122		NORMANNA	TX	78142-0
775	BECK ROLAND H EST & GRACE EST	I5,U5,V5		P O BOX 122		NORMANNA	TX	78142-0
285	BECK ROLAND H JR	C1		615 COLONIAL DRIVE		PORTLAND	TX	78374
840	BEE COUNTY	Q3		P O BOX 1900		BEEVILLE	TX	78104-1
991	BEE DEVELOPMENT AUTHORITY	E4,F6,G6,I6,N6,O6,V3,X3,Y3		2922 PVT BYRD ST		BEEVILLE	TX	78102
1008	BEEVILLE INVESTMENT PARTNERS	E4,G6,X3	05,106,107,108,109,110,111	2501 LEXINGTON		BEEVILLE	TX	78102-7
1244	BEEVILLE-BEE CO REDEVELOPMENT	D4		DEVELOPMENT AUTHORITY		BEEVILLE	TX	78102
1251	BEEVILLE-BEE CO REDEVELOPMENT	D4		DEVELOPMENT AUTHORITY		BEEVILLE	TX	78102
1255	BEEVILLE-BEE CO REDEVELOPMENT	D4		DEVELOPMENT AUTHORITY		BEEVILLE	TX	78102
108	BELLOWS STEVE D	J		PO BOX 1354		THREE RIVERS	TX	78071-1354
766	BENAVIDEZ ERNESTO & BENANCIA	A6,N5		P O BOX 143		TULETA	TX	78162-0
1010	BENAVIDEZ MARIA	O4		2668 CARR ROAD		BEEVILLE	TX	78102-8
178	BENHAM WERNER E & BETTY J	Q		102 W HWY 72		KENEDY	TX	78119
184	BENHAM WERNER E & BETTY J	Q		102 W HWY 72		KENEDY	TX	78119
860	BENNETT TIMOTHY	O3		256 WHITE LANE		BEEVILLE	TX	78102-8
360	BEZDEK ROBERT	H1		199 COUNTY ROAD 327		GEORGE WEST	TX	78022-3666
367	BEZDEK ROBERT	H1		199 COUNTY ROAD 327		GEORGE WEST	TX	78022-3666
885	BINGHAM NONA JEANETTE	O5		P O BOX 72		PETTUS	TX	78146 0072
886	BINGHAM NONA JEANETTE TTEE	O5		PO BOX 72		PETTUS	TX	78146
895	BINGHAM NONA JEANETTE TTEE	O5		PO BOX 72		PETTUS	TX	78146
1066	BIPPERT ERNEST JR	R4		290 N CR 1100		KINGSVILLE	TX	78363-2
174	BIRD DOYLE & CAROL MARTINEZ	P		380 FM 1358		THREE RIVERS	TX	78071-2612
181	BIRD DOYLE & CAROL MARTINEZ	P		380 FM 1358		THREE RIVERS	TX	78071-2612
187	BIRD DOYLE & CAROL MARTINEZ	P		380 FM 1358		THREE RIVERS	TX	78071-2612
381	BJ & JON NEW	G1,J1,K1,L1,P1,W6,X6,Y6		PO BOX 1247		VICTORIA	TX	77902
209	BLACKSTONE AND FRACES DILWORTH	V		AMERICAN AD VALOREM TAX CONS	PO BOX 271095	CORPUS CHRISTI	TX	78427
922	BLACKWELL WILLIAM & MONICA	R3,S3,T3		1203 NEWHALL		BEEVILLE	TX	78102-2
998	BLAKENEY ALBERT M	K5		612 N 1ST ST		SKIDMORE	TX	78389
155	BLEDSON FAMILY PROPERTIES LTD	Q		PO BOX 3		OAKVILLE	TX	78060
157	BLEDSON FAMILY PROPERTIES LTD	P		PO BOX 3		OAKVILLE	TX	78060
162	BLEDSON FAMILY PROPERTIES LTD	P	9	PO BOX 3		OAKVILLE	TX	78060

Habitable Structure Cross-Reference Table

PUC Docket No. 49347

Attachment 8

3 of 26

TRACT NUMBER	OWNER NAME	LINKS	HABITABLE STRUCTURE ID	ADDRESS	ADDRESS 2	CITY	ST	ZIP
803	BLUEBERRY HILLS RENTALS LLC	Q3	58,59	5902 MORNINGSIDE AVE		DALLAS	TX	75206-5
805	BLUEBERRY HILLS RENTALS LLC	Q3	60,61	5902 MORNINGSIDE AVE		DALLAS	TX	75206-5
806	BLUEBERRY HILLS RENTALS LLC	Q3	62,63	5902 MORNINGSIDE AVE		DALLAS	TX	75206-5
808	BLUEBERRY HILLS RENTALS LLC	Q3	64,65	5902 MORNINGSIDE AVE		DALLAS	TX	75206-5
810	BLUEBERRY HILLS RENTALS LLC	Q3	66,67,68,69	5902 MORNINGSIDE AVE		DALLAS	TX	75206-5
823	BLUEBERRY HILLS RENTALS LLC	Q3	73	5902 MORNINGSIDE AVE		DALLAS	TX	75206-5
793	BLUEBERRY HILLS WATER WORKS	Q3		5902 MORNINGSIDE AVE		DALLAS	TX	75206-5
408	BOLLAND ERNEST A	N1		1208 BOLLAND LN		BISHOP	TX	78343-5
423	BOLLAND ERNEST A	N1		1208 BOLLAND LN		BISHOP	TX	78343-5
424	BOLLAND ERNEST A	N1		1208 BOLLAND LN		BISHOP	TX	78343-5
447	BOLLAND ERNEST A	N1		1208 BOLLAND LN		BISHOP	TX	78343-5
473	BOLLAND ERNEST A	N1		1208 BOLLAND LN		BISHOP	TX	78343-5047
397	BOLLAND FARM & RANCH LTD	N1						
380	BOLLAND FARM & RANCH LTD MCLELLAN NANCY CAROL, JUDY DIANE KUNKEL & DOUGLAS MARK BOLLAND	H1,N1,Q1		14730 KEEGAN		CORPUS CHRISTI	TX	78410-5694
609	BONNVILLE LAWRENCE R & SANDRA	E3,J2,K2		9536 MAJECTIC OAK CIRCLE		SAN ANTONIO	TX	78255-3
623	BONNVILLE LAWRENCE R & SANDRA	E3,J2,K2		9536 MAJECTIC OAK CIRCLE		SAN ANTONIO	TX	78255-3
782	BOTELLO GRACIE ANN	Q3	57	2554 HWY 59 W		BEEVILLE	TX	78102-8
497	BOUNDS FAMILY PARTNERSHIP LTD	J2		1008 S COLLEGE		CLEVELAND	TX	77327-5
1036	BOWEN DAVID L & JUDITH JOY	B4,J6,W3		PO BOX 1461		BEEVILLE	TX	78104
741	BRADER MELISSA L	A6,N5		10289 CR 2249		SINTON	TX	78387
219	BRANDED B RANCH LLC	T		4728 WALSALL LOOP		AUSTIN	TX	78749-3612
1193	BRANDT SHIELA	Q4	123	3827 CR 127		CALDWELL	TX	77836
952	BRANNON MORRIS A & TAMMY	O4		2254 CARR RD		BEEVILLE	TX	78102-8
1261	BREIDENBACH FAMILY PROPERTIES LP	D4		PO BOX 546		BEEVILLE	TX	78104-0
1270	BREIDENBACH FAMILY PROPERTIES LP	D4		PO BOX 546		BEEVILLE	TX	78104-0
1262	BREIDENBACH JOHN C	D4		P O BOX 546		BEEVILLE	TX	78104-0
825	BRIDGE ALBERTO R JR	V5,W5,X5		P O BOX 151		NORMANNA	TX	78142-0
835	BRIDGE BENITO & MURIEL	W5,X5		P O BOX 62		NORMANNA	TX	78142-0
837	BRIDGE BENITO & MURIEL	W5,X5		P O BOX 62		NORMANNA	TX	78142-0
847	BRIDGE BENITO JR	X5		P O BOX 62		NORMANNA	TX	78142
799	BRIDGE SYLVIA C	V5,W5,X5		202 FAIRWAY RIDGE		BEEVILLE	TX	78102-2
1173	BRIDGES ALBERT H MRS (GERTURDE	U4	129,130	405 DEAF SMITH RD		BEEVILLE	TX	78102-8
213	BROOKS LAYNE	W		PO BOX 1711		GEORGE WEST	TX	78022-1711
1242	BROPHY MARTIN & SANDRA	H4		59 PATTI LYNN		HOUSTON	TX	77024-7
309	BROWN EVAN	G1		1846 FM 799		BEEVILLE	TX	78102-8371
909	BRYAN CORTEZ & BETH CONZALEZ	N3		P O BOX 183		SKIDMORE	TX	78389
833	BRYANT THOMAS R	M5		P O BOX 701		BEEVILLE	TX	78104-0
436	BUCKALEW DOMINGA	V1	19	6519 CR 342		BEEVILLE	TX	78102
437	BUCKALEW DOMINGA	V1		6519 CR 342		BEEVILLE	TX	78102
1022	BURKE CORY & ROBYN	O4		2812 CARR RD		BEEVILLE	TX	78102
1198	BURKETT ALAN	U4		1803 EMILY DR		BEEVILLE	TX	78102-6830

TRACT NUMBER	OWNER NAME	LINKS	HABITABLE STRUCTURE ID	ADDRESS	ADDRESS 2	CITY	ST	ZIP
923	BURNEY E R	N3		210 OVERSTREET DR		SUNRISE BEACH	TX	78643-9
821	BURTON DENNIS WILLIAM	M5		P O BOX 177		TULETA	TX	78162-0
603	BUSH EDWARD CHURCH	L2		5902 GARFIELD ST		NEW ORLEANS	LA	70115-4322
607	BUSH EDWARD CHURCH	L2		5902 GARFIELD ST		NEW ORLEANS	LA	70115-4322
1138	BUTLER ELVERA	L4,N4,Q4		PO BOX 218		NIXON	TX	78140
1150	BUTLER ELVERA	Q4		PO BOX 218		NIXON	TX	78140
1168	BUTLER ELVERA	L4,Q4		PO BOX 218		NIXON	TX	78140
1121	BUTLER RODNEY & DAWN	L4,N4,Q4		PO BOX 697		BERCLAIR	TX	78107
1149	BUTLER WILLIAM E & ELVERA	Q4	124	PO BOX 218		NIXON	TX	78140
1227	BYARS DERRALL EDWARD	M4,P4		3867 ELLIS ROAD		BEEVILLE	TX	78102
223	CALDARERA ROBERT & TERRY	U		250 COUNTY ROAD 322		THREE RIVERS	TX	78071-2657
195	CALVIN AND MARSHA ZAMZOW	B6,N,V		249 COUNTY ROAD 214		THREE RIVERS	TX	78071
176	CALVIN ZAMZOW	N		250 COUNTY ROAD 214		THREE RIVERS	TX	78071
249	CAMPBELL BARBARA JEAN, REITER	U		3810 COUNTRY ESTATES DR		CORPUS CHRISTI	TX	78410-4304
254	CAMPBELL BARBARA JEAN, REITER	T,U,Y,Z		3810 COUNTRY ESTATES DR		CORPUS CHRISTI	TX	78410-4304
265	CAMPBELL BARBARA JEAN, REITER	T,U,Y,Z		3810 COUNTRY ESTATES DR		CORPUS CHRISTI	TX	78410-4304
378	CANADAY LAWRENCE & DOROTHY G	H1,N1,Q1		251 COUNTY ROAD 339		GEORGE WEST	TX	78022-3706
382	CANADAY LAWRENCE & DOROTHY G	H1		251 COUNTY ROAD 339		GEORGE WEST	TX	78022-3706
384	CANADAY LAWRENCE & DOROTHY G	H1,N1,Q1		251 COUNTY ROAD 339		GEORGE WEST	TX	78022-3706
964	CANALES CONSUELO & RICHARD	O4		749 BENTSEN PALM DR		MISSION	TX	78572-6
225	CANALES MARIO & INEZ	X		1499 FM 799		BEEVILLE	TX	78102-8280
231	CANALES MARIO & INEZ	X		1499 FM 799		BEEVILLE	TX	78102-8280
1093	CANO GREGORIO JR	E4		5728 FM 3355		BEEVILLE	TX	78102-8
955	CANO GREGORIO JR & BERTHA	C6,O4,S4		5728 FM 3355		BEEVILLE	TX	78102-8
403	CANTU ENRIQUE D & JESUS B CANTU II	R1,W6,Y6		4326 PHILLIPPINE DR		CORPUS CHRISTI	TX	78411
405	CANTU ENRIQUE D & JESUS B CANTU II	L1,P1,W6,X6,Y6	18	4326 PHILLIPPINE DR		CORPUS CHRISTI	TX	78411
613	CAPEHEART EDWARD & MEGAN	E3,J2,K2		448 WEST LN		SANDIA	TX	78383
634	CARABAJAL LEO & ORTENCIA	E3		2956 HWY 59 E		BEEVILLE	TX	78102-8
581	CARDONA SANTOS & JO ANNE	N2		4508 LA PARA RD		BEEVILLE	TX	78102-3
575	CARDONA SANTOS A	N2		4508 LA PARA RD		BEEVILLE	TX	78102
780	CARL FAMILY PARTNERS LTD	O3		402 WILLIAMSON PL		CORPUS CHRISTI	TX	78411-1
812	CARL FAMILY PARTNERS LTD	O3		402 WILLIAMSON PL		CORPUS CHRISTI	TX	78411-1
1015	CARL FAMILY PARTNERS LTD	A5,B5,C5,C6,E5,F5,O4,S4		402 WILLIAMSON PL		CORPUS	TX	78411
1069	CARL FAMILY PARTNERS LTD	F5		402 WILLIAMSON PL		CORPUS	TX	78411
617	CARPENTER ANTHONY R & JASON &	N2,O2,U2		6602 SANDERS ST		CORPUS CHRISTI	TX	78413-2
672	CARPENTER ANTHONY R & JASON &	U2,V2,X2		6602 SANDERS ST		CORPUS CHRISTI	TX	78413-2
469	CARPENTER AUBREY & DENISE &	P1,T1,X1		209 E BROADWAY		PORTLAND	TX	78374-1
655	CARPENTER CHRISTOPHER & KATHY	D3		P O BOX 2065		MANCHACA	TX	78652-2
666	CARPENTER CHRISTOPHER & KATHY	D3,X2	39	P O BOX 2065		MANCHACA	TX	78652-2
678	CARPENTER CHRISTOPHER & KATHY	D3,X2		P O BOX 2065		MANCHACA	TX	78652-2
690	CARPENTER CHRISTOPHER & KATHY	D3,E3,F3,L3,X2		P O BOX 2065		MANCHACA	TX	78652-2
1122	CASTILLO DELA DAWN	Z6	158,159	2796 OLD BEEVILLE ST MARYS RD		BEEVILLE	TX	78102-8
1055	CAVAZOS ARMANDO & SOFIA	O4		125 CR 4004		BEEVILLE	TX	78102

TRACT NUMBER	OWNER NAME	LINKS	HABITABLE STRUCTURE ID	ADDRESS	ADDRESS 2	CITY	ST	ZIP
875	CENTRAL POWER & LIGHT	D7,E7,F7		P O BOX 660164 S6TAX		DALLAS	TX	75266-0
116	CG 7600 LP	B,C,H,K,L,Q6,R6,S6,U6	2,3	1901 LEXINGTON ST		HOUSTON	TX	77098-4219
119	CG 7600 LP	K		1901 LEXINGTON ST		HOUSTON	TX	77098-4219
146	CG 7600 LP	P	5,6	1901 LEXINGTON ST		HOUSTON	TX	77098-4219
993	CHAMBLESS JOSEPH A & ELIZABETH	K5		7831 CHARCO RD		BEEVILLE	TX	78102-8
1096	CHANEY RONALD A & KELLY	C4		2689 EARLS TRAIL		BEEVILLE	TX	78102
632	CHATHAM CATHLEEN & KENDRA L	D3,P2,Q2,U2,V2,X2		4410 HERBERT		CORPUS CHRISTI	TX	78413
696	CHAVEZ LINDSEY	N3		3053 FM 1349		BEEVILLE	TX	78102
602	CIK STEPHEN G & CYNTHIA	K2		15922 SAN FELIPE		CORPUS CHRISTI	TX	78418
305	CINCO T HOLDINGS LLC	E1		PO BOX 261037		CORPUS CHRISTI	TX	78426
383	CINDY DOUGHERTY	K1		136 W 4TH ST APT 3E		NEW YORK	NY	10012
385	CINDY DOUGHERTY	K1		136 W 4TH ST APT 3E		NEW YORK	NY	10012
877	CLAYTON CHRISTOPHER D & LORI J	O3		1234 KINNEY		INGLESIDE	TX	78362-4
507	COLEY GEORGE A & PATRICIA J	J2	31	P O BOX 4392		BEEVILLE	TX	78104-4
1054	COLONY CEMETARY (HISTORICAL PROTECTED)	F5		COUNTY ROAD 201		BEEVILLE	TX	78102
185	CONOLY JOHN M & PATTI WILSON	Q		100 COUNTY ROAD 345		BEEVILLE	TX	78102-8705
704	CONTRERAS DELIA M EST	N3		507 W STAMPER		BEEVILLE	TX	78102-6
731	CONTRERAS SUSANA S	Q3		2773 LEHMAN RD		BEEVILLE	TX	78102-7
735	CONTRERAS SUSANA S	Q3		2773 LEHMAN RD		BEEVILLE	TX	78102-7
737	CONTRERAS SUSANA S	Q3		2773 LEHMAN RD		BEEVILLE	TX	78102-7
1125	COODY EARL ESTATE & FRANKIE	L4,N4,Q4	125	P O BOX 1593		BEEVILLE	TX	78104-1
652	COOPER AMY V	E3		4127 FM 673		BEEVILLE	TX	78102
1100	CORPSTEIN SHARON M &	A4		4450 HWY 181 S		BEEVILLE	TX	78102-8
337	COUNTY OF LIVE OAK	H1		P O BOX 487		GEORGE WEST	TX	78022
685	CRAFT J B & HELEN ANN	N3		2678 FM 1349		BEEVILLE	TX	78102-8
686	CRAFT J B & HELEN ANN	N3		2678 FM 1349		BEEVILLE	TX	78102-8
229	CRAWFORD DAVID L	W		517 DIAMOND OAK		NEW BRAUNFELS	TX	78132-3860
253	CRAWFORD PATRICK D	W		PO BOX 1013		BIXBY	OK	74008-1013
392	CRUZ ROBERT A & PATSY	L1		5806 CR 345		BEEVILLE	TX	78102-8
398	CRUZ ROBERT A & PATSY	M1		5806 CR 345		BEEVILLE	TX	78102-8
662	CUDE GEORGE A	V2		3808 KELVIN AVE		FORT WORTH	TX	76133-2
490	CULLI VIRGINIA JEAN	X1		4898 FM 673		BEEVILLE	TX	78102-8
492	CULLI VIRGINIA JEAN	A2,F2,K2,R1,X1,Z1		4898 FM 673		BEEVILLE	TX	78102-8
494	CULLI VIRGINIA JEAN	X1		4898 FM 673		BEEVILLE	TX	78102-8
630	CULLI VIRGINIA JEAN	E3,J2,K2		4898 FM 673		BEEVILLE	TX	78102-8
637	CULLI VIRGINIA JEAN	E3		4898 FM 673		BEEVILLE	TX	78102-8
647	CULLI VIRGINIA JEAN	E3		4898 FM 673		BEEVILLE	TX	78102-8
658	CULLI VIRGINIA JEAN	E3		4898 FM 673		BEEVILLE	TX	78102-8
663	CULLI VIRGINIA JEAN	E3		4898 FM 673		BEEVILLE	TX	78102-8
252	CUSTER GEORGE LARRY	T		PO BOX 1864		THREE RIVERS	TX	78071-1864
142	DANIEL & CHARLET LINDLEY	Q		106 SHORE DR		PORTLAND	TX	
1231	DANIELS RONALD K & CYNTHIA A	M4		3952 PARKER HOLLOW		BEEVILLE	TX	78102
935	DAVIS DAVID E & RAY A DAVIS	H5		13403 WESTPORT LANE		HOUSTON	TX	77079-3

Habitable Structure Cross-Reference Table

PUC Docket No. 49347

Attachment 8

6 of 26

TRACT NUMBER	OWNER NAME	LINKS	HABITABLE STRUCTURE ID	ADDRESS	ADDRESS 2	CITY	ST	ZIP
963	DAVIS DAVID E & RAY A DAVIS	H5		13403 WESTPORT LANE		HOUSTON	TX	77079-3
267	DAVIS JOANNA	X		PO BOX 439		CARRIZO SPRINGS	TX	78834
272	DAVIS JOANNA	A1,W,X		PO BOX 439		CARRIZO SPRINGS	TX	78834
313	DAVIS ROY KIMBLE SR	G1		4118 COUGHRAN RD		PLEASANTON	TX	78064-4409
123	DDC&T OPERATING LLC	T6		4605 MACKS DR		BOSSIER CITY	LA	71111-5325
126	DDC&T OPERATING LLC	N		4605 MACKS DR		BOSSIER CITY	LA	71111-5325
128	DDC&T OPERATING LLC	N,O,T6	15	4605 MACKS DR		BOSSIER CITY	LA	71111-5325
129	DDC&T OPERATING LLC	T6		4605 MACKS DR		BOSSIER CITY	LA	71111-5325
131	DDC&T OPERATING LLC	N		4605 MACKS DR		BOSSIER CITY	LA	71111-5325
139	DDC&T OPERATING LLC	N,O		4605 MACKS DR		BOSSIER CITY	LA	71111-5325
143	DDC&T OPERATING LLC	N,O		4605 MACKS DR		BOSSIER CITY	LA	71111-5325
708	DE LA GARZA CAROLYN HOPE	J3	42	2973 VIGGO RD		BEEVILLE	TX	78102
1218	DE LA GARZA LEONARDO & VIRGINIA	P4,Q4,U4		1446 CAMELOT PLACE		SUGARLAND	TX	77478-4
1131	DEAF SMITH RANCH LLC	A5,R4,U4		P O BOX 4546		BEEVILLE	TX	78104
169	DEERING LAND AND CATTLE CO.	O		7607 BRINKWORTH LANE		HOUSTON	TX	77070
208	DENA FAY WIELDING	V		3898 HIGHWAY 281 S		THREE RIVERS	TX	78071
491	DENCE MARY J & CARL O NELSON JR	J2,W1,Y1		4885 FM 673		BEEVILLE	TX	78102
503	DENCE MARY J & CARL O NELSON JR	J2		4885 FM 673		BEEVILLE	TX	78104
504	DENCE MARY J & CARL O NELSON JR	J2		4885 FM 673		BEEVILLE	TX	78102
555	DENCE MARY J & CARL O NELSON JR	J2		4885 FM 673		BEEVILLE	TX	78102
563	DENCE MARY J & CARL O NELSON JR	J2		4885 FM 673		BEEVILLE	TX	78102
572	DENCE MARY J & CARL O NELSON JR	J2		4885 FM 673		BEEVILLE	TX	78102
585	DENCE MARY J & CARL O NELSON JR	J2		4885 FM 673		BEEVILLE	TX	78102
588	DENCE MARY J & CARL O NELSON JR	J2		4885 FM 673		BEEVILLE	TX	78102
591	DENCE MARY J & CARL O NELSON JR	J2		4885 FM 673		BEEVILLE	TX	78104-4
594	DENCE MARY J & CARL O NELSON JR	J2		4885 FM 673		BEEVILLE	TX	78104-4
595	DENCE MARY J & CARL O NELSON JR	J2		4885 FM 673		BEEVILLE	TX	78104-4
600	DENCE MARY J & CARL O NELSON JR	J2	29	4885 FM 673		BEEVILLE	TX	78104
601	DENCE MARY J & CARL O NELSON JR	J2		4885 FM 673		BEEVILLE	TX	78102
536	DENCE MARY JANE	J2		PO BOX 3192		VICTORIA	TX	77903
926	DENHAM DAVID I	A4		1101 N FULTON BEACH RD		ROCKPORT	TX	78382-7
938	DENHAM DAVID I	A4		420 OLYMPIC DR		ROCKPORT	TX	78382-6834
977	DENWOOD C B & MARGARET ESTATE	O4		2516 CARR RD		BEEVILLE	TX	78102-8
1240	DEVLIN ENTERPRISES LLC	K4,M4,P4		122 RAINBOW		CORPUS CHRISTI	TX	78411
1256	DEVLIN ENTERPRISES LLC	D4,H4,K4		122 RAINBOW		CORPUS CHRISTI	TX	78411
113	DEWEY & DELORES BELLOWES	J	14	PO BOX 100		THREE RIVERS	TX	78071
457	DIAZ CYNTHIA	U1		P O BOX 41		MINERAL	TX	78125
470	DIAZ CYNTHIA	U1,V1	20	P O BOX 41		MINERAL	TX	78125
1196	DIEBEL CHRIS	Q4		5424 REGAL DR		FT WORTH	TX	76132-4
1211	DIEBEL WALTER CRAIG	P4,Q4,U4		3417 OVERTON PARK EAST		FORT WORTH	TX	76109-2
197	DILWORTH FRANCIS	B6,O,R		AMERICAN AD VALOREM TAX CONS	PO BOX 6330	CORPUS CHRISTI	TX	78427-1095
876	DISENTO ROY & AMELIA	L5		300 E TENTH ST		CHEYENNE	WY	82001-1
1029	DOMINGO AND ELFIDA GARCIA	J6,Z3		600 S MINNESOTA		BEEVILLE	TX	78102

TRACT NUMBER	OWNER NAME	LINKS	HABITABLE STRUCTURE ID	ADDRESS	ADDRESS 2	CITY	ST	ZIP
1024	DOMINGUEZ SARAH	J6		3223 CR 426		BEEVILLE	TX	78104-1
1039	DOMINGUEZ SARAH	Z3		3223 CR 426		BEEVILLE	TX	78104-1
1042	DOMINGUEZ SARAH	Z3		3223 CR 426		BEEVILLE	TX	78102
335	DOS VIEJOS AMIGOS LLC	F1,J1,Y		9 TALL TRAIL		MISSOURI	TX	77459
339	DOS VIEJOS AMIGOS LLC	G1		9 TALL TRL		MISSOURI CITY	TX	77459-6865
348	DOS VIEJOS AMIGOS LLC	G1,J1		9 TALL TRAIL		MISSOURI CITY	TX	77459
742	DOUBRAVA ALLEN G & LEROYCE	M3		726 WILDWOOD DR		CORPUS CHRISTI	TX	78410-1733
1000	DOUGHERTY JAMES R PROPERTIES	E6,I6		P O BOX 640		BEEVILLE	TX	78104-0
1004	DOUGHERTY JAMES R PROPERTIES	E4,E6,F6,G6,I6,N6,X3,Y3		P O BOX 640		BEEVILLE	TX	78104-0
1030	DOUGHERTY JAMES R PROPERTIES	G6,I6,K6,L6,Z3		P O BOX 640		BEEVILLE	TX	78104-0
1203	DOUGHERTY STEPHEN T	D4		P O BOX 640		BEEVILLE	TX	78104-0
275	DOVE HOMER P & JEANIE	V		140 CR 324		THREE RIVERS	TX	78071-2
280	DOVE JEANIE	C1,E1,V		140 CR 324		THREE RIVERS	TX	78071-2
281	DOVE JEANIE	C1,E1,V		140 CR 324		THREE RIVERS	TX	78071-2
283	DOVE KIP	Z		220 COUNTY ROAD 324		THREE RIVERS	TX	78071-2569
269	DOVE KIP RANDALL	V		220 COUNTY ROAD 324		THREE RIVERS	TX	78071-2569
273	DOVE KIP RANDALL	V		220 COUNTY ROAD 324		THREE RIVERS	TX	78071-2569
188	DOVE WILLIAM	Q		111 KNOLL TRL		SANDIA	TX	78383-4032
779	DRAGON MARK S & JENNIFER	K3		PO BOX 1598		BEEVILLE	TX	78102-8
226	DUBOSE GEORGE R & VIRGINIA	V		110 COUNTY ROAD 213		THREE RIVERS	TX	78071-2520
245	DUBOSE GEORGE R & VIRGINIA	V		110 COUNTY ROAD 213		THREE RIVERS	TX	78071-2520
230	DUBOSE MICHAEL & CHRISTINE	T		124 COUNTY ROAD 299C		THREE RIVERS	TX	78071-2560
235	DUBOSE MICHAEL & CHRISTINE	T,U		124 COUNTY ROAD 299C		THREE RIVERS	TX	
240	DUBOSE MICHAEL & CHRISTINE	T		124 COUNTY ROAD 299C		THREE RIVERS	TX	78071-2560
246	DUBOSE MICHAEL & CHRISTINE	T		124 COUNTY ROAD 299C		THREE RIVERS	TX	78071-2560
247	DUBOSE MICHAEL & CHRISTINE	U		124 COUNTY ROAD 299C		THREE RIVERS	TX	
255	DUBOSE MICHAEL W	V		124 COUNTY ROAD 299C		THREE RIVERS	TX	78071-2560
359	DUFFY GEORGE S	L1		6058 cr 347		BEEVILLE	TX	78102
372	DUFFY GEORGE S	L1		P O BOX 4545		BEEVILLE	TX	78104-4
934	DUGAT BYRON S MRS (RUTH)	D7		P O BOX 4316		BEEVILLE	TX	78104-4
430	DUGGER BRUCE LEE & JANIE KELLY	S1		4510 RIVER PARK		CORPUS CHRISTI	TX	78410
435	DUGGER BRUCE LEE & JANIE KELLY	O1,S1,T1,U1,W1		4510 RIVER PARK		CORPUS CHRISTI	TX	78410
401	DUGGER BRUCE TTEE ET AL	L1		4510 RIVER PARK		CORPUS CHRISTI	TX	78410-5
414	DUGGER BRUCE TTEE ET AL	L1,P1,W6,X6,Y6		4510 RIVER PARK		CORPUS CHRISTI	TX	78410-5
183	DUNAWAY MARY ALICE GOEBELK, DUNAWAY ALAN & BRET E	N		514 S LOIS LN		RICHARDSON	TX	75081-4219
204	DUNN JOSEPH DAVID	Q		301 CEDAR DR		MOUNTAIN CITY	TX	78610-9582
207	DUNN JOSEPH DAVID	Q,W		301 CEDAR DR		MOUNTAIN CITY	TX	78610-9582
211	DUNN JOSEPH DAVID	Q,S,U,X		301 CEDAR DR		MOUNTAIN CITY	TX	78610-9582
159	E MARK KATZFEY GST TR	O,P		646 HIGHWAY 281		GEORGE WEST	TX	78022-3644
448	ELAM JIMMY S & GARIE S	S1,T1,W1		4983 CR 321		BEEVILLE	TX	78102-8
463	ELAM JIMMY S & GARIE S	W1		4983 CR 321		BEEVILLE	TX	78102-8
511	ELLIOTT JANET L	J2		4054 CR 318		BEEVILLE	TX	78102-8

Habitable Structure Cross-Reference Table

PUC Docket No. 49347

Attachment 8

8 of 26

TRACT NUMBER	OWNER NAME	LINKS	HABITABLE STRUCTURE ID	ADDRESS	ADDRESS 2	CITY	ST	ZIP
515	ELLIOTT JANET L	J2		4054 CR 318		BEEVILLE	TX	78102-8
524	ELLIOTT JANET L	J2		4054 CR 318		BEEVILLE	TX	78102-8
526	ELLIOTT JANET L	J2	30	4054 CR 318		BEEVILLE	TX	78102-8
266	ELLIS DAVID C & DAWN N	V		5 ROTA STREET		SANTA RITA	GU	96915-1424
1166	ERSKINE SANDRA	U4		520 DEAF SMITH RD		BEEVILLE	TX	78102
1038	ESMERELDA TREVINO	J6,Z3	94	PO BOX 1134		BEEVILLE	TX	78104
866	EVANS JENNIE E TRUST ESTATE	R3,S3,T3,U3,W3		2821 ALBANS RD		HOUSTON	TX	77005
933	EVANS JENNIE E TRUST ESTATE	H6,P6,Q3,U3		2821 ALBANS RD		HOUSTON	TX	77005
944	EVANS JENNIE E TRUST ESTATE	U3		2821 ALBANS RD		HOUSTON	TX	77005
947	EVANS JENNIE E TRUST ESTATE	Q3		2821 ALBANS RD		HOUSTON	TX	77005
902	EVANS ROBERT B TTEE - GEORGE KLINE	Q3		2821 ALBANS RD		HOUSTON	TX	77005
755	EVANS ROBERT BERRY TTEE OF THE	Q3		2821 ALBANS RD		HOUSTON	TX	77005
839	EVANS ROBERT BERRY TTEE OF THE	Q3		2821 ALBANS RD		HOUSTON	TX	77005
871	EVANS ROBERT BERRY TTEE OF THE	Q3		2821 ALBANS RD		HOUSTON	TX	77005
1118	FANNIN DAVID D & ENCARNATION	Z6	157	2768 OLD ST MARYS RD		BEEVILLE	TX	78102-1
969	FARIAS SAMUEL & LYDIA	O4		2100 ELLIS RD		BEEVILLE	TX	78102-8
996	FARIAS SAMUEL & LYDIA	O4		2100 ELLIS RD		BEEVILLE	TX	78102-8
681	FIEGEL JEAN B TTEE OF THE	B3,K3,Z2		1548 COUNTY ROAD 2455		HUNTSVILLE	MO	65259
262	FOLMAR JERRY L	W		PO BOX 357		GEORGE WEST	TX	78022-0357
274	FOLMAR JERRY L	W		PO BOX 357		GEORGE WEST	TX	78022-0357
1047	FORD ANN G	O4		P O BOX 1114		BEEVILLE	TX	78104-1
941	FORD CHARLES W & VERMA	D7		P O BOX 186		BEEVILLE	TX	78104-0
945	FORD CHARLES W & VERMA	D7		P O BOX 186		BEEVILLE	TX	78104-0
694	FORD GLENN A	G3,H3,I3,J3,W2		1018 RAMIREZ		BEEVILLE	TX	78102-8
691	FORD ROBERT C	W2		600 HARRISON RD		BEEVILLE	TX	78102-8
687	FORD ROBERT C & MEG	W2		600 HARRISON RD		BEEVILLE	TX	78102-8
689	FORD ROBERT C & MEG	W2	46	600 HARRISON RD		BEEVILLE	TX	78102-8
774	FORD SARA KAY	Q3		2584 W HWY 59		BEEVILLE	TX	78102-8
328	FOX THOMAS M & EMMA	D1		6220 CR 347		BEEVILLE	TX	78102-8
1133	FRANCO CHARITY L & DEREK A	Z6	162	2962 OLD ST MARYS ROAD		BEEVILLE	TX	78102-1
1249	FRANK WILLIAM & GAIL	D4,H4,K4		4600 HWY 59 EAST		BEEVILLE	TX	78102
1002	FREEMAN PAMELA HEARD	W3		P O BOX 1169		BEEVILLE	TX	78104
499	FREEZE BENJAMIN EMMITT & BENJAMIN	B2,E2,G2,Q1,Z1		P O BOX 248		WAELDER	TX	78959
319	FROST MARILYN CHRISTINE ET AL	G1		500 E. INEZ ST		BEEVILLE	TX	78102-2729
322	FROST MARILYN CHRISTINE ET AL	G1		500 E. INEZ ST		BEEVILLE	TX	78102-2729
329	FROST MARILYN CHRISTINE ET AL	G1		500 E. INEZ ST		BEEVILLE	TX	78102-2729
1264	GALBRAITH JOHNNY	D4		5733 HWY 202		BEEVILLE	TX	78102
951	GALLAGHER TROY R ESTATE	O4		P O BOX 1316		BEEVILLE	TX	78104-1
667	GARCIA ARCADIA	E3	38	P O BOX 534		BEEVILLE	TX	78104-0
1075	GARCIA CHRISTINA L	E4	154	P O BOX 44		BEEVILLE	TX	78104-0
163	GARCIA DANIEL JR	P		3820 HIGHWAY 281		THREE RIVERS	TX	78071-3200
633	GARCIA DELIA G LIFE ESTATE	T2		P O BOX 127		PETTUS	TX	78146-0
950	GARCIA DOMINGO P JR & ANNA L	W3		3071 FM 888		BEEVILLE	TX	78102

Habitable Structure Cross-Reference Table

PUC Docket No. 49347

Attachment 8

9 of 26

TRACT NUMBER	OWNER NAME	LINKS	HABITABLE STRUCTURE ID	ADDRESS	ADDRESS 2	CITY	ST	ZIP
918	GARCIA JUAN O & LORA G PIGOTT	S3		P O BOX 4451		BEEVILLE	TX	78104-4
924	GARCIA JUAN O & LORA G PIGOTT	S3		P O BOX 4451		BEEVILLE	TX	78104-4
1041	GARCIA YOLANDA	O4		403 PHILCO DR		AUSTIN	TX	78745-1
726	GARZA ALFONSO & ROMANA L	J3,L3,Q3		1505 W HOUSTON		BEEVILLE	TX	78102-5
1079	GARZA ALFONSO G	C4		1505 W HOUSTON		BEEVILLE	TX	78102-5
714	GARZA EDWARD & JANIE G	Q5		3413 PICADILLY LN		CORPUS CHRISTI	TX	78414-3
1092	GARZA EUGENE & ANGELA	C4		11306 SLIPPERY ELM		AUSTIN	TX	78750
324	GARZA JUAN & DEBORAH	G1		PO BOX 4246		BEEVILLE	TX	78104-4246
506	GENTRY RANCHES LTD	D2		12235 UPRIVER RD		CORPUS CHRISTI	TX	78410-4
513	GENTRY RANCHES LTD	D2		12235 UPRIVER RD		CORPUS CHRISTI	TX	78410-4
1170	GIBSON WESLEY L EST & REBECCA	U4	132	451 DEAF SMITH RD		BEEVILLE	TX	78102-8
326	GILLEN CHARLOTTE ETAL	D1		P O BOX 7321		VENTURA	CA	93006-7
279	GILLETT	W		GILLETT				
268	GILLETT CHARLES CLIFFORD	W		2704 LEMMONTREE LN		PLANO	TX	75074-4825
286	GILLETT PAUL EDWARD	A1,W,X		135 EAST HOLLY STREET APT 207		PASADENA	CA	91103
261	GILLETT WALTER PLEASANTS	W		4924 WARD DR		THE COLONY	TX	75056-1014
193	GOEBEL DARLENE	B6,N,V	16	275 COUNTY ROAD 205		THREE RIVERS	TX	78071-2572
170	GOEBEL LUKE R & TARI K	Q		651 FM 1203		THREE RIVERS	TX	78071-2646
168	GOEBEL TARI K.	Q		651 FM 1203		THREE RIVERS	TX	78071-2646
1225	GOLDING JAMES M JR MRS	M4		9112 ASHLAND AVE		PENSACOLA	FL	32534
1139	GOMEZ JOE D & ROSALINDA	Z6	156	3267 HWY 202		BEEVILLE	TX	78102-8
862	GOMEZ MARIA & ROSANNA M	O3	81	4607 Marshall Ln		Beeville	TX	78102
863	GOMEZ MARIA & ROSANNA M	O3		4607 Marshall Ln		Beeville	TX	78102
620	GONSOLIN DAVID & PAULA LUDWIGSON	S2		3414 WINDING LAKE WAY		KATY	TX	77450-5
1011	GONZALES JOSIE J	J6		P O BOX 283		BEEVILLE	TX	78104-0
1014	GONZALES JOVITA S TRUSTEE	J6		P O BOX 1196		BEEVILLE	TX	78104-1
1135	GONZALES LAUGRO Y JR &	Z6	155	P O BOX 295		SKIDMORE	TX	78389-0
516	GONZALEZ DAVID	J2		12314 CHESSINGTON DR		HOUSTON	TX	77031-3
517	GONZALEZ DAVID	J2		12314 CHESSINGTON DR		HOUSTON	TX	77031-3
431	GOODMAN JIMMIE V & CAROL	S1		4978 CR 321		BEEVILLE	TX	78102-8
679	GOODMAN MARTHA	S2,V2,W2		1111 E CORPUS CHRISTI		BEEVILLE	TX	78102-5
695	GOODMAN MARTHA	W2		1111 E CORPUS CHRISTI		BEEVILLE	TX	78102-5
865	GOODMAN RONNIE & ELIZABETH V	O3		134 MANNING MILL RD NW		ADAIRSVILLE	GA	30103-5317
502	GOODWIN JAMES F	J2		9603 BROADRIPPLE		SAN ANTONIO	TX	78230-4
899	GOZA TIMOTHY W	J5,L5		P O BOX 36		NORMANNA	TX	78142-0
1085	GRODA LILLIAN RUTH	C7		196 DICKERSON RD		BEEVILLE	TX	78102-8
341	GROENHUYZEN RANCH LTD	E1		RCAA PROPERTY MANAGEMENT, L L C.	1174 WESTPARK AVE	VICTORIA	TX	77905
355	GROENHUYZEN RANCH LTD	E1		RCAA PROPERTY MANAGEMENT, L L C.	1174 WESTPARK AVE	VICTORIA	TX	77905
1099	GRUY PATRICIA M	G4		133 FAIRWAY RIDGE		BEEVILLE	TX	78102
1130	GRUY PATRICIA M	G4		133 FAIRWAY RIDGE		BEEVILLE	TX	78102
1077	GUEVARA ALMA L	E4		2750 CHASE RD		BEEVILLE	TX	78102-8
684	GURESKY MARILYN	C3,M3,N3		711 E CORPUS CHRISTI ST		BEEVILLE	TX	78102
364	GUTIERREZ ROELIO II	H1		195 COUNTY ROAD 327		GEORGE WEST	TX	78022

Habitable Structure Cross-Reference Table

PUC Docket No. 49347

Attachment 8

10 of 26

TRACT NUMBER	OWNER NAME	LINKS	HABITABLE STRUCTURE ID	ADDRESS	ADDRESS 2	CITY	ST	ZIP
206	HAGEDORN JENNIFER GAYE	P,R,T		5005 LOST CREEK CIR		CORPUS CHRISTI	TX	78413-3807
212	HAGEDORN JENNIFER GAYE	P,R,T		5005 LOST CREEK CIR		CORPUS CHRISTI	TX	78413-3807
179	HAHN DAVID D, HAHN RONALD D, HAHN W H JR, JOGHNSON CHERYL H	O,P		545 HACKBERRY BND		PORT LAVACA	TX	77979-5623
186	HAHN GARY	Q		314 WALNUT HILL DR		HOT SPRINGS	AR	71913-8829
615	HALE RODNEY ALLEN & BRENDA K HALE	M2,O2,P2,Q2	22	4127 FM 799		BEEVILLE	TX	78102
1253	HALL LOUISE WELDER	D4		PO BOX DRAWER D		BEEVILLE	TX	78104
890	HAMILTON MARYBELLE STOLTZFUS	L5,M5,O5		9962 LARCHBROOK DR		DALLAS	TX	75238-2
234	HAMPTON JERRY G & JUDY	U		246 CAPE COD DR		CORPUS CHRISTI	TX	78412-2619
248	HAMPTON JERRY GILLETT	U		246 CAPE COD DR		CORPUS CHRISTI	TX	78412-2619
648	HANCOCK JAMES MARTIN JR	Z2		12330 SCARCELLA LN #10494		STAFFORD	TX	77477-1
656	HANCOCK JAMES MARTIN JR	A3,B3,K3,T2,Z2		12330 SCARCELLA LN #10494		STAFFORD	TX	77477-1
659	HANCOCK JAMES MARTIN JR	T2		12330 SCARCELLA LN #10494		STAFFORD	TX	77477-1
624	HANCOCK JOSEPH PERRY	A3,L2,Y2		P O BOX 68		BEEVILLE	TX	78104-0
628	HANCOCK JOSEPH PERRY	A3,Y2		P O BOX 68		BEEVILLE	TX	78104-0
650	HANCOCK JOSEPH PERRY	A3,B3,K3,T2,Z2		P O BOX 68		BEEVILLE	TX	78104-0
636	HANCOCK RICHARD W JR	A3,B3,T2		3675 GEORGIA LN		IDAHO FALLS	ID	83406
727	HANDY PAULA	K3		711 CR 362		BEEVILLE	TX	78102
196	HARRIS GEORGE W & PATSIE S	Q		PO BOX 297		PORTLAND	TX	78374-0297
773	HARRIS JOHN R EST & CAROL ESTATE	M5		P O BOX 941		LA VENIA	TX	78121
967	HARWELL JULIE J	E5,G5,H5	140	PO BOX 134		NORMANNA	TX	78142
546	HATCH JAMES ERNEST	J2		P O BOX 1896		BEEVILLE	TX	78104
719	HATCHER MILTON & SHIRLEY	N3		511 BLUFFWOOD DR		SAN ANTONIO	TX	78232-4
545	HEALEY THOMAS L & JUDITH	N2		P O BOX 1938		BEEVILLE	TX	78104-1
579	HEALEY THOMAS L & JUDITH	N2,O2,Q2,U2		P O BOX 1938		BEEVILLE	TX	78104-1
582	HEALEY THOMAS L & JUDITH	U2,V2,X2	37	P O BOX 1938		BEEVILLE	TX	78104-1
631	HEALEY THOMAS L & JUDITH	U2,V2,X2		P O BOX 1938		BEEVILLE	TX	78104-1
961	HELDENFELS JEFFREY L &	A4		2085 CR 301		BEEVILLE	TX	78102-9
124	HENNEN ROGER & CONNIE	J,K,L,M,P,Q,Q6,R6,S6,T6,U6		1200 MCREYNOLDS RD		SANGER	TX	76266-5855
959	HENNIG KIM CHARLES	W3		P O BOX 1063		BEEVILLE	TX	78104
965	HENNIG KIM CHARLES	W3		P O BOX 1063		BEEVILLE	TX	78104
238	HERMANN LEE EMIL III & LORI KAY	X		3360 HWY 281		GEORGE WEST	TX	78022-3761
485	HEROD JIMMY & DONNA	J2,W1,Y1	21	4717 CR 321		BEEVILLE	TX	78102
997	HESTER JOHN L & DORRIS	O4		P O DRAWER 1538		BEEVILLE	TX	78104-1
972	HICKMAN BRIEN G & PRISCILA C	D7		P O BOX 83		BEEVILLE	TX	78104-0
978	HICKMAN KATHLENE	D7		P O BOX 383		BEEVILLE	TX	78104-0
310	HIGGINS M T & V N HIGGINS	C1,E1,V		4434 LAKE SUPERIOR DR		CORPUS CHRISTI	TX	78413-5
395	HILLEY HAROLD M	K1,W6		310 S ST MARYS ST STE 2900		SAN ANTONIO	TX	78205-3
400	HILLEY HAROLD M	K1,L1,P1,R1,W6,X6,Y6		310 S ST MARYS ST STE 2900		SAN ANTONIO	TX	78205-3
412	HILLEY HAROLD M	R1		310 S ST MARYS ST STE 2900		SAN ANTONIO	TX	78205-3
415	HILLEY HAROLD M	P1		310 S ST MARYS ST STE 2900		SAN ANTONIO	TX	78205-3
1132	HINES KATHY A	Z6	166	2948 OLD ST MARYS ROAD		BEEVILLE	TX	78102
135	HINTON HARRY L RESIDUARY TRUST	Q		2 JEFFERY CV		AUSTIN	TX	78746-5568

Habitable Structure Cross-Reference Table

PUC Docket No. 49347

Attachment 8

11 of 26

TRACT NUMBER	OWNER NAME	LINKS	HABITABLE STRUCTURE ID	ADDRESS	ADDRESS 2	CITY	ST	ZIP
173	HINTON INVESTMENTS INC	Q		289 FUNF KINDER RD		FREDERICKSBURG	TX	78624-7691
175	HINTON INVESTMENTS INC	Q		289 FUNF KINDER RD		FREDERICKSBURG	TX	78624-7691
180	HINTON INVESTMENTS INC	Q		289 FUNF KINDER RD		FREDERICKSBURG	TX	78624-7691
1115	HITCHCOCK SARAH	E4,Z6		3001 HWY 202		BEEVILLE	TX	78102-8
724	HODON SALLY K SUGAREK	M3		1616 TANGLEWOOD DR		VICTORIA	TX	77904
733	HODON SALLY K SUGAREK	K3,M3		208 MASTERS DR		VICTORIA	TX	77904
682	HOLT ARTHUR G SR & ELAINE FAMILY TRUST	C3,M3,N3,Y2,Z2	76	16230 E 770 RD		KINGFISHER	OK	73750
668	HOLT ARTHUR G SR EST & ELAINE FAMILY TR	C3,Y2,Z2		16230 E 770 RD		KINGFISHER	OK	73750
671	HOLT ELAINE	Z2		2602 FM 1349		BEEVILLE	TX	78102-8
1172	HOWARD DARLA ILEY	B7		12770 FM 775		LA VERNIA	TX	78121-4
276	HUDEK STEVEN C	Z		PO BOX 1373		GEORGE WEST	TX	78022-1373
930	HUGHES MELISSA WINCHESTER	H5,K5,L5		4814 OLD HWY 181 S		BEEVILLE	TX	78102
988	HUGHES RANCHES LTD	A4		PO BOX 669		BEEVILLE	TX	78104
1009	HUGHES RANCHES LTD	A4		PO BOX 669		BEEVILLE	TX	78104
488	HUGHES WILLIAM HILTON HERITAGE	Y1		P O BOX 4159		BEEVILLE	TX	78102-8
973	HUIE & HUIE FARM & RANCH LLC	E6,F6,H6,I6,M6,N6,O6,P6,Q3,V3,Y3	90,91	1524 FM 1349		BEEVILLE	TX	78102
711	HUIE MATTHEW	K3		2237 FM 1349		BEEVILLE	TX	78102
363	HUMBERSON JAMIE D	I1		3616 FM 799		BEEVILLE	TX	78102-8
677	HUMBERSON JAMIE D &	E3		3616 FM 799		BEEVILLE	TX	78102-8
1051	HUNTER JOHN F & NANCY	O4		P O BOX 234		BEEVILLE	TX	78104-0
1013	HUNTER L D FAMILY PARTNERSHIP	D7		P O BOX 234		BEEVILLE	TX	78104-0
1023	HUNTER L D FAMILY PARTNERSHIP	O4		P O BOX 234		BEEVILLE	TX	78104-0
1033	HUNTER L D FAMILY PARTNERSHIP	D7,O4		P O BOX 234		BEEVILLE	TX	78104-0
1052	HUNTER L D FAMILY PARTNERSHIP	C7,D7,O4		P O BOX 234		BEEVILLE	TX	78104-0
1056	HUNTER L D FAMILY PARTNERSHIP	C7,D7,O4		P O BOX 234		BEEVILLE	TX	78104-0
1078	HUNTER L D FAMILY PARTNERSHIP	C7,R4		P O BOX 234		BEEVILLE	TX	78104-0
1146	HUSER FRANK E	Z6	165	3106 OLD BEEVILLE ST MARYS RD		BEEVILLE	TX	78102-8
764	HUTCHENS DAVID A & ALISON J	Q3		P O BOX 1000		BEEVILLE	TX	78104-1
762	HUTCHENS DAVID A JR & ALISON	Q3		7 SHADY LANE		BEEVILLE	TX	78102-9
297	HYDE CRYSTAL ELAINE TINDOL	A1,G1,H1		500 COUNTY ROAD 332		BEEVILLE	TX	78102-8285
301	HYDE CRYSTAL ELAINE TINDOL &	H1		500 CO RD 332		BEEVILLE	TX	78102
576	IKEDA FUMIO	M2		1980004 TOKYO OUME				
258	ILSENG JEFFREY R & RHONDA SAWYER	V		14730 BEAL DR		CORPUS CHRISTI	TX	78410-5802
569	JACOBS TERESA	N2		2209 BIRD ISLAND DR		CORPUS CHRISTI	TX	78418
141	JAMES & SHELLEY LISK	O		PO BOX 622		THREE RIVERS	TX	78071
144	JAMES & SHELLEY LISK	O		PO BOX 622		THREE RIVERS	TX	78071
1136	JAMES AND RHONDA CARPENTER	Z6	163	3026 OLD ST MARY'S RD		BEEVILLE	TX	78102
233	JAMES JOHN ED	W		319 W WIND CANYON LN		KATY	TX	77493-8047
239	JAMES THERESE ROSEBROCK	W		PO BOX 27		GEORGE WEST	TX	78022-0027
1097	JASON SULLINS	C7		HCR 159 PVT RD 4013		BEEVILLE	TX	78102
307	JAURE PAUL A & SARAH G	H1		3674 FM 799		BEEVILLE	TX	78102-8140
325	JAURE PAUL A & SARAH G	H1		3674 FM 799		BEEVILLE	TX	78102-8140
1205	JBS RANCH PROPERTIES LTD	J4,L4,M4		PO BOX 2020		BEEVILLE	TX	78104

Habitable Structure Cross-Reference Table

PUC Docket No. 49347

Attachment 8

12 of 26

TRACT NUMBER	OWNER NAME	LINKS	HABITABLE STRUCTURE ID	ADDRESS	ADDRESS 2	CITY	ST	ZIP
1216	JBS RANCH PROPERTIES LTD	H4		PO BOX 2020		BEEVILLE	TX	78104-2
1219	JBS RANCH PROPERTIES LTD	M4		PO BOX 2020		BEEVILLE	TX	78104
1222	JBS RANCH PROPERTIES LTD	H4		PO BOX 2020		BEEVILLE	TX	78104-2
1226	JBS RANCH PROPERTIES LTD	H4		PO BOX 2020		BEEVILLE	TX	78104-2
1233	JBS RANCH PROPERTIES LTD	H4		PO BOX 2020		BEEVILLE	TX	78104-2
635	JEMISON JAMES C	T2		302 PVT JEMISON LN		BEEVILLE	TX	78102-8
224	JGG RANCH LTD	U	7,8	133 E CR 2150		KINGSVILLE	TX	78363-9701
929	JIMMY AND CLOIS BREWSTER	A4		2118 TINER LANE		INGLESIDE	TX	78362
111	JOHANSON GARY MAC	B,C		PO BOX 1143		THREE RIVERS	TX	78071-1143
260	JOHNSON REVOCABLE LIVING TRUST	T,U,Y,Z		P O BOX 995		THREE RIVERS	TX	78071
709	JOHNSTON KAREN M	Q5		5823 TRAIL RIDGE DR		AUSTIN	TX	78731
734	JOHNSTON KAREN M	A6,D6,N5,O5,P5,Q5,Y5		5823 TRAIL RIDGE DR		AUSTIN	TX	78731
751	JOHNSTON KAREN M	A6,D6,N5,O5,P5,Q5,R5,Y5		5823 TRAIL RIDGE DR		AUSTIN	TX	78731
920	JOHNSTON KAREN M	O5		5823 TRAIL RIDGE DR		AUSTIN	TX	78731
218	JONES BETTY ANN	V		8722 ROLLING ACRES TRAIL		BOERNE	TX	78015
520	JONES F W III & R S JONES &	K2		P O BOX 91		UTOPIA	TX	78884-0
529	JONES F W III & R S JONES &	K2		P O BOX 91		UTOPIA	TX	78884-0
534	JONES F W III & R S JONES &	K2		P O BOX 91		UTOPIA	TX	78884-0
538	JONES F W III & R S JONES &	K2		P O BOX 91		UTOPIA	TX	78884-0
540	JONES F W III & R S JONES &	K2		P O BOX 91		UTOPIA	TX	78884-0
548	JONES F W III & R S JONES &	K2		P O BOX 91		UTOPIA	TX	78884-0
551	JONES F W III & R S JONES &	K2		P O BOX 91		UTOPIA	TX	78884-0
556	JONES F W III & R S JONES &	K2		P O BOX 91		UTOPIA	TX	78884-0
557	JONES F W III & R S JONES &	K2		P O BOX 91		UTOPIA	TX	78884-0
565	JONES F W III & R S JONES &	K2		P O BOX 91		UTOPIA	TX	78884-0
568	JONES F W III & R S JONES &	K2		P O BOX 91		UTOPIA	TX	78884-0
573	JONES F W III & R S JONES &	K2		P O BOX 91		UTOPIA	TX	78884-0
597	JONES F W III & R S JONES &	M2,O2,P2		P O BOX 91		UTOPIA	TX	78884-0
610	JONES F W III & R S JONES &	M2,O2,P2		P O BOX 91		UTOPIA	TX	78884-0
943	JONES LEONARD & DORIS	H5		2806 FM 673		BEEVILLE	TX	78102
962	JONES LEONARD & DORIS	H5		2806 FM 673		BEEVILLE	TX	78102-0
849	JONES MARY ALICE & PATRICA K MARTIN	O3		175 CR 343		MATHIS	TX	78368-4
194	JONES ROY & CHARON	P		PO BOX 7		OAKVILLE	TX	78060
199	JONES ROY & CHARON	P,R		PO BOX 7		OAKVILLE	TX	78060
1167	JSW 2012 TRUST	G4,I4,J4,L4,M4		P O BOX 910		BEEVILLE	TX	78104-0
1184	KANE EDWARD F JR & BARBARA	U4		P O BOX 1552		BEEVILLE	TX	78104 1552
1188	KANE EDWARD F JR & BARBARA	U4		P O BOX 1552		BEEVILLE	TX	78104 1552
236	KATES FAYE	V		UNKNOWN ADDRESS				
154	KATZFEY E MARK GST TRUST, LEDWIG THOMAS E, LEDWIG DARLA RENEE	Q		3460 HIGHWAY 281		GEORGE WEST	TX	78022-3644
701	KEENEY MICHAEL E	J3	44,45	3029 VIGGO RD		BEEVILLE	TX	78102-8
705	KEENEY MICHAEL E	H3,I3,J3		3029 VIGGO RD		BEEVILLE	TX	78102-8
706	KEILMANN GEORGE J & PAMELA	N3		164 PVT KEILMANN RD		BEEVILLE	TX	78102-8

Habitable Structure Cross-Reference Table

PUC Docket No. 49347

Attachment 8

13 of 26

TRACT NUMBER	OWNER NAME	LINKS	HABITABLE STRUCTURE ID	ADDRESS	ADDRESS 2	CITY	ST	ZIP
822	KEL-LEE PROPERTIES INC	M5		5156 BUS HWY 181 N		BEEVILLE	TX	78102-6
525	KELLY JAMES P JR & MARGARET	J2		152 KESSLER DR		BEEVILLE	TX	78102-8
421	KENNEY RANCH LTD	R1		171 FAIRWAY RIDGE		BEEVILLE	TX	78102
417	KENNY RANCH LTD	R1,X1		171 FAIRWAY RIDGE		BEEVILLE	TX	78102
332	KESSLER ALBERT & PAULA L	C1,D1,I1,Z		4811 OCEAN DRIVE		CORPUS CHRISTI	TX	78412-2
361	KESSLER ALBERT & PAULA L	E1,I1,M1		4811 OCEAN DRIVE		CORPUS CHRISTI	TX	78412-2
703	KING SALLY S	N3		P O BOX 520		BEEVILLE	TX	78104-0
375	KLEPAC WILLIAM F & JIM ANN	H1	17	INDUSTRY CONSULTING GROUP	PO BOX 8265	WICHITA FALLS	TX	76307-8265
379	KLEPAC WILLIAM F & JIM ANN	H1		INDUSTRY CONSULTING GROUP	PO BOX 8265	WICHITA FALLS	TX	76307-8265
321	KNIGHT ANNE E	D1		145 E ELSMERE PLACE		SAN ANTONIO	TX	78212-2
277	KNIGHT GRAHAM B	Y,Z		122 MADISON		SAN ANTONIO	TX	78204-1318
290	KNIGHT GRAHAM B	Z		122 MADISON		SAN ANTONIO	TX	78204-1318
306	KNIGHT GRAHAM B	C1,D1,I1,Z		145 E ELSMERE		SAN ANTONIO	TX	78212-2
1185	KOEHLER JANET LEE AMAN	D4		4668 AMAN RD		BEEVILLE	TX	78102
1192	KOEHLER JANET LEE AMAN	D4		4668 AMAN RD		BEEVILLE	TX	78102
1124	KOWALIK RUSSELL & KIMBERLY	A7,C4,Z6	164	P O BOX 696		GOLIAD	TX	77963
1026	KOWALIK THELMA S EST	F5		P O BOX 111		NORMANNA	TX	78142-0
1037	KOWALIK THELMA S EST	F5,G5,K5		P O BOX 111		NORMANNA	TX	78142-0
1061	KOWALIK THELMA S EST	F5		P O BOX 111		NORMANNA	TX	78142-0
921	KRABER GUDRUN ESTATE	H5	138	P O BOX 72		NORMANNA	TX	78142-0
472	KRUEGER MONTGOMERY WADE	J2,U1,V1,W1,Y1		606 E HUTCHINSON		BEEVILLE	TX	78102-3
442	KRUEGER RICHARD ALAN	V1		293 PRAIRIE FLOWER PATH		DEL RIO	TX	78840-0
445	KRUEGER RICHARD ALAN	V1		293 PRAIRIE FLOWER PATH		DEL RIO	TX	78840-0
453	KRUEGER RICHARD ALAN	V1		293 PRAIRIE FLOWER PATH		DEL RIO	TX	78840-0
456	KRUEGER RICHARD ALAN	V1		293 PRAIRIE FLOWER PATH		DEL RIO	TX	78840-0
458	KRUEGER RICHARD ALAN	V1		293 PRAIRIE FLOWER PATH		DEL RIO	TX	78840-0
462	KRUEGER RICHARD ALAN	V1		293 PRAIRIE FLOWER PATH		DEL RIO	TX	78840-0
464	KRUEGER RICHARD ALAN	V1		293 PRAIRIE FLOWER PATH		DEL RIO	TX	78840-0
465	KRUEGER RICHARD ALAN	V1		293 PRAIRIE FLOWER PATH		DEL RIO	TX	78840-0
1027	KTD PROPERTIES LLC	E4		% KEVIN DOUGHERTY	489 STAGE RD	CHARLTON	NY	12019
1045	KTD PROPERTIES LLC	E4		% KEVIN DOUGHERTY	489 STAGE RD	CHARLTON	NY	12019
995	KUCERA LISA	E5,G5,H5		121 N SIERRA WOODS DR		ROCKPORT	TX	78382
1005	KUCERA LISA	F5,G5,K5		121 N SIERRA WOODS DR		ROCKPORT	TX	78382
692	KUENSTLER CORA ANN	W2		3191 VIGGO RD		BEEVILLE	TX	78102
543	LAGUNA FAMILY PARTNERSHIP, LTD	L2		1100 LOUISIANA ST STE 350		HOUSTON	TX	77002
571	LAGUNA FAMILY PARTNERSHIP, LTD	L2		1100 LOUISIANA STREET, STE 350		HOUSTON	TX	77002
508	LAGUNA FAMILY PARTNERSHIP, LTD.	D2		1100 LOUISIANA STREET, STE 350		HOUSTON	TX	77002-5
522	LAGUNA FAMILY PARTNERSHIP, LTD.	C2,D2,E2,H2,L2,R2		1100 LOUISIANA STREET, STE 350		HOUSTON	TX	77002-5
530	LAGUNA FAMILY PARTNERSHIP, LTD.	D2,H2,L2		1100 LOUISIANA STREET, STE 350		HOUSTON	TX	77002-5
560	LAGUNA FAMILY PARTNERSHIP, LTD.	R2		1100 LOUISIANA STREET, STE 350		HOUSTON	TX	77002-5
567	LAGUNA FAMILY PARTNERSHIP, LTD.	H2		1100 LOUISIANA STREET, STE 350		HOUSTON	TX	77002-5
622	LAGUNA FAMILY PARTNERSHIP, LTD.	T2		1100 LOUISIANA STREET, STE 350		HOUSTON	TX	77002-5
625	LAGUNA FAMILY PARTNERSHIP, LTD.	T2		1100 LOUISIANA STREET, STE 350		HOUSTON	TX	77002-5

Habitable Structure Cross-Reference Table

PUC Docket No. 49347

Attachment 8

14 of 26

TRACT NUMBER	OWNER NAME	LINKS	HABITABLE STRUCTURE ID	ADDRESS	ADDRESS 2	CITY	ST	ZIP
720	LANDRETH JOHN B & GLORIA	J3,L3,Q3	40	P O BOX 1962		BEEVILLE	TX	78104-1
721	LANDRETH JOHN B & GLORIA	J3		P O BOX 1962		BEEVILLE	TX	78104-1
723	LANDRETH JOHN B & GLORIA	J3,L3,Q3		P O BOX 1962		BEEVILLE	TX	78104-1
1165	LANDRUM JAMES & BEVERLY	U4		P O BOX 1977		BEEVILLE	TX	78104-1
241	LANSFORD BILLE DAWN & MATT A	V		101 COUNTY ROAD 213		THREE RIVERS	TX	78071-2520
242	LANSFORD BILLE DAWN & MATT A	V		101 COUNTY ROAD 213		THREE RIVERS	TX	78071-2520
259	LARA CANDIDA	X		PO BOX 472		MATHIS	TX	78368-0472
518	LAROSE LOUIS H III & ANITA	G2,I2,N2		5002 LA PARRA RD		BEEVILLE	TX	78102-4
763	LEBLANC MALVIN J & MARIE	A6,I5,M5,N5,S5,U5	136	1601 E MANOR		CORPUS CHRISTI	TX	78412-4
153	LEE ANN DYE BARKER	Q		P.O. BOX 4		OAKVILLE	TX	78060
976	LEETON JAMES A	H5	139	7667 CHARCO RD		BEEVILLE	TX	78102
554	LEMLEY BERNARD R & MARGIE	M2		206 LOMA LINDA		BEEVILLE	TX	78102-8
291	LEON MIGUEL	G1		2625 NEMEC ST		CORPUS CHRISTI	TX	78415-1607
532	LIMERICK KEVIN C & AMELIA	J2		742 BURKSHIRE		CORPUS CHRISTI	TX	78412
172	LINDHOLM DOROTHY J REV LIVING TRST	O,P		222 MISTLETOE DR		RICHARDSON	TX	75081-3935
145	LINDLEY DANIEL D & CHARLET R	Q		106 SHORE DR		PORTLAND	TX	78374-1420
161	LINDLEY DANIEL D & CHARLET R	Q		106 SHORE DR		PORTLAND	TX	78374-1420
618	LINDSAY JOHN BASS JR	L2		5427 JOHNSON DR #127		SHAWNEE MISSION	KS	66205-2
608	LINDSAY JOSEPH B MRS	Y2		11003 SPICEWOOD PKWY		AUSTIN	TX	78750-3
621	LINDSAY JOSEPH B MRS	Y2	75	11003 SPICEWOOD PKWY		AUSTIN	TX	78750-3
115	LISKA SANDRA RUTH WOLFF	J	12, 11	100 COUNTY ROAD 305		GEORGE WEST	TX	78022-3641
117	LISKA SANDRA RUTH WOLFF	B,C,H,I,J,K,L,Q6		100 COUNTY ROAD 305		GEORGE WEST	TX	78022-3641
118	LISKA SANDRA RUTH WOLFF	J		100 COUNTY ROAD 305		GEORGE WEST	TX	78022-3641
120	LISKA SANDRA RUTH WOLFF	J,J		100 COUNTY ROAD 305		GEORGE WEST	TX	78022-3641
121	LISKA SANDRA RUTH WOLFF	J,Q6,R6,S6,T6		100 COUNTY RD 305		GEORGE WEST	TX	78022-3641
1153	LOHSE FARMS	A7		P O BOX 608		SKIDMORE	TX	78389-0
428	LONG FRED E	N1		5525 FM 799		BEEVILLE	TX	78102-8
432	LONG FRED E	Q1		5525 FM 799		BEEVILLE	TX	78102-8
438	LONG FRED E	Q1		5525 FM 799		BEEVILLE	TX	78102-8
449	LONG FRED E	Q1		5525 FM 799		BEEVILLE	TX	78102
454	LONG FRED E	Q1		5525 FM 799		BEEVILLE	TX	78102-8
459	LONG FRED E	Q1		5525 FM 799		BEEVILLE	TX	78102-8
467	LONG FRED E	A2,R1,X1,Z1		5525 FM 799		BEEVILLE	TX	78102-8
471	LONG FRED E	Q1		5525 FM 799		BEEVILLE	TX	78102-8
474	LONG FRED E	X1		5525 FM 799		BEEVILLE	TX	78102-8
475	LONG FRED E	Q1		5525 FM 799		BEEVILLE	TX	78102-8
481	LONG FRED E	Z1		5525 FM 799		BEEVILLE	TX	78102-8
489	LONG FRED E	B2,Q1,Z1		5525 FM 799		BEEVILLE	TX	78102-8
928	LONGORIA FRANK M & SHARON C	T3		461 UNIVERSITY		CORPUS CHRISTI	TX	78412-2
802	LOPEZ DANIEL	Q3		P O BOX 1907		BEEVILLE	TX	78104-1
1174	LOPEZ FELIX C JR	U4	131	P O BOX 1224		BEEVILLE	TX	78104 1224
264	LORENZ MILTON E	Z		445 BRAWNER PKWY		CORPUS CHRISTI	TX	78411-1623
270	LORENZ MILTON E	Z		445 BRAWNER PKWY		CORPUS CHRISTI	TX	78411-1623

Habitable Structure Cross-Reference Table

PUC Docket No. 49347

Attachment 8

15 of 26

TRACT NUMBER	OWNER NAME	LINKS	HABITABLE STRUCTURE ID	ADDRESS	ADDRESS 2	CITY	ST	ZIP
619	LOTSPEICH JAMES L & KATHY L	P2		4058 FM 799		BEEVILLE	TX	78102
911	LOY THOMAS	A4,N3		4506 GARFIELD DR		CORPUS CHRISTI	TX	78408-2
787	LUCKENBACH A A JR & DOROTHY	A6,N5,O5		P O BOX 146		PETTUS	TX	78146-0
399	LUKER PARTNERSHIP LTD	M1		602 MONETTE		CORPUS CHRISTI	TX	78412-3
409	LUKER PARTNERSHIP LTD	M1,O1,V1		326 PALMETTO ST		CORPUS CHRISTI	TX	78412-2738
413	LUKER PARTNERSHIP LTD	M1,O1,V1		326 PALMETTO ST		CORPUS CHRISTI	TX	78412-2738
434	LUKER PARTNERSHIP LTD	V1		602 MONETTE		CORPUS CHRISTI	TX	78412-3
440	LUKER PARTNERSHIP LTD	V1		602 MONETTE		CORPUS CHRISTI	TX	78412-3
444	LUKER PARTNERSHIP LTD	V1		602 MONETTE		CORPUS CHRISTI	TX	78412-3
452	LUKER PARTNERSHIP LTD	V1		602 MONETTE		CORPUS CHRISTI	TX	78412-3
455	LUKER PARTNERSHIP LTD	V1		602 MONETTE		CORPUS CHRISTI	TX	78412-3
903	MADRIGAL MANUEL	N3		PO BOX 4082		BEEVILLE	TX	78104-4
843	MALDONADO PETE	N3		4618 LARKSPUR		CORPUS CHRISTI	TX	78416-1
846	MALDONADO PETE	N3		4618 LARKSPUR		CORPUS CHRISTI	TX	78416-1
853	MALONE MARILYN S	T4,T5,W5,X5,Y4,Z5		901 N BUCHANAN		BEEVILLE	TX	78102-4
888	MALONE MARILYN S	Y4		901 N BUCHANAN		BEEVILLE	TX	78102-4
510	MARTIN DUANE W & PATRICIA	G2		5525 S STAPLES STE B-4		CORPUS CHRISTI	TX	78411-5
425	MARTIN JO ANN ET AL	V1		21445 LAKEFRONT DR		LAGO VISTA	TX	78645-6
418	MARTIN SONYA J	O1		746 TALMADGE HALL		CONROE	TX	77302-3
468	MARTIN SONYA J	V1		746 TALMADGE HALL		CONROE	TX	77302-3
814	MARTINEZ ABDON R & JUANITA	Q3	70	P O BOX 1357		BEEVILLE	TX	78104-1
1034	MARTINEZ BENINO & JANET	Z3		HCR 08 BOX 914		BEEVILLE	TX	78102
884	MARTINEZ CARLOS RENE	S3		3815 FM 888		BEEVILLE	TX	78102-8
160	MARTINEZ FELIPE & GUADALUPE	P		PO BOX 1563		THREE RIVERS	TX	78071
1181	MARTINEZ FELIPE JR	U4	128	1005 E TOLEDO ST		BEEVILLE	TX	78102-6
1074	MARTINEZ GABRIEL & GEORGINA ALANIZ	E4	153	2722 CHASE RD		BEEVILLE	TX	78102-8
809	MARTINEZ GUILLERMO JR & ORALIA	M5		PO BOX 103		TULETA	TX	78162
165	MARTINEZ STEVE & LETTY A	P		PO BOX 793		THREE RIVERS	TX	78071-0793
166	MARTINEZ STEVE & LETTY A	P		PO BOX 793		THREE RIVERS	TX	78071-0793
1171	MASTURZO JOSEPH EST & JO ANN	U4		P O BOX 2156		BEEVILLE	TX	78104 2156
1095	MATOCHA JOHN & MARGARET	A7		1725 MCKINZIE RD		CORPUS CHRISTI	TX	78410-9
1113	MATOCHA JOHN & MARGARET	A7		4254 HWY 181 S		BEEVILLE	TX	78102
1111	MATOCHA JOHN E	A7		4254 HWY 181 S		BEEVILLE	TX	78102
1117	MATOCHA JOHN E	A7		4254 HWY 181 S		BEEVILLE	TX	78102
1127	MATOCHA JOHN E	A4,A7,D4		4254 HWY 181 S		BEEVILLE	TX	78102
954	MATTHEWS JOHN R & MONICA	O4		2242 ARNOLD RD		BEEVILLE	TX	78102-8
228	MATULA PAUL & JOYCE A	X		1497 FM 799		BEEVILLE	TX	78102-8280
484	MAY RANCH II, LP	Q1		PO BOX 90264		SAN ANTONIO	TX	78209
496	MAY RANCH II, LP	B2,E2,G2,Q1		PO BOX 90264		SAN ANTONIO	TX	78209
512	MAY RANCH II, LP	E2		PO BOX 90264		SAN ANTONIO	TX	78209
443	MAY RANCH LP	N1		375 MORNINGSIDE DRIVE		SAN ANTONIO	TX	78209
478	MAY RANCH LP	N1		375 MORNINGSIDE DRIVE		SAN ANTONIO	TX	78209
480	MAY RANCH LP	N1		375 MORNINGSIDE DRIVE		SAN ANTONIO	TX	78209

Habitable Structure Cross-Reference Table

PUC Docket No. 49347

Attachment 8

16 of 26

TRACT NUMBER	OWNER NAME	LINKS	HABITABLE STRUCTURE ID	ADDRESS	ADDRESS 2	CITY	ST	ZIP
493	MAY RANCH LP	C2,D2,N1		375 MORNINGSIDE DRIVE		SAN ANTONIO	TX	78209
495	MAY RANCH LP	D2		375 MORNINGSIDE DRIVE		SAN ANTONIO	TX	78209
498	MAY RANCH LP	C2,D2,E2,N1		375 MORNINGSIDE DRIVE		SAN ANTONIO	TX	78209
501	MAY RANCH LP	D2		375 MORNINGSIDE DRIVE		SAN ANTONIO	TX	78209
514	MAY RANCH LP	E2		375 MORNINGSIDE DRIVE		SAN ANTONIO	TX	78209
519	MAY RANCH LP	E2		375 MORNINGSIDE DRIVE		SAN ANTONIO	TX	78209
446	MAY ROBERT & LOU ADELE	N1		P O BOX 101		BEEVILLE	TX	78104-0
605	MAYHEM PROPERTIES	R2,S2,T2		22918 CHAUS COURT		KATY	TX	77494
537	MAYHEM PROPERTIES LLC	E2,R2		22918 CHAUS COURT		KATY	TX	77494
580	MAYHEM PROPERTIES LLC	R2		22918 CHAUS COURT		KATY	TX	77494
639	MAYHEM PROPERTIES LLC	R2,S2,T2,V2,W2		22918 CHAUS COURT		KATY	TX	77494
1183	MC3 LLC	Q4		101 MILESTONE RD		BROUSSARD	LA	70518
754	MCCLARY MARILYN JO	Q3	53,54	4823 FALVEY		HOUSTON	TX	77017
466	MCCLEERY ALEENE J & ROBERT	V1		5881 HALL ST		CORPUS CHRISTI	TX	78408-2
406	MCCOLLUM RICHARD L & ROSA L	R1		4865 TAYLOR DRIVE		BEEVILLE	TX	78102-8
422	MCCOLLUM RICHARD L & ROSA L	P1,R1		4865 TAYLOR DRIVE		BEEVILLE	TX	78102-8
1046	MCCOUN CHESTER ESTATE	Q4		P O BOX 164		SANDIA	TX	78383-0
611	MCCULLOUGH PATSY R & DENNIS T	J2		PO BOX 1569		BEEVILLE	TX	78104
294	MCCUMBER ROBERT &	E1		6550 CR 109		THREE RIVERS	TX	78071-2
960	MCCUSKEY JAMES R JR	S4		P O BOX 4424		BEEVILLE	TX	78104-4
817	MCDONALD W E & DORIS	N3		P O BOX 6		MATHIS	TX	78368-0
826	MCDONALD W E & DORIS	N3		P O BOX 6		MATHIS	TX	78368-0
869	MCDONALD W E & DORIS	N3		P O BOX 6		MATHIS	TX	78368-0
725	MCDUCK RANCH LAND LLC	Q3		PO BOX 2950 (T6)		SAN ANTONIO	TX	78209
994	MCGUILL A L JR & P MADDOX	D7		P O BOX 1081		BEEVILLE	TX	78104-1
509	MCKAY LINDA	K2		3350 FM 799		BEEVILLE	TX	78102-8
669	MCKAY LINDA	E3		3350 FM 799		BEEVILLE	TX	78102-8
674	MCKAY LINDA	E3		3350 FM 799		BEEVILLE	TX	78102-8
675	MCKAY LINDA	E3		3350 FM 799		BEEVILLE	TX	78102-8
643	MCKELVEY SOLON W JR	S2	34	P O BOX 326		BEEVILLE	TX	78104-0
649	MCKELVEY SOLON W JR	S2,V2,W2		P O BOX 326		BEEVILLE	TX	78104-0
1161	MCKENNON WM M JR & MARGARET	B7		21906 BRIARCLIFF DR		SPICEWOOD	TX	78669
1217	MCKINNEY ELLIS RAY	M4		P O BOX 1887		BEEVILLE	TX	78104-1
1200	MCKINNEY F ELAINE	M4		PO BOX 1599		BEEVILLE	TX	78104
1179	MCKINNEY JESSE E JR	L4		P O BOX 1478		BEEVILLE	TX	78104-1
1190	MCKINNEY JESSE E JR	M4		P O BOX 1478		BEEVILLE	TX	78104-1
1210	MCKINNEY LINDA J	M4		P O BOX 1599		BEEVILLE	TX	78104-1
1213	MCKINNEY LINDA J	M4		P O BOX 1599		BEEVILLE	TX	78104-1
999	MCKNIGHT JOHN J	G5		15202 VIA VERDA		HOUSTON	TX	77083-4
158	MCLEAN MARRS TRUST FB	N,O		INDUSTRY CONSULTING GROUP INC	PO BOX 8265	WICHITA FALLS	TX	
974	MCNEESE DARRELL L	K5		222 RAY LN		BEEVILLE	TX	78102-8
975	MCNEESE DARRELL L	K5		222 RAY LN		BEEVILLE	TX	78102-8
1152	MEDELLIN DAVID D & CYNTHIA	U4	134	909 W CROCKETT		BEEVILLE	TX	78102

Habitable Structure Cross-Reference Table

PUC Docket No. 49347

Attachment 8

17 of 26

TRACT NUMBER	OWNER NAME	LINKS	HABITABLE STRUCTURE ID	ADDRESS	ADDRESS 2	CITY	ST	ZIP
250	MEEKS JACK PROPERTIES LLC	X		PO BOX 166		WHITSETT	TX	78075-0166
210	MEIDER W C JR & BEVERLY MAY	W		1450 FM 799		BEEVILLE	TX	78102-8374
215	MEIDER W C JR & BEVERLY MAY	W		1450 FM 799		BEEVILLE	TX	78102-8374
216	MEIDER W C JR & BEVERLY MAY	W		1450 FM 799		BEEVILLE	TX	78102-8374
222	MEIDER W C JR & BEVERLY MAY	S,W,X		1450 FM 799		BEEVILLE	TX	78102-8374
949	MELLON STEVIE & WILLIAM	A4		2204 OAKDWOOD		PORTLAND	TX	78374-3
872	MENN JENNIFER	S3		33502 HALEY RD		WALLER	TX	77484
818	MERCADO DELIA R	Q3	71	2371 YAHR D15035 HOLBROOKS ROAD		HUNTERSVILLE	NC	28078
820	MERCADO DELIA R	Q3	72	2371 YAHR D15035 HOLBROOKS ROAD		HUNTERSVILLE	NC	28078
990	MERRELL KAREN L & RONNIE	K5		7691 CHARCO RD		BEEVILLE	TX	78102-8
122	MESQUITE LANE INC	K		2609 S GLENBROOK DR		GARLAND	TX	75041-2926
125	MESQUITE LANE INC	K,M,Q		2609 S GLENBROOK DR		GARLAND	TX	75041-2926
130	MESQUITE LANE INC	K,M,Q		2609 S GLENBROOK DR		GARLAND	TX	75041-2926
132	MESQUITE LANE INC	Q		2609 S GLENBROOK DR		GARLAND	TX	75041-2926
133	MESQUITE LANE INC	Q		2609 S GLENBROOK DR		GARLAND	TX	75041-2926
134	MESQUITE LANE INC	Q		2609 S GLENBROOK DR		GARLAND	TX	75041-2926
140	MESQUITE LANE INC	Q		2609 S GLENBROOK DR		GARLAND	TX	75041-2926
149	MESQUITE LANE INC	Q		2609 S GLENBROOK DR		GARLAND	TX	75041-2926
127	MESQUITE LANE INC C/O REG GRANT	Q		2609 S GLENBROOK DR		GARLAND	TX	75041-2926
203	MEYERS GAYE LANELL	P,R,T,		1631 WHISPERING WOODS TRL		NEW BRAUNFELS	TX	78132-3016
985	MHW OPERATIONS LTD	O5		2000 BERING DR , STE. 260		HOUSTON	TX	77057
217	MICHAEL & CHRISTINE DUBOSE	U		PO BOX 19325		NEWBURY PARK	CA	91319-9325
205	MICHAEL AND CHRISTINE DUBOSE	Q,S,U		124 CR 299C		THREE RIVERS	TX	78071
214	MICHAEL AND CHRISTINE DUBOSE	Q,S,U,W,X		124 CR 299C		THREE RIVERS	TX	78071
221	MICHAEL AND CHRISTINE DUBOSE	X		124 CR 299C		THREE RIVERS	TX	78071
114	MILDRED BELLOWES	J		1142 HWY 72		THREE RIVERS	TX	78071
697	MISSING DATA	N3						
698	MISSING DATA	N3						
912	MISSING DATA	A4,N3,O3,S3						
1006	MISSING DATA	J6,K6,M6						
1104	MISSING DATA	A4						
1108	MISSING DATA	A4						
1109	MISSING DATA	A4						
1110	MISSING DATA	A4						
693	MONTES JUAN A & DEBORAH	N3		1001 BROCK DRIVE		CORPUS CHRISTI	TX	78412-3
919	MOORE JIMMY W & BEVERLY	R3,S3,T3		3701 FM 888		BEEVILLE	TX	78102-8
561	MOORE VERNON N EST & CASSANDRA	M2	25	4493 FM 799		BEEVILLE	TX	78102-8
564	MOORE VERNON N EST & CASSANDRA	M2		4493 FM 799		BEEVILLE	TX	78102-8
861	MORENO RUBEN GERARD	Q3		P O BOX 4285		BEEVILLE	TX	78104-4
1178	MORENO TRACY	U4		406 DEAF SMITH RD		BEEVILLE	TX	78102 8536
1007	MORRILL GEORGE P III & JESSICA	O4		P O BOX 97		BEEVILLE	TX	78104
732	MORRIS DANIEL E & MICHELLE K	A6		P O BOX 181		TULETA	TX	78162-0
854	MORRIS OLIVER & ADA EST	O5		P O BOX 123		TULETA	TX	78162-0

Habitable Structure Cross-Reference Table

PUC Docket No. 49347

Attachment 8

18 of 26

TRACT NUMBER	OWNER NAME	LINKS	HABITABLE STRUCTURE ID	ADDRESS	ADDRESS 2	CITY	ST	ZIP
883	MORRIS OLIVER & ADA EST	O5		PO BOX 123		TULETA	TX	78162
1160	MORRISON HERBERT JR & DIANA	A4,A7,D4		5101 CAPE ANN		CORPUS CHRISTI	TX	78412-2
365	MOSSER ROCKY	H1		185 COUNTY ROAD 327		GEORGE WEST	TX	78022-3666
368	MOSSER ROCKY	H1		185 COUNTY ROAD 327		GEORGE WEST	TX	78022-3666
370	MOSSER ROCKY	H1		185 COUNTY ROAD 327		GEORGE WEST	TX	78022-3666
371	MOSSER ROCKY	H1		185 COUNTY ROAD 327		GEORGE WEST	TX	78022-3666
374	MOSSER ROCKY	H1		185 COUNTY ROAD 327		GEORGE WEST	TX	78022-3666
707	MOYA SIMON JR	J3	43	3001 VIGGO RD		BEEVILLE	TX	78102-8
673	MUNOZ RAMON JR ESTATE & ROSA	W2	47,48	3536 VIGGO RD		BEEVILLE	TX	78102-8
1083	MURPHY WILLIAM V & LUCY	E4		2518 SOUTHGATE		BEEVILLE	TX	78102
743	NATIONAL OILWELL VARCO LP	A6,N5,O5		7909 PARKWOOD CIRCLE DR		HOUSTON	TX	77036
541	NELSON CARL	J2		P O BOX 4547		BEEVILLE	TX	78104-4
989	NELSON PATRICK & NANCY	O4		2532 CARR RD		BEEVILLE	TX	78102
857	NESS KARL	O3	82	2361 RIDGEWAY LN		BEEVILLE	TX	78102-8
190	NEWMAN EVELYN JO TROELL	Q		1011 LINCOLN ST		ALICE	TX	78332-3644
315	NICKERSON RANDY L & JOSEPHINE S	G1		11315 ELLA LEE LN		HOUSTON	TX	77077-6807
323	NICKERSON RANDY L & JOSEPHINE S	G1		11315 ELLA LEE LN		HOUSTON	TX	77077-6807
201	NORMAN ZAMZOW	V		135 COUNTY ROAD 214		THREE RIVERS	TX	78071
136	NORRIS WILLIAM M & SUSAN	K,M,P,Q,U6	10	1163 HIGHWAY 72		THREE RIVERS	TX	78071-2611
137	NORRIS WILLIAM M & SUSAN	Q		1163 HIGHWAY 72		THREE RIVERS	TX	78071-2611
112	NORRIS WILLIAM M & SUSAN J	B,C,J	13	1163 STATE HIGHWAY 72		THREE RIVERS	TX	78071
1252	OBRIEN J M FAMILY LTD	D4		P O BOX 1052		REFUGIO	TX	78377
450	OEHLKE GAYLON J & CATHERINE	V1		504 COTTONWOOD		KENEDY	TX	78119-3
460	OEHLKE GAYLON J & CATHERINE	V1		504 COTTONWOOD		KENEDY	TX	78119-3
483	OEHLKE GAYLON J & CATHERINE	V1		504 COTTONWOOD		KENEDY	TX	78119-3
1228	OLD MEDIO RANCH LP	H4		P O BOX 2080		BEEVILLE	TX	78102-2
1239	OLD MEDIO RANCH LP	H4		P O BOX 2080		BEEVILLE	TX	78102-2
1247	OLD MEDIO RANCH LP	D4,H4,K4		P O BOX 2080		BEEVILLE	TX	78102-2
1254	OLD MEDIO RANCH LP	D4		P O BOX 2080		BEEVILLE	TX	78102-2
1259	OLD MEDIO RANCH LP	D4		P O BOX 2080		BEEVILLE	TX	78102-2
1025	OLIVARES LAZARO EST & MARY	J6,Z3		P O BOX 1606		BEEVILLE	TX	78104-1
642	ONEIL JOHN W & MARY ELLEN	C3,Y2,Z2		P O BOX 788		BEEVILLE	TX	78104-0
612	ONEIL JOHN WESLEY & MARY	A3,L2,Y2		P O BOX 788		BEEVILLE	TX	78104-0
614	ONEIL JOHN WESLEY & MARY	Y2		P O BOX 788		BEEVILLE	TX	78104-0
640	ONEIL JOHN WESLEY & MARY	Y2,Z2		P O BOX 788		BEEVILLE	TX	78104-0
641	ONEIL JOHN WESLEY & MARY	C3,Y2,Z2		P O BOX 788		BEEVILLE	TX	78104-0
627	ONEIL JOHN WESLEY & NANCY K	Y2		P O BOX 788		BEEVILLE	TX	78104-0
629	ONEIL JOHN WESLEY & NANCY K	Y2		P O BOX 788		BEEVILLE	TX	78104-0
373	ONEIL LOUIS & SHIRLEY	H1		PO BOX 788		BEEVILLE	TX	78104
357	ONEIL LOUIS B & SHIRLEY	H1		C/O O'NEIL JOHN MARY & BRIDGET	PO BOX 788	BEEVILLE	TX	78104-0788
362	ONEIL LOUIS B & SHIRLEY	H1		C/O O'NEIL JOHN MARY & BRIDGET	PO BOX 788	BEEVILLE	TX	78104-0788
396	ORDNER PARTNERSHIP, LTD.	Q1		2475 CR 69		ROBSTOWN	TX	78380-5
404	ORDNER PARTNERSHIP, LTD.	Q1		2475 CR 69		ROBSTOWN	TX	78380-5

Habitable Structure Cross-Reference Table

PUC Docket No. 49347

Attachment 8

19 of 26

TRACT NUMBER	OWNER NAME	LINKS	HABITABLE STRUCTURE ID	ADDRESS	ADDRESS 2	CITY	ST	ZIP
407	ORDNER PARTNERSHIP, LTD.	Q1		2475 CR 69		ROBSTOWN	TX	78380-5
416	ORDNER WILLIAM J & VIRGINIA	Q1		P O BOX 271095		CORPUS CHRISTI	TX	78427-1
427	ORDNER WILLIAM J & VIRGINIA	Q1		P O BOX 271095		CORPUS CHRISTI	TX	78427-1
1176	OROZCO ALFONSO	U4		1505 E CORPUS CHRISTI		BEEVILLE	TX	78102-5
549	OROZCO ROSALINDA	M2		150 PVT QUIROGA ST		BEEVILLE	TX	78102
550	OROZCO ROSALINDA	M2		150 PVT QUIROGA ST		BEEVILLE	TX	78102
1123	ORTIZ ARTURO	A7		1012 E HUTCHINSON		BEEVILLE	TX	78102-3
342	OWENS JOEL HARVEY & JACKIE	H1		8751 BLASE RD		ROSENBERG	TX	77471-8586
353	OWENS JOEL HARVEY & JACKIE	H1		8751 BLASE RD		ROSENBERG	TX	77471-8586
347	OWENS JOEL HARVEY & JACKIE K	G1		8751 BLASE RD		ROSENBERG	TX	77471 8586
352	OWENS JOEL HARVEY & JACKIE KANA OWENS	G1		8751 BLASÉ RD		ROSENBERG	TX	77471-8586
527	OWINGS JANE RUTH	J2		5401 FM 673		BEEVILLE	TX	78102
531	OWINGS JANE RUTH	J2		5401 FM 673		BEEVILLE	TX	78102
953	PALMER WILLIAM T	O4		2287 CR 408		BEEVILLE	TX	78102-8
1017	PALMER WILLIAM T ET AL	F5,G5,K5		2287 CR 408		BEEVILLE	TX	78102
1044	PALMER WILLIAM T ET AL	K5		2287 CR 408		BEEVILLE	TX	78102
1082	PARK RALPH III & DEBRA	E4	121	P O BOX 1414		BEEVILLE	TX	78104-1
604	PAST ALVIN W & KAY	R2,S2,T2		842 GILL RANCH ROAD		BEEVILLE	TX	78102-8
147	PATTON CAMPBELL A	Q		2414 SENDERO AVE		MISSION	TX	78573-8451
151	PATTON CAMPBELL A	Q		2414 SENDERO AVE		MISSION	TX	78573-8451
152	PATTON CAMPBELL IRA	Q		7201 N 10TH ST FL 2		MCALLEN	TX	78504-7701
665	PAVELKA LARRY E & ALICIA	S2,V2,W2	35,36	3630 VIGGO RD		BEEVILLE	TX	78102
789	PEREZ ALFREDO E IV	O5		1111 N BUCHANAN		BEEVILLE	TX	78102
664	PEREZ DEBRA & GEORGE SANCHEZ	E3		3366 DEBRA PEREZ LN		BEEVILLE	TX	78104
738	PEREZ FAUSTINO	Q3		176 TREPTOW		BEEVILLE	TX	78102-7
838	PEREZ MINERVA	W5,X5		11652 S KIRKWOOD RD		STAFFORD	TX	77477
1195	PEREZ RUDOLFO & ROSALINDA	U4	127	185 DEAF SMITH RD		BEEVILLE	TX	78102-8
535	PETERS HOWARD L & SHARYL	G2,I2,M2,N2	28	4751 FM 799		BEEVILLE	TX	78102-8
539	PETERS HOWARD L & SHARYL	M2		4751 FM 799		BEEVILLE	TX	78102-8
586	PITTMAN LOYD F JR	K2		211 LOMA LINDA		BEEVILLE	TX	78102-8
756	POFF C M MRS EST	O5		P O BOX 86		TULETA	TX	78162-0
770	POLASEK GILBERT & BETTY	O5		P O BOX 156		TULETA	TX	78162-0
790	PONS AMANDO J	Q3	56	2533 S SALTZMAN		BEEVILLE	TX	78102-7
1057	POYNTER GEORGE ANDREW	B4,C4,Z3		400 EMILY DRIVE		BEEVILLE	TX	78102
880	PRESCRIPTION CENTERS INC	S3		PO BOX 59		BAYSIDE	TX	78340-0
892	PRESCRIPTION CENTERS INC	A4,N3,O3,S3		PO BOX 59		BAYSIDE	TX	78340-0
917	PRESCRIPTION CENTERS INC	S3		PO BOX 59		BAYSIDE	TX	78340-0
1267	PRITCHETT J P	D4		P O BOX 10578		CORPUS CHRISTI	TX	78460-0
1263	PRITCHETT J P ESTATE	D4		P O BOX 6407		CORPUS CHRISTI	TX	78466
1266	PRITCHETT J P ESTATE	D4		P O BOX 6407		CORPUS CHRISTI	TX	78466
1268	PRITCHETT J P ESTATE	D4		P O BOX 6407		CORPUS CHRISTI	TX	78466
626	PRUETT LEO H & SANDRA	S2	33	1101 N WASHINGTON		BEEVILLE	TX	78102-3
971	PUENTES JUAN & LILY EST	V3	92	1278 LIVE OAK		SPRING BRANCH	TX	78102

Habitable Structure Cross-Reference Table

PUC Docket No. 49347

Attachment 8

20 of 26

TRACT NUMBER	OWNER NAME	LINKS	HABITABLE STRUCTURE ID	ADDRESS	ADDRESS 2	CITY	ST	ZIP
244	PUGH JANE ROSEBROCK	W		760 FM 1596		GEORGE WEST	TX	78022-3657
101	PULLIN HENRY E JR	A,B,C		276 COUNTY ROAD 234		THREE RIVERS	TX	78071-2632
553	QUIROGA PROPERTIES LLC	N2		P O BOX 1629		BEEVILLE	TX	78104-1
559	QUIROGA PROPERTIES LLC	N2		P O BOX 1629		BEEVILLE	TX	78104-1
730	RABE CLAY L & DANA	A6,D6,N5,O5,P5,Q5,Y5		P O BOX 241		TULETA	TX	78162-0
744	RABE PAULINE L LIVING TRUST	A6,N5		P O BOX 66		TULETA	TX	78162-0
957	RABE RICHARD W & JANET R DIMAGGIO	K5		P O BOX 4		TULETA	TX	78162-0
816	RABE RICHARD WAYNE	V5		P O BOX 4		TULETA	TX	78162-0
1048	RAMIREZ MELISSA SANCHEZ	O4		PO BOX 1744		BEEVILLE	TX	78104
850	RAMIREZ RUBEN & ALICIA	O3		P O BOX 807		FLORESVILLE	TX	78114-0
547	RAMON MANUEL R	M2		PO BOX 457		BEEVILLE	TX	78104
1101	RANCHO SIETE W LLC	A5,C5,F5,R4,U4		285 RIO WEST DR		EL PASO	TX	79932
388	RANKIN EDWARD F	Q1		114 COUNTY ROAD 327		GEORGE WEST	TX	78022-3691
390	RANKIN EDWARD F & JOAN	Q1		114 CR 327		GEORGE WEST	TX	78022-3
391	RANKIN EDWARD F & JOAN	Q1		114 CR 327		GEORGE WEST	TX	78022-3
1209	RAY ROBERT B & SHARON	B7,H4,I4		12422 MAXIM		HOUSTON	TX	77065 2519
1215	RAY ROBERT B & SHARON	H4		12422 MAXIM		HOUSTON	TX	77065-2
1221	RAY ROBERT B & SHARON	H4		12422 MAXIM		HOUSTON	TX	77065-2
1086	RAYBURN GEORGE W JR & TOMI	A4		4601 DAHLIA LN		VICTORIA	TX	77904-2
676	REECE IVA RUTH	W2		100 WATERMARK BLVD #137		GRANBURY	TX	76048-4
387	REED DAVID W	M1		303 CORDELL		HOUSTON	TX	77009
910	RICE JOHN C & SANDRA S	H5		P O BOX 173		BEEVILLE	TX	78104-0
931	RICE JOHN C & SANDRA S	H5		PO BOX 173		BEEVILLE	TX	78104
1162	RICHEY BEEVILLE RANCH	A4,A7,D4		4411 BLUEBONNET STE. 109		STAFFORD	TX	77477
479	RIOJAS CARLOS & LETICIA	W1		PO BOX 1303		THREE RIVERS	TX	78071
482	RIOJAS CARLOS & LETICIA	W1		PO BOX 1303		THREE RIVERS	TX	78071
699	RIOS MARIA LEONOR	N3		3095 FM 1349		BEEVILLE	TX	78102-8
717	RIOS MARIA LEONOR	N3		3095 FM 1349		BEEVILLE	TX	78102-8
1248	ROBERTS MADGE THORNALL ETAL	D4		3702 MORNING MIST		SAN ANTONIO	TX	78230-2
192	ROBERTSON ROXANNE G ET AL	B6,O,R		860 FM 1358		THREE RIVERS	TX	78071-2543
845	RODRIGUEZ ANGELITA G	N3		4963 FM 888		BEEVILLE	TX	78102
544	RODRIGUEZ ARTURO	M2		4639 FM 799		BEEVILLE	TX	78102-8
906	RODRIGUEZ GERARDO E	N3		P O BOX 1248		BEEVILLE	TX	78104-0
700	RODRIGUEZ MICHAEL	Q5		1500 E CORPUS CHRISTI		BEEVILLE	TX	78102
477	RODRIGUEZ OLIVIA S REVOCABLE TRUST	W1		4820 163RD EAST AVE		TULSA	OK	74134
542	RODRIGUEZ REBECCA G	M2	26,27	4639 FM 799		BEEVILLE	TX	78102-8
1116	ROELL JOSEPH C MD	Z6	160,161	808 S WASHINGTON		BEEVILLE	TX	78102-6
1021	ROSAS ROEL B LIFE ESTATE	J6		116 PVT ERALIO ST		BEEVILLE	TX	78102-9
191	ROSEBROCK RANDAL RAY	B6,O,R		PO BOX 1105		THREE RIVERS	TX	78071-1105
202	ROSS AND MARY MCLENDON	R		PO BOX 34		MINERAL	TX	78125
688	ROTHLISBERGER MAE EST	F3,G3,H3,I3,J3,W2		3186 VIGGO RD		BEEVILLE	TX	78102
680	ROWLETT MICHAEL D & KRISTI D	W2		629 HARRISON RD		BEEVILLE	TX	78102-8
898	ROZACKY RANDELL & GAYLE	L5		110 PORTIA		ROCKPORT	TX	78392

Habitable Structure Cross-Reference Table

PUC Docket No. 49347

Attachment 8

21 of 26

TRACT NUMBER	OWNER NAME	LINKS	HABITABLE STRUCTURE ID	ADDRESS	ADDRESS 2	CITY	ST	ZIP
900	ROZACKY RANDELL & GAYLE	L5		110 PORTIA		ROCKPORT	TX	78392
901	ROZACKY RANDELL & GAYLE	L5		110 PORTIA		ROCKPORT	TX	78392
461	ROZNOVSKY JOSEPH & CATHY	U1,W1		4852 CR 321		BEEVILLE	TX	78102-8
451	ROZNOVSKY MARK I & T J	U1,W1		1405 PALO BLANCO		BEEVILLE	TX	78102-8
1018	RUIZ RICHARD & JUANITA	J6		3137 CR 426		BEEVILLE	TX	78102
1019	RUIZ RICHARD & JUANITA	J6		3137 CR 426		BEEVILLE	TX	78102
1158	RUTAB HARDIE D & VILMA	U4	133	2678 WOFFORD LN		BEEVILLE	TX	78102-2
940	RUTKOWSKI JOHN A FAMILY	W3		678 RIDGEWAY LN		BEEVILLE	TX	78102
948	RUTKOWSKI JOHN A FAMILY	W3		678 RIDGEWAY LN		BEEVILLE	TX	78102
1003	SACHTLEBEN JOHNNIE A	K5		P O BOX 142		NORMANNA	TX	78142
521	SAGE RANCH LLC	K2		6440 Oilfield Road		Sugar Land	TX	77479
736	SALAZAR CHRIS EST & & EVA	Q3	50	311 ALTA VISTA		BEEVILLE	TX	78102-5
1189	SALAZAR ELEASAR & AVELIA	Q4		822 KIMBERLY DR		PTPF CREEK	TX	78063
1016	SALAZAR JUAN M & MARY GRACE	J6	93	P O BOX 4205		BEEVILLE	TX	78104-4
1094	SALAZAR TRINIDAD	C7						
968	SALINAS CASIMIRO & GAIL	O4		2663 CARR RD		BEEVILLE	TX	78102-8
859	SALINAS DANIEL JR & STEPHANIE &	O3		18080 KINNEY		VAN ORMY	TX	78073
354	SALINAS DAVID & GINA	H1		5126 TOLEDO DR		CORPUS CHRISTI	TX	78413-5359
1032	SAN MIGUEL RITA	G6,I6,J6,K6,L6,M6,Z3		P O BOX 639		BEEVILLE	TX	78104-0
441	SANCHEZ JULIAN & CLAUDIA	P1,R1,T1,X1		5954 FM 799		BEEVILLE	TX	78102-8
1120	SANDERS ROBBIE V	B7,E4,F4,G4		15202 ISLA PINTA COURT		CORPUS CHRISTI	TX	78418
1142	SANDERS ROBBIE V	B7,E4,F4,G4,Z6		15202 ISLA PINTA COURT		CORPUS CHRISTI	TX	78418
715	SCHEMBRI LOUIS A	N3		2985 FM 1349		BEEVILLE	TX	78102
710	SCHILLING CARLA MAE	C3,M3,N3		305 S ARCHER B-4		BEEVILLE	TX	78102-5
712	SCHILLING CARLA MAE	M3		305 S ARCHER B-4		BEEVILLE	TX	78102-5
771	SCHUBERT BRIAN & TAMMY	N3	77	2736 CR. 315		BEEVILLE	TX	78102
907	SCHWINDT NORA M	A4,N3,O3,S3		201 S MINNEAPOLIS		BEEVILLE	TX	78102-5
932	SCOTT FAMILY RANCH	C6,E7,F7,O4,S4		PO BOX 4573		BEEVILLE	TX	78104
848	SCOTT FAMILY RANCH LTD	T4,Z5		PO BOX 4573		BEEVILLE	TX	78104
905	SCOTT JOHN R IV	D7,E7,F7		P O BOX 4573		BEEVILLE	TX	78104-4
915	SCOTT JOHN R IV	D7,E7,F7,O4		P O BOX 4573		BEEVILLE	TX	78104-4
864	SCOTT PATRICIA	C6,E7,F7,G7,T4,Z5		P O BOX 4355		BEEVILLE	TX	78104
716	SEAL ROBERT D & AMY	J3		205 E RANDALL		BEEVILLE	TX	78102
148	SEALS EVELYN REAGAN	Q	4	5 COUNTRY CLUB PL		BEEVILLE	TX	78102-9710
156	SEALS EVELYN REAGAN	P		5 COUNTRY CLUB PL		BEEVILLE	TX	78102-9710
1156	SEARIGHT PATRICIA DOYLE ET AL	Z6		P O BOX 97		EDROY	TX	78352-0
1062	SEGER BERNARD J TTEE	A4		4168 HWY 181 S		BEEVILLE	TX	78102-8
1067	SEGER BERNARD J TTEE	A4		4168 HWY 181 S		BEEVILLE	TX	78102-8
330	SEXTON JEANNIE TTEE OF	D1		245 N 4TH ST		GROVER BEACH	CA	93433-1
878	SHAMBO HOLDINGS LTD	O3		P O BOX 208		MATHIS	TX	78368-0
1049	SHROYER ROBERT W	E4		113 E HARWOOD		BEEVILLE	TX	78102-2
1059	SHROYER ROBERT W & TERRY	E4		113 E HARWOOD		BEEVILLE	TX	78102-2
1043	SHROYER ROBERT W & TERRY D	E4		113 E HARWOOD		BEEVILLE	TX	78102-2

Habitable Structure Cross-Reference Table

PUC Docket No. 49347

Attachment 8

22 of 26

TRACT NUMBER	OWNER NAME	LINKS	HABITABLE STRUCTURE ID	ADDRESS	ADDRESS 2	CITY	ST	ZIP
476	SILVA SERVANDO SAL	V1		401 W FLOURNOY		BEEVILLE	TX	78102-3
1269	SKLAR DARRELL L & MARY J	D4		736 FM 234 NORTH		EDNA	TX	77957-4
1063	SLAYTON GLENN & DIANE	E4		P O BOX 458		BEEVILLE	TX	78104-0
1053	SLAYTON WILLIAM L & THELMA	E4		P O BOX 458		BEEVILLE	TX	78104-0
164	SMITH CHARLES L	Q		1501 HIGHWAY 37 ACCESS RD S		GEORGE WEST	TX	78022-3761
500	SMITH CHARLES L	A2,F2,I2,K2,M2,Z1		1501 SOUTH INTERSTATE HWY 37 ACCESS		GEORGE WEST	TX	78022
523	SMITH CHARLES L	F2,I2,K2,M2		1501 SOUTH INTERSTATE HWY 37 ACCESS		GEORGE WEST	TX	78022
942	SMITH STEVEN ROSS & KATHLEEN MARIE	S4		15911 ELLENDALE		CYPRESS	TX	77429
887	SMITH THOMAS D & FELICIDAD	S3	87	3845 FM 888		BEEVILLE	TX	78102-8
904	SMITH THOMAS D & FELICIDAD	S3		3845 FM 888		BEEVILLE	TX	78102-8
394	SMITH WILLIAM & MARGUERITE	Q1		P O BOX 776		GEORGE WEST	TX	78022-0
411	SMITH WILLIAM & MARGUERITE	N1,Q1		P O BOX 776		GEORGE WEST	TX	78022-0
389	SMITH WILLIAM S	H1,N1,Q1		PO BOX 776		GEORGE WEST	TX	78022-0776
393	SMITH WILLIAM S	N1		PO BOX 776		GEORGE WEST	TX	78022-0776
528	SMITH WILLIAM SIDNEY	G2,I2,N2		P O BOX 776		GEORGE WEST	TX	78022-0
1164	SOLIZ GABRIEL E & MELISSA	U4		606 N BERRY		BEEVILLE	TX	78102
1028	SOLIZ JOEL JAMES	J6		P O BOX 1912		BEEVILLE	TX	78104-1
167	SOUTHWEST TEXAS LAND HOLDINGS LLC	P		P O BOX 50262		AUSTIN	TX	78763
760	SOUTHWESTERN BELL TELE CO	Q3		ONE SBC CENTER 36-M-01		ST LOUIS	MO	63101
761	SOUTHWESTERN BELL TELE CO	Q3	51,52	ONE SBC CENTER 36-M-01		ST LOUIS	MO	63101
718	SPEER GORDON & ELAINE	N3		3919 RIVER RUN DR		BAYTOWN	TX	88623-8618
747	SPEER GORDON & ELAINE	N3		3919 RIVER RUN DR		BAYTOWN	TX	88623-8618
792	STAPLES JAMES W JR & PATRICIA	M5		P O BOX 36		TULETA	TX	78162-0
841	STAPLES JESS & LAURA	M5		PO BOX 30		TULETA	TX	78162
858	STAPLES JESS & LAURA	M5		P O BOX 30		TULETA	TX	78162-0
722	STAPLES TOMMY F SR EST& SHIRLEY	Q5	49	PO BOX 85		TULETA	TX	78162
256	STARNES BETTY M	T,U,Y,Z		2541 COPPER CREEK LN		CARROLLTON	TX	75006-2023
410	STEPHENS SUSAN LIFE ESTATE	R1		519 BENNINGTON DR		BEEVILLE	TX	78102
107	STEVE & TRICIA BELLOWS	J		1162 HIGHWAY 72		THREE RIVERS	TX	78071
110	STEVE & TRICIA BELLOWS	J		1162 HIGHWAY 72		THREE RIVERS	TX	78071
300	STEWART JAMES STEPHEN & DEBRA SMITH	G1		PO BOX 808		GEORGE WEST	TX	78022-0808
916	STEWART JOHN A EST	H5		P O BOX 462		BEEVILLE	TX	78104-0
1089	STEWART JOHN A EST	E4		P O BOX 462		BEEVILLE	TX	78104-0
1090	STEWART JOHN A EST	E4		P O BOX 462		BEEVILLE	TX	78104-0
105	STEWART LLOYD JR	B,C		1299 HWY 72		THREE RIVERS	TX	78071-2609
749	STILLWATER CREEK RANCH PROPERTIES	N3		PO BOX 4769		CORPUS CHRISTI	TX	78469
292	STONE CHERYL & GARY	C1		9092 CREEK RD		ORANGE	TX	77630-1
296	STONE CHERYL & GARY	C1,D1,I1,Z		9092 CREEK RD		ORANGE	TX	77630-1
298	STONE CHERYL & GARY	Z		9092 CREEK RD		ORANGE	TX	77630-1
299	STONE CHERYL & GARY	Z		9092 CREEK RD		ORANGE	TX	77630-1
318	STONE CHERYL & GARY	C1,D1,I1,Z		9092 CREEK RD		ORANGE	TX	77630-1
287	STONE CHERYL & GARY, GRAY & CONNIE BELL	Z		9092 CREEK RD		ORANGE	TX	77630
288	STONE CHERYL & GARY, GRAY & CONNIE BELL	Z		9092 CREEK RD		ORANGE	TX	77630

Habitable Structure Cross-Reference Table

PUC Docket No. 49347

Attachment 8

23 of 26

TRACT NUMBER	OWNER NAME	LINKS	HABITABLE STRUCTURE ID	ADDRESS	ADDRESS 2	CITY	ST	ZIP
289	STONE CHERYL & GARY, GRAY & CONNIE BELL	Z		9092 CREEK RD		ORANGE	TX	77630
358	STRAND JON & BETH & R GILSTRAP	G1,J1		219 STONEBUSH COURT		KATY	TX	78418
345	STRAND LARRY D & ELIZABETH TTEE	G1		219 STONEBUSH COURT		KATY	TX	78493
356	STRAND LARRY D & ELIZABETH TTEE	G1		219 STONEBUSH COURT		KATY	TX	77493-8
713	STRIDDE JULIA ANN	K3		P O BOX 44		SHINER	TX	77984-0
745	SUFFEL VIRGINIA G	A6,I5,M5,N5,S5,U5		P O BOX 155		TULETA	TX	78162-0
832	SUGAREK A R EST & B W LIVING	K3,P3,R3		1470 SUGAREK RD		BEEVILLE	TX	78102-8
851	SUGAREK A R EST & B W LIVING	K3,P3,R3	84	1470 SUGAREK RD		BEEVILLE	TX	78102-8
870	SUGAREK A R EST & B W LIVING	R3	85	1470 SUGAREK RD		BEEVILLE	TX	78102-8
873	SUGAREK A R EST & B W LIVING	R3	86	1470 SUGAREK RD		BEEVILLE	TX	78102-8
881	SUGAREK A R EST & B W LIVING	S3		1470 SUGAREK RD		BEEVILLE	TX	78102-8
893	SUGAREK A R EST & B W LIVING	A4,N3,O3,S3		1470 SUGAREK RD		BEEVILLE	TX	78102-8
913	SUGAREK CLAUDE B & DOROTHY	S3		3738 FM 888		BEEVILLE	TX	78102-8
867	SUGAREK CLAUDE BRUCE	R3,S3,T3		3738 FM 888		BEEVILLE	TX	78102-8
868	SUGAREK CLAUDE BRUCE	O3	78,79,80	3738 FM 888		BEEVILLE	TX	78102-8
894	SUGAREK CLAUDE BRUCE	S3		3738 FM 888		BEEVILLE	TX	78102-8
740	SUGAREK DONALD R & AVIS L	K3,M3		P O BOX 246		BEEVILLE	TX	78104
750	SUGAREK EDWARD L & ALEENE	O3		2790 CENTRAL LN		BEEVILLE	TX	78102-4
801	SUGAREK EDWARD L & ALEENE	K3,P3,R3		P O BOX 308		BEEVILLE	TX	78102-4
807	SUGAREK EDWARD L & ALEENE	P3		2790 CENTRAL LN		BEEVILLE	TX	78102-4
811	SUGAREK EDWARD L & ALEENE	K3,P3,R3		2790 CENTRAL LN		BEEVILLE	TX	78102-4
813	SUGAREK EDWARD L & ALEENE	P3		2790 CENTRAL LN		BEEVILLE	TX	78102-4
831	SUGAREK EDWARD L & ALEENE	K3,P3,R3		2790 CENTRAL LN		BEEVILLE	TX	78102-4
562	SUGAREK JIM S & GINA	L2	32	208 E HUNTINGTON		BEEVILLE	TX	78102
786	SUGAREK MARK	M3,O3,P3		3044 CENTRAL LN		BEEVILLE	TX	78102
765	SUGAREK MARK S & DEANA	M3,O3,P3		3044 CENTRAL LN		BEEVILLE	TX	78102-4
897	SUGAREK RONNIE	R3,S3,T3	83	3738 FM 888		BEEVILLE	TX	78102
505	SUPERIOR NATURAL GAS CORPORATION	B2,E2,G2		1100 LOUISIANA STREET, STE 350		HOUSTON	TX	77002-5
574	SUPERIOR NATURAL GAS CORPORATION	R2,S2,T2		1100 LOUISIANA STREET, STE 350		HOUSTON	TX	77002-5
616	SUPERIOR NATURAL GAS CORPORATION	T2		1100 LOUISIANA STREET, STE 350		HOUSTON	TX	77002-5
645	SUPERIOR NATURAL GAS CORPORATION	T2		1100 LOUISIANA STREET, STE 350		HOUSTON	TX	77002-5
646	SUPERIOR NATURAL GAS CORPORATION	T2		1100 LOUISIANA STREET, STE 350		HOUSTON	TX	77002-5
660	SUPERIOR NATURAL GAS CORPORATION	T2		1100 LOUISIANA STREET, STE 350		HOUSTON	TX	77002-5
1035	SWITZER DALE G & LINDA	J6,Z3		P O BOX 4069		BEEVILLE	TX	78104-4
1191	SYKORA JUSTIN J JR & ANNIE MAE	U4		227 DEAF SMITH RD		BEEVILLE	TX	78102-8
227	SYLVA GERALD & SONDRRA	W		5910 WILLIAMSTOWN ROAD		DALLAS	TX	75230
487	SZUKALA C TRUST	U1,V1,Y1		34428 YUCAIPA BLVD STE E 176		YUCAIPA	CA	92399
320	TAMEZ FERNANDO M & ELMA G	G1		PO BOX 1376		GEORGE WEST	TX	78022-1376
980	TAPIA RICHARD AND RITA LISA	H5		2644 W PIEPER RD		BEEVILLE	TX	78102
293	TAQUERIA JALISCO #2 INC	A1,G1,H1		2625 NEMEC ST		CORPUS CHRISTI	TX	78415-1607
748	TEACH KATHERINE D	A6,N5	137	P O BOX 242		TULETA	TX	78162-0
800	TEXACO PRODUCING INC	V5		P O BOX 285		HOUSTON	TX	77001-0
1087	TEXAS A & M UNIVERSTIY	R4		SYSTEMS ADMIN BLDG ROOM 9		COLLEGE STATION	TX	77843-0

Habitable Structure Cross-Reference Table

PUC Docket No. 49347

Attachment 8

24 of 26

TRACT NUMBER	OWNER NAME	LINKS	HABITABLE STRUCTURE ID	ADDRESS	ADDRESS 2	CITY	ST	ZIP
1098	TEXAS A & M UNIVERSTIY	R4		SYSTEMS ADMIN BLDG ROOM 9		COLLEGE STATION	TX	77843-0
1112	TEXAS A & M UNIVERSTIY	C7,N4,R4		SYSTEMS ADMIN BLDG ROOM 9		COLLEGE STATION	TX	77843-0
1114	TEXAS A & M UNIVERSTIY	R4		SYSTEMS ADMIN BLDG ROOM 9		COLLEGE STATION	TX	77843-0
1126	TEXAS A & M UNIVERSTIY	C7,L4,N4,Q4,R4		SYSTEMS ADMIN BLDG ROOM 9		COLLEGE STATION	TX	77843-0
757	THE JAMES W STAPLES RANCHES FAMILY	A6,I5,M5,N5,S5,U5		212 E KINGS LANE		TULETA	TX	78162
1060	THELMA KOWALIK	F5		PO BOX 111		NORMANNA	TX	78142
369	THOMAS LAWSON	G1,J1,K1		5086 CR 346		BEEVILLE	TX	78102
312	TINDOL DAVIS RAY	H1		275 TRAVIS RD		DECATUR	TX	76234-4944
331	TINDOL DAVIS RAY	H1		275 TRAVIS RD		DECATUR	TX	76234-4944
308	TINDOL REAGAN	G1		510 COUNTY ROAD 332		BEEVILLE	TX	78102-8285
311	TINDOL REAGAN	A1,G1,H1		510 COUNTY ROAD 332		BEEVILLE	TX	78102-8285
351	TOVAR JOSE I & DELIA V	H1		400 COUNTY ROAD 325		GEORGE WEST	TX	78022-3690
138	TRAYLER DALE FAMILY TRUST	O		4910 MARGO DR		CORPUS CHRISTI	TX	78411-4006
1220	TRAYLOR LAND & CATTLE LTD	D4		600 JEFFERSON STE 350		HOUSTON	TX	78376
1224	TRAYLOR LAND & CATTLE LTD	D4		600 JEFFERSON STE 350		HOUSTON	TX	78376
1232	TRAYLOR LAND & CATTLE LTD	D4		600 JEFFERSON STE 350		HOUSTON	TX	78376
1234	TRAYLOR LAND & CATTLE LTD	D4		600 JEFFERSON STE 350		HOUSTON	TX	78376
772	TREPTOW PAUL W JR	Q3		724 W NETTIE		KINGSVILLE	TX	78363-3
778	TREPTOW PAUL W JR	Q3		724 W NETTIE		KINGSVILLE	TX	78363-3
986	TROCHESSET LOUIS & JEANENE	E5		7184 SPANISH GRANT		GALVESTON	TX	77554
303	TURNBOW JAMES M & MARY JANE	Y		P O BOX 310		BEEVILLE	TX	78104-0310
314	TURNBOW JAMES M & MARY JANE	Y		P O BOX 310		BEEVILLE	TX	78104-0310
317	TURNBOW JAMES M & MARY JANE	D1,F1,L1		P O BOX 310		BEEVILLE	TX	78104
327	TURNBOW JAMES M & MARY JANE	D1,F1,J1,L1,Y		P O BOX 310		BEEVILLE	TX	78104
343	TURNBOW JAMES M & MARY JANE	D1,F1,J1,L1,Y		P O BOX 310		BEEVILLE	TX	78104-0
533	TURNER J T ESTATE	K2		4898 FM 673		BEEVILLE	TX	78102-8
834	TURNER PATRICIA M ETAL	T4,T5,W5,X5,Y4,Z5		901 N BUCHANAN		BEEVILLE	TX	78102-4
946	TURNER PATRICIA M ETAL	B5,C5,E5,S4,Y4		901 N BUCHANAN		BEEVILLE	TX	78102-4
1202	TYLER BARBARA	B7,H4,I4		14922 DASMARIANES		CORPUS CHRISTI	TX	78418
1187	VALENCIA RICARDO & CAROL	U4		4212 HACKBERRY DR		BEEVILLE	TX	78102-8
879	VANDEVER PATRICIA CHERYL	S3		2936 ST JOSEPH ST #D		CORPUS CHRISTI	TX	78418-5
882	VANDEVER PATRICIA CHERYL	S3		2936 ST JOSEPH ST #D		CORPUS CHRISTI	TX	78418-5
746	VASQUEZ JULIAN JR	A6,I5,M5,N5,S5,U5		P O BOX 194		PETTUS	TX	78146-0
896	VELASQUEZ BENITO EST & PAULA	S3	88					
908	VELASQUEZ MARCUS EDWARD ET AL	N3		PO BOX 4302		BEEVILLE	TX	78102
1071	VILLARREAL HUMBERTO	C7		296 DICKERSON		BEEVILLE	TX	78102-8
1134	WALES JAMES S-CHARISSA L	B7		904 COMMERCE ST		REFUGIO	TX	78377-0
1163	WALES JAMES S-CHARISSA L	B7,I4		904 COMMERCE ST		REFUGIO	TX	78377-0
257	WALKER LYNDON & BARBARA	W		37 CALLE CIENEGA		PLACITAS	NM	87043-9305
200	WALLEK LEE & ROBIN	P		201 COUNTY ROAD 323		BEEVILLE	TX	78102-8361
251	WALPOLE SHELDON J & KIMBERLY D	W		901 FM 1596		GEORGE WEST	TX	78022-3797
232	WALSHAK BYRON K & GAYE W	V		157 PATTON LN		SANDIA	TX	78383-2312
237	WALSHAK BYRON K & GAYE W	V		157 PATTON LN		SANDIA	TX	78383-2312

Habitable Structure Cross-Reference Table

PUC Docket No. 49347

Attachment 8

25 of 26

TRACT NUMBER	OWNER NAME	LINKS	HABITABLE STRUCTURE ID	ADDRESS	ADDRESS 2	CITY	ST	ZIP
855	WAPPLER JOHN M SR	M5		13 BIMINI		ROCKPORT	TX	78382-3
402	WEATHERSBEE JULIA ANN POULIOT	M1		8911 TWEED BERWICK DR		AUSTIN	TX	78750-3
419	WEATHERSBEE JULIA ANN POULIOT	O1		8911 TWEED BERWICK DR		AUSTIN	TX	78750-3
433	WEATHERSBEE JULIA ANN POULIOT	O1,S1,U1		8911 TWEED BERWICK DR		AUSTIN	TX	78750-3
1257	WELDER DAMIAN W	D4		4843 HWY 202		BEEVILLE	TX	78102-8
1265	WELDER DAMIAN W	D4		4843 HWY 202		BEEVILLE	TX	78102
1068	WELDER R J RANCH LTD	A7,B4,C4,J6,W3,Z3,Z6		100 W OLMOS DR		SAN ANTONIO	TX	78212
1119	WELDER R J RANCH LTD	Z6		115 E TRAVIS SWE 900		SAN ANTONIO	TX	78205
1140	WELDER R J RANCH LTD	Z6		115 E TRAVIS SWE 900		SAN ANTONIO	TX	78205
1141	WELDER R J RANCH LTD	A7,C4,Z6		115 E TRAVIS SWE 900		SAN ANTONIO	TX	78205
1144	WELDER R J RANCH LTD	Z6		115 E TRAVIS SWE 900		SAN ANTONIO	TX	78205
1145	WELDER R J RANCH LTD	Z6		115 E TRAVIS SWE 900		SAN ANTONIO	TX	78205
1155	WELDER R J RANCH LTD	A7		115 E TRAVIS SWE 900		SAN ANTONIO	TX	78205
1214	WELDER R J RANCH LTD	D4		115 E TRAVIS SWE 900		SAN ANTONIO	TX	78205
1241	WELDER R J RANCH LTD	D4		115 E TRAVIS SWE 900		SAN ANTONIO	TX	78205
1258	WELDER R J RANCH LTD	D4		115 E TRAVIS SWE 900		SAN ANTONIO	TX	78205
683	WELLS FARGO BANK TEXAS N A - KEVIN	N3		1 OCONNOR PLZ #200		VICTORIA	TX	77901-6550
333	WEST JOHN D	D1		2305 SAN FELIPE		HOUSTON	TX	77019
336	WEST JOHN D	D1		2305 SAN FELIPE		HOUSTON	TX	77019-3
338	WEST JOHN D	D1,L1		2305 SAN FELIPE		HOUSTON	TX	77019
340	WEST JOHN D	D1,F1,L1		2305 SAN FELIPE		HOUSTON	TX	77019-3
344	WEST JOHN D	L1		2305 SAN FELIPE		HOUSTON	TX	77019-3
346	WEST JOHN D	F1,J1,Y		2305 SAN FELIPE		HOUSTON	TX	77019-3
377	WEST JOHN D	E1		2305 SAN FELIPE		HOUSTON	TX	77019
657	WHIDDON E C III	E3		13803 SHAVANO GLENN		SAN ANTONIO	TX	78230-5
670	WHIDDON E C III	E3		13803 SHAVANO GLENN		SAN ANTONIO	TX	78230-5
263	WIEMERS PATSY L	V		139 COUNTY ROAD 324		THREE RIVERS	TX	78071-2515
1159	WILHITE MARION E	L4		P O BOX 1108		BEEVILLE	TX	78104-1
1088	WILLBANKS GWENDOLYN ETAL	E4,F4,G4		2444 COUNTRY CLUB		PEARLAND	TX	77581-5
1105	WILLBANKS GWENDOLYN ETAL	E4,F4,G4		2444 COUNTRY CLUB		PEARLAND	TX	77581-5
1106	WILLBANKS GWENDOLYN ETAL	E4,F4,G4		2444 COUNTRY CLUB		PEARLAND	TX	77581-5
925	WILLIAM ISAAC CORRIGAN, JR	A4	89	2030 RIDGEWAY LANE		BEEVILLE	TX	78102
1091	WILLIAMS DAVID J	C4		2689 EARLS TRAIL		BEEVILLE	TX	78102-1
278	WILLIAMS KIMBERLY LOUISE	A1,G1,H1,W,X		2708 ROANOKE RIDGE RD		BARTLESVILLE	OK	74006-1836
1076	WILLIAMS MARION E & LUCILLE	G4		P O DRAWER 250		BEEVILLE	TX	78104
282	WILLIAMS WILLARD	A1,G1,H1		PO BOX 930		GEORGE WEST	TX	78022-0930
638	WILLS BOB & EVANGELINE	V2		P O BOX 648		WHEELER	TX	79096-0
654	WILLS BOB & EVANGELINE	V2		P O BOX 648		WHEELER	TX	79096-0
1194	WILSHUSEN GEORGE H & JOAN H	U4		9902 MOORBERRY LANE		HOUSTON	TX	77080 6404
1197	WILSHUSEN GEORGE H & JOAN H	U4		9902 MOORBERRY LANE		HOUSTON	TX	77080 6404
1199	WILSHUSEN GEORGE H & JOAN H	U4		9902 MOORBERRY LANE		HOUSTON	TX	77080 6404
1201	WILSHUSEN GEORGE H & JOAN H	U4		9902 MOORBERRY LANE		HOUSTON	TX	77080 6404
1204	WILSHUSEN GEORGE H & JOAN H	U4		9902 MOORBERRY LANE		HOUSTON	TX	77080 6404

Habitable Structure Cross-Reference Table

PUC Docket No. 49347

Attachment 8

26 of 26

TRACT NUMBER	OWNER NAME	LINKS	HABITABLE STRUCTURE ID	ADDRESS	ADDRESS 2	CITY	ST	ZIP
1206	WILSHUSEN GEORGE H & JOAN H	U4		MOORBERRY LANE		HOUSTON	TX	77080 6404
1207	WILSHUSEN GEORGE H & JOAN H	U4		9902 MOORBERRY LANE		HOUSTON	TX	77080 6404
1230	WILSHUSEN GEORGE H ET AL	P4		9310 CAMPBELL RD		HOUSTON	TX	77080-8
1072	WILSON JOHN DAVID	E4		3001 HWY 202		BEEVILLE	TX	78102
753	WINKLE ANN MALONE	K3		2808 PHOENIX WAY		ROUND ROCK	TX	78664-7
758	WINKLE ANN MALONE	K3		2808 PHOENIX WAY		ROUND ROCK	TX	78664-7
776	WINKLE ANN MALONE	K3		2808 PHOENIX WAY		ROUND ROCK	TX	78664-7
781	WINKLE ANN MALONE	K3		2808 PHOENIX WAY		ROUND ROCK	TX	78664-7
1212	WINSAUER WELDON O & ALETHEA	M4		P O BOX 39		BEEVILLE	TX	78104-0
1223	WINSAUER WELDON O & ALETHEA	M4		P O BOX 39		BEEVILLE	TX	78104-0
1235	WINSAUER WILLIAM & JOHN WINSAUER	K4,M4,P4		PO BOX 910		BEEVILLE	TX	78104
1236	WINSAUER WILLIAM O & JOHN S	D4,H4,K4,M4,P4		P O BOX 39		BEEVILLE	TX	78104-0
1238	WINSAUER WILLIAM O & JOHN S	D4,H4,K4		P O BOX 39		BEEVILLE	TX	78104
177	WOELFEL BETTY WALDEAN	O		686 COUNTY ROAD 237		THREE RIVERS	TX	78071-2651
182	WOELFEL BETTY WALDEAN	N,O		686 COUNTY RD 237		THREE RIVERS	TX	78071-2651
1058	WOOD CHESTER & LAURA	O4		872 DICKERSON RD		BEEVILLE	TX	78102-8
1081	WOOD CHESTER & LAURA	R4		872 DICKERSON RD		BEEVILLE	TX	78102-8
956	WRIGHT JOSEPH P	D7		P O BOX 614		BEEVILLE	TX	78104-0
295	WRIGHT RICHARD E & SUSAN M	G1		PO BOX 10174		CORPUS CHRISTI	TX	78460-0174
1001	WYATT CHARLES R & VALERIE SUE	K5	141	108 CR 201		BEEVILLE	TX	78102
590	YANEZ JOHN	J2		4701 FM 673		BEEVILLE	TX	78102-8
1073	YOUNG JOHN A & RINDA	E4	120	2710 CHASE RD		BEEVILLE	TX	78102-8
1040	YOUNTS LOUIS K & YVONNE M	A4		4702 HWY 181 S		BEEVILLE	TX	78102-8
1064	YOUNTS LOUIS K & YVONNE M	A4		4702 HWY 181 S		BEEVILLE	TX	78102-8
1107	YOUNTS YVONNE M	A4		4702 HWY 181 S		BEEVILLE	TX	78102-8



an AEP Company

BOUNDLESS ENERGY

AEP Texas
400 W 15th Street, Suite 1520
Austin TX 78701
aeptexas.com

April 5, 2019

<Owner>

<Address>

<City, State Zip>

Re: PUC Docket No. 49347**Application of AEP Texas Inc. to Amend its Certificate of Convenience and Necessity for the Three Rivers to Borglum to Tuleta 138-kV Transmission Line in Live Oak and Bee Counties**

<Greeting:>

AEP Texas Inc. (AEP Texas) gives notice of its intent to amend its Certificate of Convenience and Necessity (CCN) to construct a 138-kV electric transmission line in Live Oak and Bee Counties, Texas (Project).

The Project consists of two different transmission line segments. The first segment will begin at the existing AEP Texas Three Rivers Substation located northeast of the City of Three Rivers on State Highway 72 in Live Oak County, Texas. This segment of the Project will extend southeast until it reaches the proposed AEP Texas Borglum Substation to be located south of the City of Beeville on U.S. Highway 181 Business in Bee County, Texas. This portion of the Project is referred to as the Three Rivers to Borglum Segment, or the TRB Segment. The second segment of the Project will begin at the proposed Borglum Substation and will continue in a northerly direction until it reaches the existing AEP Texas Tuleta Substation located north of the community of Tuleta in Bee County. This portion of the Project is referred to as the Borglum to Tuleta Segment, or the BT Segment.

AEP Texas routing options for this Project range from approximately 28.32 miles to 46.70 miles for the TRB Segment, and 21.66 to 37.52 miles for the BT Segment. The estimated cost of the routing options ranges from approximately \$34.311 million to \$56.190 million for the TRB Segment, and \$39.539 million to \$63.635 million for the BT Segment. AEP Texas plans to construct the transmission line on steel single-pole structures.

AEP Texas has filed an application with the Public Utility Commission of Texas (PUC) in Docket No. 49347 - *Application of AEP Texas Inc. to Amend its Certificate of Convenience and Necessity for the Three Rivers to Borglum to Tuleta 138-kV Transmission Line in Live Oak and Bee Counties* (Application).

Your land might be directly affected in this docket. If one of the AEP Texas routes is approved by the PUC, AEP Texas will have the right to build a facility that might directly affect your land. The PUC docket will not determine the value of your land or the value of an easement if one is needed by AEP Texas to build the facility.

All routes and route segments (links) included in this notice are available for selection and approval by the Public Utility Commission of Texas.

If you have questions about the transmission line, you may contact AEP Texas Project team by phone at (844) 629-4296 or online at www.aeptexas.com/liveoak.

The enclosed brochure entitled "*Landowners and Transmission Line Cases at the PUC*" provides basic information about how you may participate in this docket, and how you may contact the PUC. Please read this brochure carefully. The brochure includes sample forms for making comments and for making a request to intervene as a party in this docket.

The PUC's brochure emphasizes that: ***The only way to fully participate in the PUC's decision on where to locate the transmission line is to intervene in the docket. It is important for an affected person to intervene because the utility is not obligated to keep affected persons informed of the PUC's proceedings and cannot predict which route may or may not be approved by the PUC.***

In addition to the contacts listed in the brochure, you may call the PUC's Customer Assistance Hotline toll free at (888) 782-8477. Hearing- and speech-impaired individuals with text telephones (TTY) may contact the PUC's Customer Assistance Hotline at (512) 936-7136 or toll free at (800) 735-2989. If you wish to participate in this docket by becoming an intervenor, the deadline for intervention in the proceeding is May 20, 2019; and the PUC should receive a letter from you requesting intervention by that date. Mail the request for intervention and 10 copies of the request to the following address:

Public Utility Commission of Texas
Central Records, Attn: Filing Clerk
1701 N. Congress Avenue
P. O. Box 13326
Austin, Texas 78711-3326

Persons who wish to intervene in the docket must also mail a copy of their request for intervention to all parties in the docket and all persons that have pending motions to intervene; at or before the time the request for intervention is mailed to the PUC. In addition to the intervention deadline, other important deadlines may already exist that affect your participation in this docket. You should review the orders and other filings already made in the docket. The enclosed brochure explains how you can access these filings.

A map illustrating AEP Texas routing options is enclosed for your review. Also enclosed is a written description of the routing links that make up the routes that have been filed with the Commission in AEP Texas CCN Application. Detailed routing maps may be reviewed on the internet at www.aeptexas.com/liveoak; or during normal library hours at:

Live Oak County Library
102 Le Roy St.
Three Rivers, Texas

Joe Barnhart Bee County Library
110 W. Corpus Christi St.
Beeville, Texas

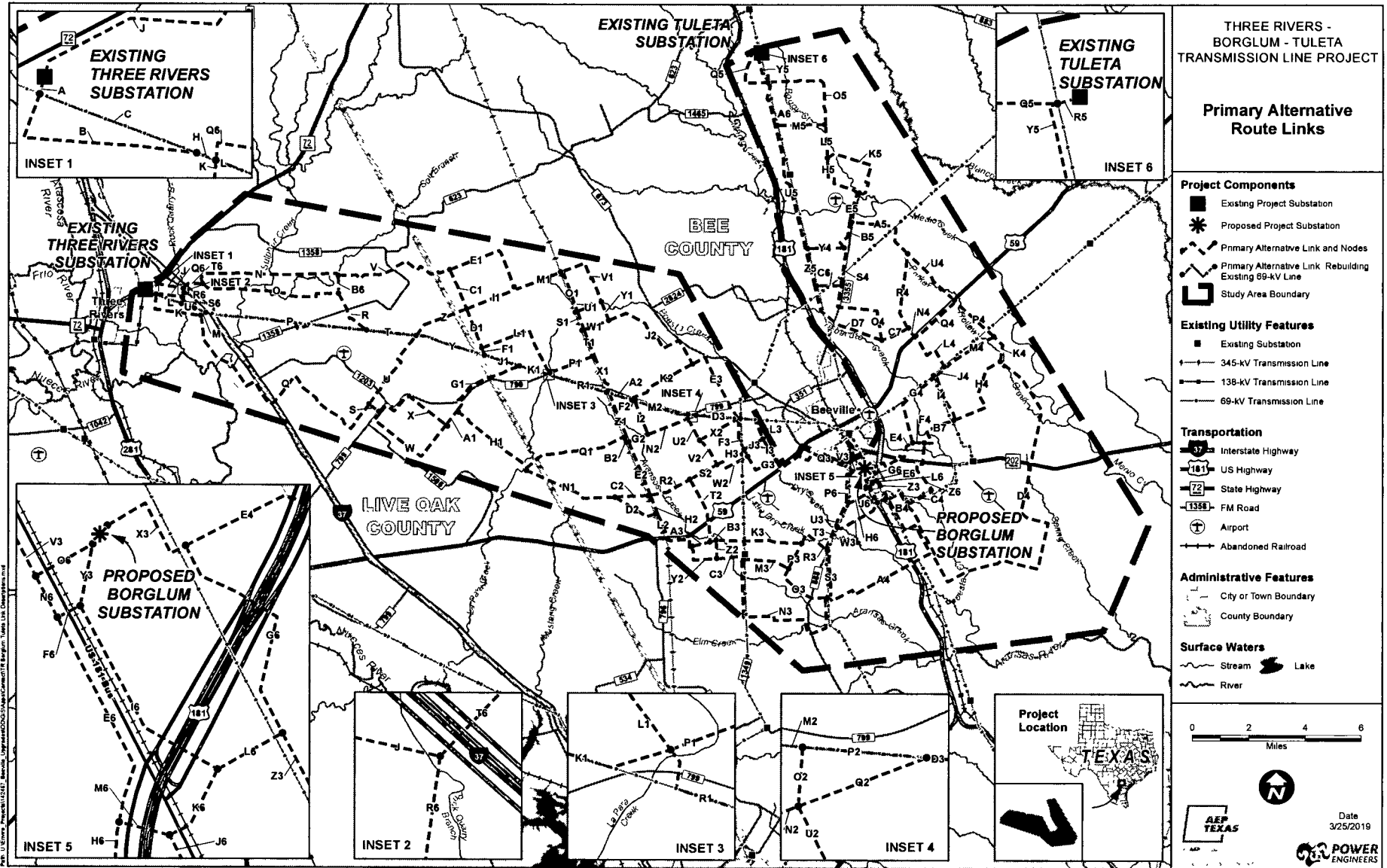
The PUC will make the final determination of which route will be approved for this transmission line Project. Any one of the proposed routes or any other combination of the routing links could be approved by the PUC.

Sincerely,



Randal E. Roper
Regulatory Case Manager

Enclosures



Application of AEP Texas Inc. to Amend its Certificate of Convenience and Necessity for the Three Rivers to Borglum to Tuleta 138-kV Transmission Line in Live Oak and Bee Counties

Route Descriptions

AEP Texas Inc. (AEP Texas) has filed an application with the Public Utility Commission of Texas (PUC) to amend its Certificate of Convenience and Necessity (CCN) to construct the proposed Three Rivers to Borglum to Tuleta 138-kV transmission line (Project). The Project consists to two different transmission line segments. The first segment will begin at the existing AEP Texas Three Rivers Substation in Live Oak County, Texas. This segment of the Project will extend southeast until it reaches the proposed AEP Texas Borglum Substation to be located south of the City of Beeville in Bee County, Texas. This portion of the Project is referred to as the Three Rivers to Borglum Segment, or the TRB Segment. The second segment of the Project will begin at the proposed Borglum Substation and will continue in a northerly direction until it reaches the existing AEP Texas Tuleta Substation located north of the community of Tuleta in Bee County. This portion of the Project is referred to as the Borglum to Tuleta Segment, or the BT Segment.

In the CCN application for this project, AEP Texas has presented 159 links to develop possible routes for the Project. For consideration by the PUC, AEP Texas has presented 21 different link combinations for the TRB Segment from Three Rivers to Borglum, and 11 different link combinations for the BT Segment from Borglum to Tuleta.

The following table lists the link combinations that make up AEP Texas TRB Routes.

TRB Routes	Links
TRB 1	J-T6-N-V-E1-M1-V1-Y1-J2-E3-L3-I3-Q3-V3-O6
TRB 2	J-T6-N-V-E1-M1-O1-U1-Y1-J2-E3-F3-J3-I3-Q3-V3-O6
TRB 3	J-T6-N-V-C1-D1-L1-R1-A2-K2-E3-F3-H3-G3-Q3-V3-O6-
TRB 4	A-C-H-Q6-R6-T6-N-V-C1-D1-F1-J1-K1-P1-X1-A2-F2-I2-N2-Q2-D3-L3-I3-Q3-V3-O6
TRB 5	J-T6-N-B6-R-T-Y-J1-K1-R1-Z1-B2-G2-N2-U2-V2-W2-H3-J3-I3-Q3-V3-O6
TRB 6	J-T6-O-R-T-Y-J1-K1-R1-Z1-B2-E2-R2-T2-B3-K3-R3-T3-U3-P6-V3-O6
TRB 7	A-C-H-Q6-S6-U6-P-T-Y-J1-K1-R1-A2-F2-M2-O2-U2-V2-W2-G3-Q3-V3-O6
TRB 8	A-C-H-L-U6-P-T-Y-J1-K1-R1-A2-F2-M2-P2-D3-L3-I3-Q3-V3-O6-
TRB 9	A-B-H-K-M-P-T-Z-I1-M1-O1-S1-W1-J2-E3-F3-H3-G3-Q3-V3-O6
TRB 10	A-B-H-K-Q-U-Y-J1-K1-R1-A2-F2-I2-N2-U2-X2-L3-I3-Q3-V3-O6
TRB 11	A-C-H-K-Q-S-X-A1-G1-K1-R1-A2-F2-M2-P2-D3-L3-I3-Q3-V3-O6
TRB 12	A-C-H-K-Q-S-X-A1-H1-Q1-B2-E2-H2-L2-A3-B3-Z2-C3-M3-P3-R3-T3-U3-H6-E6-N6-O6
TRB 13	A-C-H-K-Q-S-X-A1-H1-N1-C2-R2-S2-W2-G3-Q3-V3-O6
TRB 14	A-B-H-K-Q-S-W-A1-H1-N1-C2-H2-L2-Y2-C3-M3-O3-S3-T3-W3-J6-M6-E6-F6-Y3
TRB 15	A-B-H-K-Q-S-W-A1-H1-N1-D2-L2-Y2-C3-N3-A4-B4-J6-K6-I6-Y3
TRB 16	J-T6-N-V-E1-M1-O1-S1-T1-X1-Z1-B2-E2-H2-L2-A3-B3-K3-R3-T3-W3-J6-K6-I6-Y3
TRB 17	A-C-H-L-U6-P-T-Y-J1-K1-R1-Z1-B2-E2-H2-L2-A3-B3-K3-R3-T3-U3-P6-V3-O6
TRB 18	A-C-H-L-U6-P-T-Y-J1-K1-R1-A2-F2-M2-P2-D3-F3-J3-I3-Q3-V3-O6
TRB 19	A-C-H-L-U6-P-T-Y-J1-K1-R1-A2-F2-M2-P2-D3-F3-H3-G3-Q3-V3-O6
TRB 20	A-C-H-L-U6-P-T-Y-J1-K1-R1-A2-F2-I2-N2-U2-V2-W2-G3-Q3-V3-O6
TRB 21	A-C-H-L-U6-P-T-Y-J1-K1-R1-Z1-B2-E2-R2-S2-W2-G3-Q3-V3-O6

**Application of AEP Texas Inc. to Amend its Certificate of Convenience and Necessity for the
Three Rivers to Borglum to Tuleta 138-kV Transmission Line in Live Oak and Bee Counties**

The following narrative describing the links, along with the enclosed map that shows these links, provides a detailed description of the links that form the 21 TRB Routes.

LINK A

Link A begins at the Three Rivers Substation, on the south side of SH 72 in Live Oak County. The link travels southwest for approximately 0.03 mile until it reaches the intersection with Links B and C.

LINK B

Link B begins at the intersection with Links A and C. The link travels southwest for approximately 0.11 mile and turns to the east for approximately 0.39 mile. The link terminates at the intersection with Links C and H.

LINK C

Link C begins at the intersection with Links A and B. The link travels to the east-southeast for approximately 0.38 mile. The link terminates at the intersection with Links B and H. This link is a rebuild of the existing 69-kV transmission line.

LINK H

Link H begins at the intersection with Links B and C. The link travels to the east-southeast for approximately 0.05 mile. The link terminates at the intersection with Links L, K, and Q6. This link is a rebuild of the existing 69-kV transmission line.

LINK J

Link J begins at the existing Three Rivers Substation, on the south side of SH 72. The link travels to the north for approximately 0.03 mile. The link then angles to the northeast for approximately 0.21 mile, paralleling the south side of SH 72. The link then angles to the east for approximately 0.20 mile and angles to the northeast for approximately 0.09 mile. The link angles to the east for approximately 0.94 mile, crossing Rock Quarry Branch Stream. The link terminates at the intersection with Links R6 and T6, on the south side of IH 37.

LINK K

Link K begins at the intersection with Links H, L, and Q6. The link travels to the south for approximately 0.54 mile. The link turns to the east for approximately 1.66 miles, crossing Rock Quarry Branch stream. The link terminates at the intersection with Links M and Q.

LINK L

Link L begins at the intersection with Links H, K, and Q6. The link travels to the east-southeast for approximately 0.97 mile. The link terminates at the intersection with Links S6 and U6. This link is a rebuild of the existing 69-kV transmission line.

LINK M

Link M begins at the intersection with Links K and Q. The link travels to the northeast for approximately 0.21 mile. The link terminates at the intersection of Links P and U6, on the west side of IH 37.

LINK N

Link N begins at the intersection with Links O and T6. The link travels to the north-northwest for approximately 0.20 mile and angles to the northeast for approximately 0.23 mile. The link angles to the east for approximately 4.79 miles, crossing Sulphur Creek and Salt Branch Stream. The link turns to the south for approximately 0.07 mile. The link terminates at the intersection with Links V and B6.

LINK O

Link O begins at the intersection with Links N and T6. The link travels to the southeast for approximately 0.25 mile. The link angles east for approximately 0.54 mile, then angles east-northeast for approximately 0.42 mile, and then angles east-southeast for approximately 0.66 mile, crossing Sulphur Creek and Salt Branch Stream. The segment then angles east for approximately 0.66 mile. The link angles east-southeast for approximately 0.61 mile. The link angles to the southeast for approximately 0.11 mile, crossing Salt Branch Stream. The link then angles slightly to the east for approximately 0.92 mile. The link turns to the north for approximately 0.11 mile and turns to the east for approximately 0.83 mile. The link terminates at the intersection with Links R and B6.

**Application of AEP Texas Inc. to Amend its Certificate of Convenience and Necessity for the
Three Rivers to Borglum to Tuleta 138-kV Transmission Line in Live Oak and Bee Counties**

LINK P

Link P begins at the intersection with Links M and U6, on the west side of IH 37. The link travels to the southeast for approximately 0.22 mile. The link angles to the northeast for approximately 0.10 mile, crossing IH 37. The link angles southeast for approximately 0.10 mile, and angles to the east-southeast for approximately 3.15 miles, crossing Sulphur Creek. The link angles to the east-southeast for approximately 0.03 mile, crossing FM 1358, and turns to the northeast for approximately 0.10 mile. The link angles southeast for approximately 2.20 miles. The link terminates at the intersection with Links R and T. This link is a rebuild of an existing 69-kV transmission line.

LINK Q

Link Q begins at the intersection with Links K and M. The link travels to the south for approximately 0.90 mile. The link angles to the south-southeast for approximately 0.80 mile. The link angles to the east-southeast for approximately 0.56 mile, crossing Sulphur Creek twice. The link then angles back to the southeast for approximately 0.95 mile, crossing Sulphur Creek again. The link turns to the northeast for approximately 0.42 mile and turns to the southeast, paralleling the west side of IH 37 for approximately 1.04 miles. The link turns to the northeast for approximately 0.10 mile, crossing IH 37 and angles to the north-northeast for approximately 1.15 miles. The link turns to the southeast for approximately 1.13 miles and angles south-southeast for approximately 0.17 mile. The link angles to the southeast for approximately 1.14 miles and angles to the south-southeast for approximately 0.11 mile. The link angles to the southeast for approximately 0.31 mile and turns to the northeast for approximately 1.11 miles. The link terminates at the intersection with Links S and U.

LINK R

Link R begins at the intersection of Links O and B6. The link travels to the southeast for approximately 0.61 mile, and angles to the south-southeast for approximately 0.38 mile, crossing FM 1358. The link angles to the east for approximately 0.09 mile, and angles to the southeast for approximately 0.68 mile. The link terminates at the intersection with Links P and T.

LINK S

Link S begins at the intersection of Links Q and U. The link travels to the southeast for approximately 0.44 mile, crossing FM 799. The link terminates at the intersection of Links W and X, on the east side of FM 799.

LINK T

Link T begins at the intersection of Links P and R. The link travels to the east-southeast for approximately 1.78 miles. The link terminates at the intersection of Links U, Y, and Z. This link is a rebuild of an existing 69-kV transmission line.

LINK U

Link U begins at the intersection with Links Q and S. The link travels to the northeast for approximately 0.52 mile, and angles to the east-northeast for approximately 0.13 mile, crossing FM 1203. The link angles to the north-northeast for approximately 0.28 mile, and angles to the northeast for approximately 0.98 mile. The link turns to the west-northwest for approximately 0.17 mile. The link turns to the northeast for approximately 1.10 miles. The link terminates at the intersection with Links T, Y, and Z.

LINK V

Link V begins at the intersection with Links N and B6. The link travels to the east for approximately 0.65 mile and angles to the southeast for approximately 0.21 mile. The link angles to the northeast for approximately 0.19 mile and angles to the east for 0.59 mile. The link angles to the northeast for approximately 0.13 mile, and angles to the east-northeast for approximately 0.33 mile. The link angles to the north-northeast for approximately 0.10 mile, crossing FM 1358, and angles to the northeast for approximately 0.49 mile. The link angles to the southeast for approximately 0.51 mile. The link turns to the northeast for approximately 0.18 mile and turns to the southeast for approximately 0.48 mile. The link angles to the east-northeast for approximately 0.27 mile, crossing from Live Oak County into Bee County. The link angles to the south-southeast for approximately 0.10 mile and angles to the east-northeast for approximately 0.42 mile. The link terminates at the intersection with Link C1 and E1.

LINK W

Link W begins at the intersection with Links S and X, on the east side of FM 799. The travels to the southwest for approximately 0.33 mile, paralleling the east side of FM 799. The link turns to the southeast for approximately 2.28 miles and turns to the north-northeast for approximately 1.45 miles. The link terminates at the intersection with Links X and A1.

**Application of AEP Texas Inc. to Amend its Certificate of Convenience and Necessity for the
Three Rivers to Borglum to Tuleta 138-kV Transmission Line in Live Oak and Bee Counties**

LINK X

Link X begins at the intersection of Links S and W, on the east side of FM 799. The link travels to the northeast for approximately 1.28 miles, paralleling the east side of FM 799 following the curve of the road. The link angles to the east for 0.20 mile. The link angles to the southeast for approximately 1.73 miles. The link terminates at the intersection of Links W and A1.

LINK Y

Link Y begins at the intersection of Links T, U, and Z. The link travels to the east for approximately 0.37 mile. The link angles to the east-southeast for approximately 2.21 miles, crossing from Live Oak County into Bee County. The link terminates at the intersection with Links F1 and J1 in Bee County. This link is a rebuild of an existing 69-kV transmission line.

LINK Z

Link Z begins at the intersection with Links T, U, and Y. The link travels to the northeast for approximately 0.48 mile. The link angles to the east-northeast for approximately 1.63 miles, crossing from Live Oak County into Bee County. The link terminates at the intersection with Links D1, C1, and I1.

LINK A1

Link A1 begins at the intersection with Links X and W. The link travels to the northeast for approximately 0.65 mile. The link terminates at the intersection with Links G1 and H1.

LINK C1

Link C1 begins at the intersection with Links V and E1. The link travels to the south-southeast for approximately 0.46 mile, and then angles southeast for approximately 0.12 mile. The segment then angles south-southeast for approximately 0.95 mile.. The link terminates at the intersection with Links Z, I1, and D1.

LINK D1

Link D1 begins at the intersection with Links Z, C1, and I1. The link travels to the south-southeast for approximately 1.52 miles. The link terminates at the intersection with Links F1 and L1.

LINK E1

Link E1 begins at the intersection with Links V and C1. The link travels to the east-northeast for approximately 1.90 miles. The link turns to the southeast for approximately 1.41 miles. The link terminates at the intersection with Links I1 and M1.

LINK F1

Link F1 begins at the intersection with Links D1 and L1. The link travels to the south-southeast for approximately 0.28 mile. The link terminates at the intersection with Links Y and J1.

LINK G1

Link G1 begins at the intersection with Links A1 and H1. The link travels to the northeast for approximately 0.32 mile and turns to the northwest for approximately 0.14 mile, and angles to the north-northwest for approximately 0.06 mile, crossing FM 799. The link turns to the northeast for approximately 1.45 miles, paralleling the north side of FM 799 following the curve of the road and crossing from Live Oak County into Bee County. The link travels to the northeast for approximately 1.09 miles. The link terminates at the intersection with Links J1 and K1.

LINK H1

Link H1 begins at the intersection with Links A1 and G1. The link travels to the southeast for approximately 0.46 mile. The link angles to the south-southeast for approximately 0.08 mile and angles to the southeast for approximately 1.60 miles. The link angles to the south-southeast for approximately 0.11 mile, and angles to the southeast for approximately 0.73 mile. The link angles to the south-southeast for approximately 0.30 mile, crossing La Para Creek. The link terminates at the intersection with Links N1 and Q1.

LINK I1

Link I1 begins at the intersection with Links Z, C1, and D1. The link travels to the northeast for approximately 1.69 miles. The link angles to the north-northeast for approximately 0.23 mile. The link terminates at the intersection with Link E1 and M1.

**Application of AEP Texas Inc. to Amend its Certificate of Convenience and Necessity for the
Three Rivers to Borglum to Tuleta 138-kV Transmission Line in Live Oak and Bee Counties**

LINK J1

Link J1 begins at the intersection with Links Y and F1. The link travels to the east-southeast for approximately 1.31 miles. The link terminates at the intersection of Links G1 and K1. This link is a rebuild of an existing 69-kV transmission line.

LINK K1

Link K1 begins at the intersection with Links G1 and J1. The link travels to the east-southeast for approximately 1.00 mile and then angles to the northeast for approximately 0.14 mile leaving the rebuild of the existing 69-kV transmission line. The link terminates at the intersection with Links L1, P1 and R1, on the north side of FM 799. A portion of this link is a rebuild of an existing 69-kV transmission line.

LINK L1

Link L1 begins at the intersection with Links D1 and F1. The link travels to the northeast for approximately 1.80 miles. The link turns to the south-southeast for approximately 1.74 miles. The link terminates at the intersection with Links K1, P1, and R1, on the north side of FM 799.

LINK M1

Link M1 begins at the intersection with Links E1 and I1. The link travels to the southeast for approximately 0.14 mile. The link angles to the east for approximately 1.68 miles, crossing Poesta Creek and an existing 345-kV transmission line. The link terminates at the intersection with Links O1 and V1, east of an existing 345-kV transmission line.

LINK N1

Link N1 begins at the intersection with Links H1 and Q1. The link travels to the southeast for approximately 2.12 miles, crossing from Live Oak County into Bee County. The link angles to the south for approximately 0.16 mile. The line angles to the east for approximately 1.15 miles. The link terminates at the intersection with Links C2 and D2.

LINK O1

Link O1 begins at the intersection with Links M1 and V1, on the east side of an existing 345-kV transmission line. The link travels to the south-southeast for approximately 1.54 miles, paralleling the east side of the existing 345-kV transmission line and crossing Poesta Creek. The link terminates at the intersection with Links S1 and U1.

LINK P1

Link P1 begins at the intersection of Links K1, L1, and R1, on the north side of FM 799. The link travels to the east-northeast for approximately 1.67 miles, crossing La Para Creek and an existing 345-kV transmission line. The link terminates at the intersection with Links T1 and X1, east of the existing 345-kV transmission line.

LINK Q1

Link Q1 begins at the intersection with Links H1 and N1. The link travels to the northeast for approximately 0.74 mile, crossing from Live Oak County into Bee County. The link angles to the east for approximately 2.15 miles and angles northeast for approximately 0.94 mile, crossing an existing 354-kV transmission line. The link terminates at the intersection with Links Z1 and B2, on the east side of the existing 345-kV transmission line.

LINK R1

Link R1 begins at the intersection with Links K1, L1 and P1, on the north side of FM 799. The link travels to the southeast for approximately 0.03 miles and then angles to the southwest for approximately 0.06 mile, crossing FM 799. The link turns east-southeast for approximately 1.20 miles, paralleling the south side of FM 799 and joining the rebuilding of the existing 69-kV transmission line. The link continues southeast for approximately .91 mile, crossing an existing 345-kV transmission line. The link terminates at the intersection with Links X1, Z1, and A2, on the east side of the existing 345-kV transmission line. This link is a rebuild of an existing 69k-V transmission line.

LINK S1

Link S1 begins at the intersection with Links O1 and U1, on the east side of an existing 345-kV transmission line. The link travels to the south-southeast for approximately 0.70 mile, paralleling the east side of the existing 345-kV transmission line. The link terminates at the intersection with Links T1 and W1.

**Application of AEP Texas Inc. to Amend its Certificate of Convenience and Necessity for the
Three Rivers to Borglum to Tuleta 138-kV Transmission Line in Live Oak and Bee Counties**

LINK T1

Link T1 begins at the intersection of Links S1 and W1, on the east side of an existing 345-kV transmission line. The link travels to the south-southeast for approximately 1.00 mile, paralleling the east side of the existing 345-kV transmission line. The link terminates at the intersection with Links P1 and X1.

LINK U1

Link U1 begins at the intersection with Links O1 and S1, on the east side of an existing 345-kV transmission line. The link travels to the east-northeast for approximately 1.01 miles, crossing Poesta Creek three times. The link terminates at the intersection with Links V1 and Y1.

LINK V1

Link V1 begins at the intersection with Links M1 and O1, on the east side of an existing 345-kV transmission line. The link travels to the east-northeast for approximately 0.90 mile. The link turns to the southeast for approximately 0.60 mile, and turns to the northeast for approximately 0.06 mile. The link turns to the southeast for approximately 0.94 mile. The link terminates at the intersection with Links U1 and Y1.

LINK W1

Link W1 begins at the intersection with Links S1 and T1, on the east side of an existing 345-kV transmission line. The link travels to the east-northeast for approximately 1.03 miles. The link terminates at the intersection with Links Y1 and J2.

LINK X1

Link X1 begins at the intersection with Links P1 and T1, on the east side of an existing 345-kV transmission line. The link travels to the south-southeast for approximately 1.06 miles, paralleling the east side of the existing 345-kV transmission line. The link angles to the southeast for approximately 0.11 mile, and turns to the southwest for approximately 0.11 mile, crossing FM 779. The link angles to the south-southeast for approximately 0.18 mile. The link terminates at the intersection with Links Z1, R1, and A2.

LINK Y1

Link Y1 begins at the intersection with Links U1 and V1. The link travels to the south-southeast for approximately 0.70 mile, crossing Poesta Creek. The link terminates at the intersection with Links W1 and J2.

LINK Z1

Link Z1 begins at the intersection with Links R1, X1, and A2, on the east side of an existing 345-kV transmission line. The link travels to the south-southeast for approximately 1.79 miles, paralleling the east side of an existing 345-kV transmission line and crossing Aransas Creek. The link terminates at the intersection with Links Q1 and B2.

LINK A2

Link A2 begins at the intersection with Links R1, X1, and Z1. The link travels to the east-southeast for approximately 0.84 mile. The link terminates at the intersection with Links F2 and K2. This link is a rebuild of an existing 69-kV transmission line.

LINK B2

Link B2 begins at the intersection with Links Q1 and Z1, on the east side of an existing 345-kV transmission line. The link travels to the south-southeast for approximately 0.16 mile, paralleling the east side of an existing 345-kV transmission line. The link terminates at the intersection with Links E2 and G2.

LINK C2

Link C2 begins at the intersection with Links N1 and D2. The link travels east for approximately 1.21 miles, crossing an existing 345-kV transmission line. The link terminates at the intersection with Links E2, H2 and R2, on the east side of the existing 345-kV transmission line.

LINK D2

Link D2 begins at the intersection with Links N1 and C2. The link travels to the southeast for approximately 1.34 miles. The link angles to the east-northeast for approximately 0.33 mile, crossing an existing 345-kV transmission line. The link terminates at the intersection with Links H2 and L2, on the east side of the existing 345-kV transmission line.

**Application of AEP Texas Inc. to Amend its Certificate of Convenience and Necessity for the
Three Rivers to Borglum to Tuleta 138-kV Transmission Line in Live Oak and Bee Counties**

LINK E2

Link E2 begins at the intersection with Links B2 and G2, on the east side of an existing 345-kV transmission line. The link travels to the south-southeast for approximately 2.08 miles, paralleling the east side of an existing 345-kV transmission line. The link terminates at the intersection with Links C2, H2, and R2.

LINK F2

Link F2 begins at the intersection with Links A2 and K2. The link travels to the east-southeast for approximately 0.22 mile. The link terminates at the intersection with Links I2 and M2. This link is a rebuild of an existing 69-kV transmission line.

LINK G2

Link G2 begins at the intersection with Links B2 and E2. The link travels to the east-northeast for approximately 0.82 mile, crossing Aransas Creek. The link terminates at the intersection with Links I2 and N2.

LINK H2

Link H2 begins at the intersection with Links C2, E2 and R2, on the east side of an existing 345-kV transmission line. The link travels to the south-southeast for approximately 0.70 mile, paralleling the east side of the existing 345-kV transmission line. The link terminates at the intersection with Links D2 and L2.

LINK I2

Link I2 begins at the intersection with Links F2 and M2. The link travels to the south-southeast for approximately 1.30 miles. The link terminates at the intersection with Links G2 and N2.

LINK J2

Link J2 begins at the intersection with Links W1 and Y1. The link travels to the east-northeast for approximately 0.68 mile and angles to the southeast for approximately 0.76 mile. The link angles to the south-southeast for approximately 0.70 mile. The link turns to the northeast for 0.16 mile and turns to the south-southeast for approximately 0.41 mile. The link turns to the northeast for approximately 0.63 mile and turns to the southeast for approximately 1.00 mile. The link terminates at the intersection with Links K2 and E3.

LINK K2

Link K2 begins at the intersection with Links A2 and F2. The link travels to the north for approximately 0.10 mile, crossing FM 799, and angles to the northeast for approximately 0.55 mile. The link angles to the north-northeast for approximately 0.19 mile and angles to the northeast for approximately 1.76 miles. The link terminates at the intersection with Links J2 and E3.

LINK L2

Link L2 begins at the intersection with Links H2 and D2, on the east side of an existing 345-kV transmission line. The link travels to the south-southeast for approximately 0.76 mile, paralleling the east side of the existing 345-kV transmission line. The link angles to the southeast for approximately 0.11 mile, and angles to the south for approximately 0.11 mile, crossing US 59. The link turns to the east for approximately 0.80 mile, paralleling the south side of US 59. The link turns to the south for approximately 0.26 mile and angles to the east-southeast for approximately 0.15 mile. The link terminates at the intersection with Links Y2 and A3.

LINK M2

Link M2 begins at the intersection with Links F2 and I2. The link travels to the south-southeast for approximately 1.63 miles. The link angles to the east for approximately 0.36 mile. The link terminates at the intersection with Links O2 and P2. This link is a rebuild of an existing 69-kV transmission line.

LINK N2

Link N2 begins at the intersection with Links G2 and I2. The link travels to the east-northeast for approximately 1.54 miles. The link terminates at the intersection with Links O2, Q2, and U2.

LINK O2

Link O2 begins at the intersection with Links N2, Q2, and U2. The link travels to the north-northeast for approximately 0.14 mile. The link terminates at the intersection with Links M2 and P2.

**Application of AEP Texas Inc. to Amend its Certificate of Convenience and Necessity for the
Three Rivers to Borglum to Tuleta 138-kV Transmission Line in Live Oak and Bee Counties**

LINK P2

Link P2 begins at the intersection with Links M2 and O2. The link travels to the east for approximately 0.28 mile. The link terminates at the intersection with Links Q2 and D3. This link is a rebuild of an existing 69-kV transmission line.

LINK Q2

Link Q2 begins at the intersection with Links N2, O2, and U2. The link travels to the east-northeast for approximately 0.31 mile. The link terminates at the intersection with Links P2 and D3.

LINK R2

Link R2 begins at the intersection with Links C2, E2 and H2, on the east side of an existing 345-kV transmission line. The link travels to the east-northeast for approximately 0.69 mile, crossing Aransas Creek. The link angles to the northeast for 0.93 mile. The link terminates at the intersection with Links S2 and T2.

LINK S2

Link S2 begins at the intersection with Links R2 and T2. The link travels to the northeast for approximately 1.11 miles. The link terminates at the intersection with Links V2 and W2.

LINK T2

Link T2 begins at the intersection with Links R2 and S2. The link travels to the southeast for approximately 1.35 miles. The link angles to the south-southeast for approximately 0.33 mile and angles to the southeast for 0.08 mile, crossing US 59. The link angles to the southeast for approximately 0.67 mile, crossing Aransas Creek. The link terminates at the intersection with Link A3 and B3.

LINK U2

Link U2 begins at the intersection with Links N2, O2, and Q2. The link travels to the southeast for approximately 0.89 mile. The link terminates at the intersection with Links V2 and X2.

LINK V2

Link V2 begins at the intersection with Links U2 and X2. The link travels to the southeast for approximately 0.46 mile and angles to the south-southeast for approximately 0.64 mile. The link terminates at the intersection with Links S2 and W2.

LINK W2

Link W2 begins at the intersection with Links S2 and V2. The link travels to the northeast for approximately 0.23 mile. The link turns to the southeast for approximately 0.26 mile and turns to the northeast for approximately 0.89 mile, crossing an existing 69-kV transmission line. The link terminates at the intersection with Links G3 and H3.

LINK X2

Link X2 begins at the intersection with Links U2 and V2. The link travels to the northeast for approximately 1.65 miles. The link terminates at the intersection with Links D3, E3, F3 and L3.

LINK Y2

Link Y2 begins at the intersection with Links L2 and A3. The link travels in a curve from east to southeast to south for approximately 0.19 mile. The link travels south for approximately 0.35 mile and turns to the east for approximately 0.74 mile. The link terminates at the intersection with Links Z2 and C3.

LINK Z2

Link Z2 begins at the intersection with Links B3 and K3. The link travels to the south for approximately 0.66 mile. The link terminates at the intersection with Links Y2 and C3.

LINK A3

Link A3 begins at the intersection with Links L2 and Y2. The link travels to the east-northeast for approximately 0.66 mile. The link terminates at the intersection with Links T2 and B3.

LINK B3

Link B3 begins at the intersection with Links T2 and A3. The link travels to the east-northeast for approximately 0.24 mile. The link terminates at the intersection with Links Z2 and K3.

**Application of AEP Texas Inc. to Amend its Certificate of Convenience and Necessity for the
Three Rivers to Borglum to Tuleta 138-kV Transmission Line in Live Oak and Bee Counties**

LINK C3

Link C3 begins at the intersection with Links Y2 and Z2. The link travels to the east for approximately 0.38 mile and angles to the east-northeast for approximately 0.44 mile, crossing Aransas Creek. The link angles to the southeast for approximately 0.18 mile. The link terminates at the intersection with Links M3 and N3, on the west side of FM 1349 and an existing 69-kV transmission line.

LINK D3

Link D3 begins at the intersection with Links P2 and Q2. The link travels to the east-southeast for approximately 1.59 miles. The link terminates at the intersection with Links E3, F3, X2 and L3, on the west side of an existing 69-kV transmission line. This link is a rebuild of an existing 69-kV transmission line.

LINK E3

Link E3 begins at the intersection with Links J2 and K2. The link travels to the northeast for approximately 0.51 mile. The link turns to the southeast for approximately 1.90 miles, and angles to the south-southeast for approximately 0.12 mile, crossing FM 799. The link angles to the east-southeast for approximately 0.54 mile. The link terminates at the intersection with Links X2, D3, F3, and L3, on the west side of an existing 69-kV transmission line.

LINK F3

Link F3 begins at the intersection with Links X2, D3, E3 and L3, on the west side of an existing 69-kV transmission line. The link travels to the south-southwest for approximately 0.92 mile, paralleling the west side of the existing 69-kV transmission line. The link angles to the southeast for approximately 0.22 mile, crossing the existing 69-kV transmission line. The link terminates at the intersection with Links H3 and J3.

LINK G3

Link G3 begins at the intersection with Links W2 and H3. The link travels to the southeast for approximately 0.58 mile and turns to the northeast for approximately 0.82 mile. The link terminates at the intersection with Links I3 and Q3.

LINK H3

Link H3 begins at the intersection with Links F3 and J3. The link travels to the southeast for approximately 0.29 mile. The link terminates at the intersection with Links W2 and G3.

LINK I3

Link I3 begins at the intersection with Links J3 and L3. The link travels to the southeast for approximately 0.92 mile, crossing Dry Creek three times. The link terminates at the intersection with Links G3 and Q3.

LINK J3

Link J3 begins at the intersection with Links F3 and H3. The link travels to the east-northeast for approximately 0.78 mile, crossing Dry Creek. The link terminates at the intersection with Links I3 and L3.

LINK K3

Link K3 begins at the intersection with Links Z2 and B3. The link travels to the east for approximately 1.90 miles, crossing Aransas Creek, FM 1349, and an existing 69-kV transmission line. The link angles to the east-southeast for approximately 0.23 mile and then angles to the east for approximately 0.94 mile. The link terminates at the intersection with Links P3 and R3.

LINK L3

Link L3 begins at the intersection with Links X2, D3, E3 and F3, on the west side of an existing 69-kV transmission line. The link travels to the east-southeast for approximately 0.51 mile, crossing an existing 69-kV transmission line. This section of the link would be a rebuild of an existing 69-kV transmission line. The link angles to the south-southeast for approximately 0.77 mile. The link terminates at the intersection with Links I3 and J3.

LINK M3

Link M3 begins at the intersection with Links C3 and N3, on the west side of FM 1349. The link travels to the east for approximately 0.11 miles, crossing FM 1349 and an existing 69-kV transmission line. The link angles east-southeast for approximately 0.99 mile and angles to the southeast for approximately 0.58 mile. The link terminates at the intersection with Links O3 and P3.

**Application of AEP Texas Inc. to Amend its Certificate of Convenience and Necessity for the
Three Rivers to Borglum to Tuleta 138-kV Transmission Line in Live Oak and Bee Counties**

LINK N3

Link N3 begins at the intersection with Links C3 and M3, on the west side of FM 1349 and an existing 69-kV transmission line. The link travels to the south for approximately 2.10 miles, paralleling the west side of FM 1349 and the existing 69-kV transmission line and crossing Aransas Creek. The link turns to the east for approximately 1.02 miles, crossing FM 1349 and the existing transmission line. The link turns to the south for 0.15 mile and turns to the east for 1.19 miles. The link turns to the southeast for 0.55 mile, paralleling the west side of FM 888 and crossing Elm Creek. The link turns to the east-northeast for approximately 0.66 mile, crossing FM 888. The link turns to the north for approximately 1.06 miles, crossing Elm Creek, Aransas Creek and paralleling the west side of another existing 69-kV transmission line. The link terminates at the intersection with Links O3, S3 and A4, on the west side of an existing 69-kV transmission line.

LINK O3

Link O3 begins at the intersection with Links M3 and P3. The link travels to the southwest for approximately 0.36 mile. The link angles to the southeast for approximately 0.85 mile, and angles to the east-southeast for approximately 0.41 mile, crossing FM 888. The link angles the east for approximately 0.56 mile. The link terminates at the intersection with Links N3, S3, and A4, on the west side of an existing 69-kV transmission line.

LINK P3

Link P3 begins at the intersection with Links M3 and O3. The link travels to the northwest for approximately 1.04 miles. The link terminates at the intersection with Links K3 and R3.

LINK Q3

Link Q3 begins at the intersection with Links G3 and I3, on the north side of US 59. The link travels to the southeast for approximately 0.24 mile, and angles slightly to the east-southeast for approximately 0.10 mile, crossing US 59. The link turns to the northeast for approximately 0.78 mile, paralleling the east side of US 59. The link angles to the southeast for approximately 0.37 mile and turns to the northeast for approximately 0.31 mile. The link turns to the east-southeast for approximately 1.33 miles, crossing an existing 69-kV transmission line. The link angles to the south-southeast for approximately 0.17 mile, paralleling the east side of the existing 69-kV transmission line. The link angles to the east for approximately 0.09 mile, crossing FM 888. The link terminates at the intersection with Links V3 and P6, on the east side of FM 888.

LINK R3

Link R3 begins at the intersection with Links K3 and P3. The link travels to the north-northeast for approximately 0.38 mile, crossing Little Dry Creek. The link turns to the east-southeast for approximately 0.97 mile, crossing Little Dry Creek. The link terminates at the intersection with Links S3 and T3, on the west side of FM 888.

LINK S3

Link S3 begins at the intersection with Links N3, O3 and A4, on the west side of an existing 69-kV transmission line. The link angles to the north-northwest for approximately 0.11 mile, crossing the existing 69-kV transmission line. The link angles to the north-northwest for approximately 1.36 miles, paralleling the east side of the existing 69-kV transmission line. The link angles to the north for approximately 0.24 mile, paralleling the east side of the existing 69-kV transmission line. The link angles to the west-northwest for approximately 0.05 mile, crossing FM 888 and the existing 69-kV transmission line. The link terminates at the intersection with Links R3 and T3, on the west side of FM 888.

LINK T3

Link T3 begins at the intersection with Links R3 and S3, on the west side of FM 888 and an existing 69-kV transmission line. The link travels to the north-northeast for approximately 0.92 mile, paralleling the west side of the existing 69-kV transmission line, FM 888 and crossing Little Dry Creek and Dry Creek. The link terminates at the intersection with Links U3 and W3, on the west side of FM 888.

LINK U3

Link U3 begins at the intersection with Links T3 and W3, on the west side of FM 888 and an existing 69-kV transmission line. The link travels to the north-northeast for approximately 0.98 mile, paralleling the west side of FM 888 and the existing 69-kV transmission line. The link terminates at the intersection with Links H6 and P6, on the west side of the existing 69-kV transmission line and FM 888.

**Application of AEP Texas Inc. to Amend its Certificate of Convenience and Necessity for the
Three Rivers to Borglum to Tuleta 138-kV Transmission Line in Live Oak and Bee Counties**

LINK V3

Link V3 begins at the intersection with Links Q3 and P6, on the east side of FM 888. The link travels to the northeast for approximately 0.29 mile. The link angles to the southeast for approximately 0.10 mile paralleling the west side of US 181 BUS. The link terminates at the intersection with Links N6 and O6, on the west side of US 181 BUS.

LINK W3

Link W3 begins at the intersection with Links T3 and U3, on the west side of FM 888. The link travels to the east-southeast for approximately 0.13 mile, crossing Dry Creek, an existing 69-kV transmission line and FM 888. The link angles to the northeast for approximately 1.32 miles, crossing Dry Creek. The link angles to the north-northeast for approximately 0.23 mile, and angles to the northeast for approximately 0.11 mile, crossing US 181. The link terminates at the intersection with Links B4 and J6.

LINK Y3

Link Y3 begins at the intersection with Links F6 and I6, on the east side of US 181 BUS. The link travels to the north-northwest for approximately 0.14 mile. The link terminates at the proposed Borglum Substation.

LINK A4

Link A4 begins at the intersection with Links O3 and S3, on the west side of an existing 69-kV transmission line. The link travels to the east for approximately 0.05 mile, crossing the existing 69-kV transmission line. The link angles to the southeast for approximately 0.17 mile and angles to the northeast for approximately 0.82 mile. The link turns to the southeast for approximately 0.18 mile. The link turns to the northeast for approximately 3.20 miles, crossing Dry Creek, US 181, a railroad, and another existing 69-kV transmission line. The link turns to the northwest for approximately 1.17 miles and turns to the west-southwest for approximately 0.57 mile. The link turns to the northwest for approximately 1.34 miles, paralleling the east side of the existing 69-kV transmission line. The link terminates at the intersection with Links Z3, B4 and C4.

LINK B4

Link B4 begins at the intersection with Links W3 and J6, on the east side of US 181. The link travels to the east-northeast for approximately 0.33 mile, crossing US 181 BUS, a railroad, and an existing 69-kV transmission line. The link terminates at the intersection with Links Z3, A4, and C4.

LINK B6

Link B6 begins at the intersection with Links N and V. The link travels to the south for approximately 0.65 mile. The link terminates at the intersection with Links O and R.

LINK E6

Link E6 begins at the intersection with Links M6 and H6, on the west side of US 181. The link travels to the northeast approximately 0.12 mile, paralleling the west side US 181. The link angles to the northwest for approximately 0.39 mile, paralleling the west side of US 181 BUS. The link terminates at the intersection with Links N6 and F6, on the west side of US 181 BUS.

LINK F6

Link F6 begins at the intersection with Links E6 and N6, on the west side of US 181 BUS. The link travels to the east-northeast for approximately 0.06 mile, crossing US 181 BUS and an abandoned railroad. The link terminates at the intersection with Links Y3 and I6, on the east side of US 181 BUS.

LINK H6

Link H6 begins at the intersection with Links U3 and P6, on the west side of FM 888. The link travels east-southeast for approximately 0.07 mile, crossing FM 888 and an existing 69-kV transmission line. The link angles to the northeast for 0.66 mile, crossing Dry Creek. The link angles to the north-northwest for approximately 0.26 mile, paralleling the west side US 181. The link terminates at the intersection with Link E6 and M6, on the west side of US 181.

LINK I6

Link I6 begins at the intersection with Links K6 and L6, on the south side of US 181. The link travels to the west-northwest for approximately 0.19 mile, crossing US 181. The link angles to the north-northwest for 0.31 mile, paralleling the northeast side of an abandoned railroad. The link terminates at the intersection with Links Y3 and F6, on the east side of US 181 BUS.

**Application of AEP Texas Inc. to Amend its Certificate of Convenience and Necessity for the
Three Rivers to Borglum to Tuleta 138-kV Transmission Line in Live Oak and Bee Counties**

LINK J6

Link J6 begins at the intersection with Links W3 and B4, on the east side of US 181. The link travels for approximately 0.62 mile, paralleling the west side of US 181 BUS. The link terminates at the intersection with Links K6 and M6, on the east side of US 181 and on the west side of US 181 BUS.

LINK K6

Link K6 begins at the intersection with Links J6 and M6, on the east side of US 181 and on the west side of US 181 BUS. The link travels to the northeast for approximately 0.05 mile, crossing US 181 BUS and a railroad, and the link angles to the north-northeast for approximately 0.14 mile. The link terminates at the intersection with Links I6 and L6, on the east side of US 181.

LINK M6

Link M6 begins at the intersection with Links E6 and H6, on the west side of US 181. The link travels to the east-southeast for approximately 0.12 mile, crossing US 181. The link terminates at the intersection with Links J6 and K6, on the east side of US 181.

LINK N6

Link N6 begins at the intersection with Links V3 and O6, on the west side of US 181 BUS. The link travels to the southeast for approximately 0.11 mile, paralleling the west side of US 181 BUS. The link terminates at the intersection with Links E6 and R6.

LINK O6

Link O6 begins at the intersection with Links V3 and N6, on the west side of US 181 BUS. The link travels to the northeast for approximately 0.15 mile, crossing US 181 BUS and an abandoned railroad. The link terminates at the proposed Borglum Substation.

LINK P6

Link P6 begins at the intersection with Links U3 and H6, on the west side of FM 888 and an existing 69-kV transmission line. The link travels to the north for approximately 1.00 mile, paralleling the west side of FM 888 and the existing 69-kV transmission line. The link turns to the east for approximately 0.08 mile, crossing FM 888 and the existing 69-kV transmission line. The link angles to the north-northeast for approximately 0.12 mile. The link terminates at the intersection with Links Q3 and V3, on the east side of FM 888.

LINK Q6

Link Q6 begins at the intersection with Links H, L, and K. The link travels to the north for approximately 0.04 mile and turns to the east for approximately 0.95 mile. The link terminates at the intersection with Links R6 and S6.

LINK R6

Link R6 begins at the intersection with Links Q6 and S6. The link travels in the north-northwest direction for approximately 0.30 mile, crossing Rock Quarry Branch stream. The link terminates at the intersection with Links J and T6, on the south side of IH 37.

LINK S6

Link S6 begins at the intersection with Links L and U6. The link travels to the north-northwest for approximately 0.24 mile. The link terminates at the intersection with Links Q6 and R6.

LINK T6

Link T6 begins at the intersection with Links J and R6, on the south side of IH 37. The link travels to the north for approximately 0.24 mile, crossing IH 37. The link angles to the northeast for approximately 0.54 mile. The link terminates at the intersection with Links N and O.

LINK U6

Link U6 begins at the intersection with Links L and S6. The link travels to the east-southeast for approximately 0.94 mile, crossing Rock Quarry Branch stream. The link terminates at the intersection with Links M and P. This link is a rebuild of an existing 69-kV transmission line.

Application of AEP Texas Inc. to Amend its Certificate of Convenience and Necessity for the Three Rivers to Borglum to Tuleta 138-kV Transmission Line in Live Oak and Bee Counties

The following table lists the link combinations that make up AEP Texas BT Routes.

BT Routes	Links
BT 1	X3-E4-G4-J4-L4-N4-C7-D7-Z5-U5-A6-Y5-R5
BT 2	X3-G6-Z3-C4-D4-K4-P4-U4-A5-E5-K5-L5-O5-Q5-R5
BT 3	X3-E4-F4-B7-I4-J4-L4-N4-R4-A5-E5-H5-L5-M5-A6-Y5-R5
BT 4	Y3-I6-L6-Z3-C4-Z6-B7-I4-J4-L4-N4-C7-O4-S4-B5-E5-K5-L5-M5-A6-Y5-R5
BT 5	X3-E4-G4-J4-L4-N4-C7-O4-S4-Y4-U5-A6-Y5-R5
BT 6	X3-E4-F4-B7-I4-J4-L4-N4-C7-O4-C6-Z5-U5-A6-Y5-R5
BT 7	X3-G6-Z3-C4-Z6-B7-I4-J4-L4-Q4-U4-A5-E5-H5-L5-O5-Y5-R5
BT 8	X3-E4-G4-J4-M4-P4-U4-A5-E5-K5-L5-M5-A6-Y5-R5
BT 9	X3-E4-F4-B7-H4-K4-P4-U4-A5-E5-K5-L5-M5-A6-Y5-R5
BT 10	X3-G6-Z3-C4-Z6-B7-I4-J4-L4-N4-C7-D7-Z5-U5-A6-Y5-R5
BT 11	Y3-I6-L6-Z3-C4-D4-K4-M4-L4-N4-C7-D7-Z5-U5-A6-Y5-R5

The following narrative describing the links, along with the enclosed map that shows these links, provides a detailed description of the links that form the 11 BT Routes.

LINK X3

Link X3 begins at the proposed Borglum Substation. The link travels to the northeast for approximately 0.10 mile. The link turns to the southeast for approximately 0.13 mile, paralleling the east side of an existing 69-kV transmission line. The link turns to the northeast for 0.04 mile, crossing the existing 69-kV transmission line. The link terminates at the intersection with Links E4 and G6.

LINK Y3

Link Y3 begins at the proposed Borglum Substation. The link travels to the southwest for approximately 0.14 mile. The link terminates at the intersection with Links F6 and I6, on the east side of US 181 BUS.

LINK Z3

Link Z3 begins at the intersection with Links G6 and L6, on the south side of US 181. The link travels to the southeast for approximately 0.72 mile, paralleling the east side of, and crossing, an existing 69-kV transmission line. The link terminates at the intersection with Links A4, B4 and C4, on the south side of the existing 69-kV transmission line.

LINK C4

Link C4 begins at the intersection with Links Z3, A4 and B4. The link travels to the northeast for approximately 0.61 mile, paralleling the south side of an existing 69-kV transmission line and crossing a tributary of Poesta Creek. The link turns to the southeast for approximately 0.52 mile, paralleling the west side of an existing 69-kV transmission line and crossing a tributary of Poesta Creek. The link terminates at the intersection with Links D4 and Z6.

LINK D4

Link D4 begins at the intersection with Links C4 and Z6. The link travels to the southeast for approximately 0.81 mile. The link turns to the southwest for approximately 0.08 mile and turns to the southeast for approximately 1.19 miles. The link turns to the southwest for approximately 0.08 mile and turns to the southeast for approximately 1.20 miles. The link turns to the east-northeast for approximately 1.90 miles, crossing Poesta Creek. The link angles to the northeast for approximately 0.22 mile and angles to the east-southeast for approximately 1.30 miles. The link turns to the north-northeast for approximately 1.70 miles and turns to the west-northwest for approximately 0.72 mile. The link angles to the northwest for approximately 0.34 mile. The link angles to the north for approximately 3.77 miles, crossing Spring Creek, SH 202, and Parker Hollow Creek. The link angles to the northwest for approximately 1.36 miles. The link angles to the west-northwest for approximately 0.97 mile, crossing Parker Hollow Creek. The link angles to the north for approximately 0.01 mile. The link terminates at the intersection with Links H4 and K4 west of Parker Hollow Creek.

**Application of AEP Texas Inc. to Amend its Certificate of Convenience and Necessity for the
Three Rivers to Borglum to Tuleta 138-kV Transmission Line in Live Oak and Bee Counties**

LINK E4

Link E4 begins at the intersection with Links X3 and G6, on the north side of US 181. The link travels to the northeast for approximately 0.25 mile. The link angles to the southeast for approximately 0.10 mile, crossing US 181. The link turns to the north-northeast for approximately 0.07 mile, paralleling the east side of US 181. The link angles to the northeast for approximately 0.16 mile and turns to the southeast for approximately 0.14 mile. The link turns to the northeast for approximately 0.50 mile. The link angles to the north for 0.07 mile, crossing SH 202. The link turns to the east-southeast for approximately 0.23 mile, paralleling the north side of SH 202. The link turns to the north for approximately 0.48 mile, crossing Poesta Creek. The link angles to the northeast for approximately 0.25 mile. The link terminates at the intersection with Links F4 and G4.

LINK F4

Link F4 begins at the intersection with Links E4 and G4. The link travels to the east for approximately 0.42 mile. The link terminates at the intersection with Links Z6 and B7.

LINK G4

Link G4 begins at the intersection with Links E4 and F4. The link travels to the north-northwest for approximately 1.50 miles. The link angles to the northeast for approximately 1.53 miles, paralleling the south side of an existing 69-kV transmission line, crossing Talpacate Creek and another existing 69-kV transmission line. The link terminates at the intersection with Links I4 and J4, on the east side of one existing 69-kV transmission line and on the south side of a second existing 69-kV transmission line.

LINK H4

Link H4 begins at the intersection with Links I4 and B7. The link travels to the east-northeast for approximately 1.22 miles. The link turns to the northwest for approximately 0.57 mile and angles to the north for approximately 0.93 mile. The link angles to the northeast for approximately 0.58 mile. The link terminates at the intersection with Links D4 and K4 west of Parker Hollow Creek.

LINK I4

Link I4 begins at the intersection with Links H4 and B7. The link travels to the north-northwest for approximately 0.31 mile and angles to the northwest for approximately 0.39 mile. The link angles to the north-northwest for approximately 1.07 miles, paralleling the east side of an existing 69-kV transmission line. The link terminates at the intersection with Links G4 and J4, on the east side of one existing 69-kV transmission line and on the south side of a second existing 69-kV transmission line.

LINK J4

Link J4 begins at the intersection with Links G4 and I4, on the east side of one existing 69-kV transmission line and on the south side of a second existing 69-kV transmission line. The link travels to the northeast for approximately 0.50 mile, paralleling the south side of an existing 69-kV transmission line. The link terminates at the intersection with Links L4 and M4 on the south side of an existing 69-kV transmission line.

LINK K4

Link K4 begins at the intersection with Links D4 and H4 west of Parker Hollow Creek. The link travels to the north-northwest for approximately 0.61 mile, crossing Parker Hollow Creek. The link angles to the northwest for approximately 0.43 mile. The link terminates at the intersection with Links M4 and P4.

LINK L4

Link L4 begins at the intersection with Links J4 and M4, on the south side of an existing 69-kV transmission line. The link travels to the northwest for approximately 0.69 mile, crossing an existing 69-kV transmission line. The link turns to the southwest for approximately 0.35 mile and turns to the northwest for approximately 0.81 mile. The link terminates at the intersection with Links N4 and Q4, on the south side of US 59.

LINK M4

Link M4 begins at the intersection with J4 and L4, on the south side of an existing 69-kV transmission line. The link travels to the northeast for approximately 0.45 mile, paralleling the south side of the existing 69-kV transmission line. The link angles to the east-northeast for approximately 1.64 miles, crossing Parker Hollow Creek. The link terminates at the intersection with Links K4 and P4.

**Application of AEP Texas Inc. to Amend its Certificate of Convenience and Necessity for the
Three Rivers to Borglum to Tuleta 138-kV Transmission Line in Live Oak and Bee Counties**

LINK N4

Link N4 begins at the intersection with Links L4 and Q4, on the south side of US 59. The link travels southwest for approximately 0.07 mile, paralleling the south side of US 59. The link turns to the northwest for approximately 0.11 mile, crossing US 59, and angles to the north-northwest for approximately 0.28 mile. The link terminates at the intersection with Links R4 and C7.

LINK O4

Link O4 begins at the intersection with Links C7 and D7. The link travels to the north-northwest for approximately 1.07 miles and angles to the west for approximately 1.38 miles, crossing FM 3355. The link turns to the north for approximately 0.77 mile, paralleling the west side of FM 3355. The link terminates at the intersection with Links C6 and S4, on the west side of FM 3355.

LINK P4

Link P4 begins at the intersection with Links K4 and M4. The link travels to the northwest for approximately 1.93 miles, crossing an existing 69-kV transmission line and Parker Hollow Creek. The link terminates at the intersection with Links Q4 and U4, on the south side of US 59.

LINK Q4

Link Q4 begins at the intersection with Links P4 and U4, on the south side of US 59. The link travels to the southwest for approximately 1.87 miles, paralleling the south side of US 59. The link terminates at the intersection with Links L4 and N4, on the south side of US 59.

LINK R4

Link R4 begins at the intersection with Links N4 and C7. The link travels to the northwest for approximately 0.64 mile. The link angles to the north for approximately 2.15 miles, crossing Parker Hollow Creek. The link terminates at the intersection with Links U4 and A5.

LINK S4

Link S4 begins at the intersection with Links O4 and C6, on the west side of FM 3355. The link travels to the north for approximately 1.23 miles, paralleling the west side of FM 3355 and crossing an existing 69-kV transmission line. The link angles to the northwest for approximately 0.18 mile. The link terminates at the intersection with Links Y4 and B5.

LINK U4

Link U4 begins at the intersection with Links P4 and Q4, on the south side of US 59. The link travels to the northwest for approximately 1.04 miles, crossing US 59 and Parker Hollow Creek. The link angles to the north-northwest for approximately 0.22 mile and angles to the northwest for approximately 1.12 miles. The link terminates at the intersection with Links R4 and A5.

LINK Y4

Link Y4 begins at the intersection with Links U5 and Z5. The link travels to the east for approximately 1.31 miles, crossing an existing 69-kV transmission line. The link terminates at the intersection with Links S4 and B5.

LINK A5

Link A5 begins at the intersection with Links R4 and U4. The link travels to the northwest for approximately 0.65 mile and angles to the north for approximately 0.47 mile, and angles to the northwest for approximately 0.15 mile. The link angles to the west for approximately 1.47 miles, crossing an existing 69-kV transmission line and FM 3355. The link terminates at the intersection with Links B5 and E5, on the west side of FM 3355.

LINK B5

Link B5 begins at the intersection with Links S4 and Y4. The link travels to the northwest for approximately 0.25 mile. The link angles to the northeast for approximately 0.38 mile. The link travels to the north for approximately 0.57 mile, paralleling the west side of FM 3355. The link terminates at the intersection with Links A5 and E5, on the west side of FM 3355.

LINK E5

Link E5 begins at the intersection with Links A5 and B5, on the west side of FM 3355. The link travels to the north for approximately 1.09 miles, crossing Medio Creek and Boggy Creek and paralleling the west side of FM 3355. The link terminates at the intersection with Links H5 and K5, on the west side of FM 3355.

**Application of AEP Texas Inc. to Amend its Certificate of Convenience and Necessity for the
Three Rivers to Borglum to Tuleta 138-kV Transmission Line in Live Oak and Bee Counties**

LINK H5

Link H5 begins at the intersection with Links E5 and K5, on the west side of FM 3355. The link travels to the west-northwest for approximately 0.99 mile, crossing Boggy Creek. The link turns to the north for 0.16 mile and turns to the west for approximately 0.22 mile. The link turns to the north for approximately 0.73 mile. The link terminates at the intersection with Links K5 and L5.

LINK K5

Link K5 begins at the intersection with Links E5 and H5, on the west side of FM 3355. The link travels to the east-southeast for approximately 0.10 mile, crossing FM 3355, and angles to the northeast for approximately 0.11 mile. The link angles to the north for approximately 0.35 mile and turns to the west-northwest for approximately 0.10 mile. The link angles to the north-northwest for approximately 0.11 mile and angles to the north for approximately 0.55 mile. The link turns to the west-northwest for approximately 1.35 miles, crossing Boggy Creek. The link angles to the southwest for approximately 0.30 mile. The link terminates at the intersection with Links H5 and L5.

LINK L5

Link L5 begins at the intersection with Links H5 and K5. The link travels to the north for approximately 1.22 miles, crossing Boggy Creek three times. The link terminates at the intersection with Links M5 and O5.

LINK M5

Link M5 begins at the intersection with Links A6 and U5. The link travels east for approximately 1.70 miles, crossing Boggy Creek. The link terminates at the intersection with Links L5 and O5.

LINK O5

Link O5 begins at the intersection with Links M5 and L5. The link travels to the north for approximately 0.55 mile and angles to the northwest for approximately 0.11 mile. The link angles to the north for approximately 0.90 mile. The link angles to the northwest for approximately 0.17 mile, and angles to the west for approximately 0.62 mile. The link angles to the northwest for approximately 0.11 mile, then southwest for approximately 0.12 mile. The link angles to the west for approximately 0.15 mile. The link angles to the northwest for approximately 0.11 mile, then to the southwest for approximately 0.11 mile. The link angles to the west for approximately 0.71 mile crossing Boggy Creek. The link terminates at the intersection with Links Y5, Q5, and A6.

LINK Q5

Link Q5 begins at the intersection with Links O5, Y5, and A6. The link travels to the west for approximately 0.81 mile. The link turns to the north for approximately 0.24 mile and angles to the northeast for approximately 0.33 mile. The link angles to the north-northeast for approximately 0.46 mile and angles to the northeast for approximately 0.11 mile. The link angles east 0.25 mile.. The link terminates at the intersection with Link R5 and Y5, to the west of an existing 69 kV transmission line on the west side of the existing Tuleta Substation.

LINK R5

Link R5 begins at the intersection with Links Q5 and Y5, on the west side of an existing 69 kV transmission line. The link travels 0.04 mile east-northeast, crossing an existing 69 kV transmission line, to the existing Tuleta Substation.

LINK U5

Link U5 begins at the intersection with Links Y4 and Z5, on the west side of an existing 69-kV transmission line. The link travels to the north-northwest for approximately 2.45 miles, crossing Medio Creek and paralleling the west side of an existing 69-kV transmission line. The link angles to the northwest for approximately 0.18 mile. The link angles to the north-northeast for approximately 0.16 mile and angles to the northwest for approximately 0.08 mile. The link angles to the north-northwest for approximately 0.57 mile. The link angles northwest for approximately 1.22 miles, paralleling the west side of the existing 69-kV transmission line. The link terminates at the intersection with Links M5 and A6, on the west side of the existing 69-kV transmission line.

**Application of AEP Texas Inc. to Amend its Certificate of Convenience and Necessity for the
Three Rivers to Borglum to Tuleta 138-kV Transmission Line in Live Oak and Bee Counties**

LINK Y5

Link Y5 begins at the intersection with Links O5, Q5 and A6, on the east side of an existing 69-kV transmission line. The link travels to the north-northwest for approximately 0.19 mile, paralleling the east side of the existing 69-kV transmission line. The link angles to the northeast for approximately 0.14 mile. The link turns to the west for 0.08 mile, crossing the existing 69-kV transmission line. The link angles to the north-northwest for approximately 0.74 mile, paralleling the west side of the existing 69-kV transmission line. The link angles to the east-northeast for approximately 0.02 mile. The link terminates at the intersection with Links Q5 and R5, on the west side of the existing 69 kV transmission line, west of the existing Tuleta Substation.

LINK Z5

Link Z5 begins at the intersection with Links C6 and D7, on the west side of an existing 69-kV transmission line. The link travels to the north-northwest for approximately 1.39 miles, paralleling the west side of the existing 69-kV transmission line. The link terminates at the intersection with Links Y4 and U5, on the west side of the existing 69-kV transmission line.

LINK A6

Link A6 begins at the intersection with Link M5 and U5, on the west side of an existing 69-kV transmission line. The link travels to the north-northwest for approximately 0.94 mile, paralleling the west side of the existing 69-kV transmission line. The link angles to the northwest for approximately 0.12 mile and angles to the north for approximately 0.42 mile, crossing the existing 69-kV transmission line. The link angles to the north-northwest for approximately 0.14 mile, paralleling the east side of the existing 69-kV transmission line. The link terminates at the intersection with Links O5, Q5 and Y5, on the east side of the existing 69-kV transmission line.

LINK C6

Link C6 begins at the intersection with Links Z5 and D7, on the west side of an existing 69-kV transmission line. The link travels to the east for approximately 0.91 mile, crossing two existing 69-kV transmission line. The link terminates at the intersection with Links O4 and S4, on the west side of FM 3355.

LINK G6

Link G6 begins at the intersection with Links X3 and E4, on the east side of an existing 69-kV transmission line. The link travels to the south-southeast for approximately 0.08 mile, paralleling the east side of the existing 69-kV transmission line. The link angles to the southeast for approximately 0.19 mile, crossing US 181. The link angles to the southwest for approximately 0.17 mile, and angles to the south-southeast for approximately 0.11 mile, paralleling the east side of the existing 69-kV transmission line. The link terminates at the intersection with Links Z3 and L6, on the east side of the existing 69-kV transmission line.

LINK I6

Link I6 begins at the intersection with Links Y3 and F6, on the east side of US 181 BUS. The link travels to the south-southeast for approximately 0.31 mile, paralleling the east side of US 181 BUS. The link angles to the southeast for 0.19 mile, crossing US 181. The link terminates at the intersection with Links K6 and L6, on the south side of US 181.

LINK L6

Link L6 begins at the intersection with Links I6 and K6, on the south side of US 181. The link travels to the northeast for approximately 0.17 mile, crossing an existing 69-kV transmission line. The link terminates at the intersection with Links Z3 and G6, on the east side of the existing 69-kV transmission line.

LINK Z6

Link Z6 begins at the intersection with Links C4 and D4. The link travels to the northeast for approximately 0.93 mile, crossing Salt Branch Creek, an existing 69-kV transmission line and paralleling the south side of the existing 69-kV transmission line. The link angles to the northwest for approximately 0.83 mile and angles to the north for approximately 0.36 mile. The link turns to the east for approximately 0.18 mile, paralleling the south side of SH 202. The link turns back to the north for approximately 0.72 mile, crossing SH 202 and Poesta Creek. The link terminates at the intersection with Links F4 and B7.

**Application of AEP Texas Inc. to Amend its Certificate of Convenience and Necessity for the
Three Rivers to Borglum to Tuleta 138-kV Transmission Line in Live Oak and Bee Counties**

LINK B7

Link B7 begins at the intersection with Links F4 and Z6. The link travels to the east for approximately 0.26 mile. The link angles to the northwest for approximately 0.49 mile, crossing Talpacate Creek. The link turns to the northeast for approximately 1.06 miles, crossing an existing 69-kV transmission line. The link terminates at the intersection with Links H4 and I4.

LINK C7

Link C7 begins at the intersection with Links N4 and R4. The link travels to the southwest for approximately 1.06 miles. The link terminates at the intersection with Links O4 and D7.

LINK D7

Link D7 begins at the intersection with Links O4 and C7. The link travels to the west-northwest for approximately 1.60 miles. The link angles to the northwest for approximately 0.22 mile, and angles to the west-northwest for approximately 0.06 mile, crossing FM 3355. The link angles to the northwest for approximately 0.45 mile, crossing an existing 69-kV transmission line. The link angles to the north-northwest for approximately 1.02 miles, paralleling the west side of the existing 69-kV transmission line, and crossing another existing 69-kV transmission line. The link terminates at the intersection with Links Z5 and C6, on the west side of the existing 69-kV transmission line.

Landowners and Transmission Line Cases at the PUC

Public Utility Commission of Texas



1701 N. Congress Avenue
P.O. Box 13326
Austin, Texas 78711-3326
(512) 936-7261
www.puc.state.tx.us

Effective: June 1, 2011

Purpose of This Brochure

This brochure is intended to provide landowners with information about proposed new transmission lines and the Public Utility Commission's ("PUC" or "Commission") process for evaluating these proposals. At the end of the brochure is a list of sources for additional information.

The following topics are covered in this brochure:

- How the PUC evaluates whether a new transmission line should be built,
- How you can participate in the PUC's evaluation of a line, and
- How utilities acquire the right to build a transmission line on private property.

You are receiving the enclosed formal notice because one or more of the routes for a proposed transmission line may require an easement or other property interest across your property, or the centerline of the proposed project may come within 300 feet of a house or other habitable structure on your property. This distance is expanded to 500 feet if the proposed line is greater than 230 kilovolts (kV). For this reason, your property is considered **directly affected land**. This brochure is being included as part of the formal notice process.

If you have questions about the proposed routes for a transmission line, you may contact the applicant. The applicant also has a more detailed map of the proposed routes for the transmission line and nearby habitable structures. The applicant may help you understand the routing of the project and the application approval process in a transmission line case but cannot provide legal advice or represent you. *The applicant cannot predict which route may or may not be approved by the PUC. The PUC decides which route to use for the transmission line, and the applicant is not obligated to keep you informed of the PUC's proceedings. The only way to fully participate in the PUC's decision on where to locate the transmission line is to intervene, which is discussed below.*

The PUC is sensitive to the impact that transmission lines have on private property. At the same time, transmission lines deliver electricity to millions of homes and businesses in Texas, and new lines are sometimes needed so that customers can obtain reliable, economical power.

The PUC's job is to decide whether a transmission line application should be approved and on which route the line should be constructed. The PUC values input from landowners and encourages you to participate in this process by intervening in the docket.

PUC Transmission Line Case

Texas law provides that most utilities must file an application with the PUC to obtain or amend a Certificate of Convenience and Necessity (CCN) in order to build a new transmission line in Texas. The law requires the PUC to consider a number of factors in deciding whether to approve a proposed new transmission line.

The PUC may approve an application to obtain or amend a CCN for a transmission line after considering the following factors:

- Adequacy of existing service;
- Need for additional service;
- The effect of approving the application on the applicant and any utility serving the proximate area;
- Whether the route utilizes existing compatible rights-of-way, including the use of vacant positions on existing multiple-circuit transmission lines;
- Whether the route parallels existing compatible rights-of-way;
- Whether the route parallels property lines or other natural or cultural features;
- Whether the route conforms with the policy of prudent avoidance (which is defined as the limiting of exposures to electric and magnetic fields that can be avoided with reasonable investments of money and effort); and
- Other factors such as community values, recreational and park areas, historical and aesthetic values, environmental integrity, and the probable improvement of service or lowering of cost to consumers in the area.

If the PUC decides an application should be approved, it will grant to the applicant a CCN or CCN amendment to allow for the construction and operation of the new transmission line.

Application to Obtain or Amend a CCN:

An application to obtain or amend a CCN describes the proposed line and includes a statement from the applicant describing the need for the line and the impact of building it. In addition to the routes proposed by the applicant in its application, the possibility exists that additional routes may be developed, during the course of a CCN case, that could affect property in a different manner than the original routes proposed by the applicant.

The PUC conducts a case to evaluate the impact of the proposed line and to decide which route should be approved. Landowners who would be affected by a new line can:

- informally file a protest, or
- formally participate in the case as an intervenor.

Filing a Protest (informal comments):

If you do not wish to intervene and participate in a hearing in a CCN case, you may file **comments**. An individual or business or a group who files only comments for or against any aspect of the transmission line application is considered a “protestor.”

Protestors make a written or verbal statement in support of or in opposition to the utility’s application and give information to the PUC staff that they believe supports their position.

Protestors are *not* parties to the case, however, and do not have the right to:

- Obtain facts about the case from other parties;
- Receive notice of a hearing, or copies of testimony and other documents that are filed in the case;
- Receive notice of the time and place for negotiations;
- File testimony and/or cross-examine witnesses;
- Submit evidence at the hearing; or
- Appeal P.U.C. decisions to the courts.

If you want to make comments, you may either send written comments stating your position, or you may make a statement on the first day of the hearing. If you have not intervened, however, you will not be able to participate as a party in the hearing. Only parties may submit evidence and *the PUC must base its decision on the evidence*.

Intervening in a Case:

To become an intervenor, you must file a statement with the PUC, no later than the date specified in the notice letter sent to you with this brochure, requesting intervenor status (also referred to as a party). This statement should describe how the proposed transmission line would affect your property. Typically, intervention is granted only to directly affected landowners. However, any landowner may request to intervene and obtain a ruling on his or her specific fact situation and concerns. A sample form for intervention and the filing address are attached to this brochure, and may be used to make your filing. A letter requesting intervention may also be used in lieu of the sample form for intervention.

If you decide to intervene and become a party in a case, you will be required to follow certain procedural rules:

- You are required to timely respond to requests for information from other parties who seek information.
- If you file testimony, you must appear at a hearing to be cross-examined.
- If you file testimony or any letters or other documents in the case, you must send copies of the documents to every party in the case and you must file multiple copies with the PUC.
- If you intend to participate at the hearing and you do not file testimony, you must at least file a statement of position, which is a document that describes your position in the case.
- Failure to comply with these procedural rules may serve as grounds for you to be dismissed as an intervenor in the case.
- If you wish to participate in the proceedings it is very important to attend any prehearing conferences.

Intervenors may represent themselves or have an attorney to represent them in a CCN case. If you intervene in a case, you may want an attorney to help you understand the PUC’s procedures and the laws and rules that the PUC applies in deciding whether to approve a transmission line. The PUC encourages landowners to intervene and become parties.

Stages of a CCN Case:

If there are persons who intervene in the case and oppose the approval of the line, the PUC may refer the case to an administrative law judge (ALJ) at the State Office of Administrative Hearings (SOAH) to conduct a hearing, or the Commission may elect to conduct a hearing itself. The hearing is a formal proceeding, much like a trial, in which testimony is presented. In the event the case is referred to SOAH, the ALJ makes a recommendation to the PUC on whether the application should be approved and where and how the line should be routed.

There are several stages of a CCN case:

- The ALJ holds a prehearing conference (usually in Austin) to set a schedule for the case.
- Parties to the case have the opportunity to conduct discovery; that is, obtain facts about the case from other parties.
- A hearing is held (usually in Austin), and parties have an opportunity to cross-examine the witnesses.
- Parties file written testimony before the date of the hearing. Parties that do not file written testimony or statements of position by the deadline established by the ALJ may not be allowed to participate in the hearing on the merits.
- Parties may file written briefs concerning the evidence presented at the hearing, but are not required to do so.
- In deciding where to locate the transmission line and other issues presented by the application, the ALJ and Commission rely on factual information submitted as evidence at the hearing by the parties in the case. In order to submit factual information as evidence (other than through cross-examination of other parties' witnesses), a party must have intervened in the docket and filed written testimony on or before the deadline set by the ALJ.
- The ALJ makes a recommendation, called a **proposal for decision**, to the Commission regarding the case. Parties who disagree with the ALJ's recommendation may file exceptions.
- The Commissioners discuss the case and decide whether to approve the application. The Commission may approve the ALJ's recommendation, approve it with specified changes, send the case back to the ALJ for further consideration, or deny the application. The written decision rendered by the Commission is called a **final order**. Parties who believe that the Commission's decision is in error may file motions for rehearing, asking the Commission to reconsider the decision.
- After the Commission rule on the motion for rehearing, parties have the right to appeal the decision to district court in Travis County.
-

Right to Use Private Property

The Commission is responsible for deciding whether to approve a CCN application for a proposed transmission line. If a transmission line route is approved that impacts your property, the electric utility must obtain the right from you to enter your property and to build, operate, and maintain the transmission line. This right is typically called an easement.

Utilities may buy easements through a negotiated agreement, but they also have the power of eminent domain (condemnation) under Texas law. Local courts, not the PUC, decide issues concerning easements for rights-of-way. The PUC does not determine the value of property.

The PUC final order in a transmission case normally requires a utility to take certain steps to minimize the impact of the new transmission line on landowners' property and on the environment. For example, the order normally requires steps to minimize the possibility of erosion during construction and maintenance activities.

HOW TO OBTAIN MORE INFORMATION

The PUC's online filings interchange on the PUC website provides free access to documents that are filed with the Commission in Central Records. The docket number, also called a control number on the PUC website, of a case is a key piece of information used in locating documents in the case. You may access the Interchange by visiting the PUC's website home page at www.puc.state.tx.us and navigate the website as follows:

- Select "Interchange Retrieval."
- Select "Retrieve Filings."
- Select "Filings Search"
- Enter 5-digit Control (Docket) Number. *No other information is necessary.*
- Select "Search." *All of the filings in the docket will appear in order of date filed.*
- Scroll down to select desired filing.
- Click on a blue "Item" number at left.
- Click on a "Download" icon at left.

Documents may also be purchased from and filed in Central Records. For more information on how to purchase or file documents, call Central Records at the PUC at 512-936-7180.

PUC Substantive Rule 25.101, Certification Criteria, addresses transmission line CCNs and is available on the PUC's website, or you may obtain copies of PUC rules from Central Records.

Always include the docket number on all filings with the PUC. You can find the docket number on the enclosed formal notice. Send documents to the PUC at the following address.

Public Utility Commission of Texas
Central Records
Attn: Filing Clerk
1701 N. Congress Avenue
P.O. Box 13326
Austin, TX 78711-3326

The information contained within this brochure is not intended to provide a comprehensive guide to landowner rights and responsibilities in transmission line cases at the PUC. This brochure should neither be regarded as legal advice nor should it be a substitute for the PUC's rules. However, if you have questions about the process in transmission line cases, you may call the PUC's Legal Division at 512-936-7261. The PUC's Legal Division may help you understand the process in a transmission line case but cannot provide legal advice or represent you in a case. You may choose to hire an attorney to decide whether to intervene in a transmission line case, and an attorney may represent you if you choose to intervene.

Communicating with Decision-Makers

Do not contact the ALJ or the Commissioners by telephone or email. They are not allowed to discuss pending cases with you. They may make their recommendations and decisions only by relying on the evidence, written pleadings, and arguments that are presented in the case.

Comments in Docket No. 49347

If you want to be a PROTESTOR only, please complete this form. Although public comments are not treated as evidence, they help inform the PUC and its staff of the public concerns and identify issues to be explored. The PUC welcomes such participation in its proceedings.

Mail this completed form and 10 copies to:

Public Utility Commission of Texas
Central Records
Attn: Filing Clerk
1701 N. Congress Ave.
P.O. Box 13326
Austin, TX 78711-3326

First Name: _____ Last Name: _____

Phone Number: _____ Fax Number: _____

Address, City, State: _____

I am NOT requesting to intervene in this proceeding. As a PROTESTOR, I understand the following:

- I am NOT a party to this case;
- My comments are not considered evidence in this case; and
- I have no further obligation to participate in the proceeding.

Please check one of the following:

- ☐ I own property with a habitable structure located near one or more of the utility's proposed routes for a transmission line.
- ☐ One or more of the utility's proposed routes would cross my property.
- ☐ Other. Please describe and provide comments. You may attach a separate page, if necessary. _____

Signature of person submitting comments:

_____ Date: _____

Request to Intervene in PUC Docket No. 49347

The following information must be submitted by the person requesting to intervene in this proceeding. This completed form will be provided to all parties in this docket. **If you DO NOT want to be an intervenor, but still want to file comments, please complete the "Comments" page.**

Mail this completed form and 10 copies to:

Public Utility Commission of Texas
Central Records
Attn: Filing Clerk
1701 N. Congress Ave.
P.O. Box 13326
Austin, TX 78711-3326

First Name: _____ Last Name: _____

Phone Number: _____ Fax Number: _____

Address, City, State: _____

I am requesting to intervene in this proceeding. As an INTERVENOR, I understand the following:

- ☐ I am a party to the case;
- ☐ I am required to respond to all discovery requests from other parties in the case;
- ☐ If I file testimony, I may be cross-examined in the hearing;
- ☐ If I file any documents in the case, I will have to provide a copy of that document to every other party in the case; and
- ☐ I acknowledge that I am bound by the Procedural Rules of the Public Utility Commission of Texas (PUC) and the State Office of Administrative Hearings (SOAH).

Please check one of the following:

- ☐ I own property with a habitable structure located near one or more of the utility's proposed routes for a transmission line.
- ☐ One or more of the utility's proposed routes would cross my property.
- ☐ Other. Please describe and provide comments. You may attach a separate page, if necessary. _____

Signature of person requesting intervention:

_____ Date: _____

Landowner List

PUC Docket No. 49347
Attachment 9g
1 of 20

Landowner or Entity Name	C/O	Address	City	State	Zip
AA Luckenbach Jr & Dorothy Luckenbach		PO Box 146	Pettus	TX	78146
Abdon R & Juanita Martinez		PO Box 1357	Beeville	TX	78104
Al Mcguill Jr & P Maddox		PO Box 1081	Beeville	TX	78104
Alan & Debby		4729 Champions Dr	Corpus Christi	TX	78413
Alan Burkett		1803 Emily Dr	Beeville	TX	78102
Alan Dunaway		514 S Lois Ln	Richardson	TX	75081
Alan K & Bret E Dunaway		300 Sunridge Ln	Mckinney	TX	75069
Albert & Paula L Kessler		4811 Ocean Drive	Corpus Christi	TX	78412
Albert A Luckenbach III		PO Box 169	Pettus	TX	78146
Albert M Blakeney	C/O Randy Morey	612 N 1st St	Skidmore	TX	78389
Alberto R Bridge Jr		PO Box 151	Normanna	TX	78142
Aleene J & Robert McCleery		5881 Hall Ave	Corpus Christi	TX	78408
Alfonso & Romana L Garza		1505 W Houston St	Beeville	TX	78102
Alfonso G Garza		1505 W Houston St	Beeville	TX	78102
Alfonso Orozco		1505 E Corpus Christi St	Beeville	TX	78102
Alfredo A Rodriguez Jr & Rita Rodriguez		135 Pvt Road 4013	Beeville	TX	78102
Alfredo E Perez IV		1111 N Buchanan St	Beeville	TX	78102
Alice & M R Whitley		PO Box 270	George West	TX	78022
Allen F Zamzow		PO Box 374	Three Rivers	TX	78071
Allen G & Leroyce Doubrava		726 W Wildwood Dr	Corpus Christi	TX	78410
Allen G & Leroyce Doubrava		PO Box 10415	Corpus Christi	TX	78460
Alma L Guevara		2750 Chase Rd	Beeville	TX	78102
Alvin W & Kay Past		842 Gill Ranch Road	Beeville	TX	78102
Alvin W & Kay Past Revocable Trust		842 Gill Ranch Road	Beeville	TX	78102
Amando J Pons		2533 Saltzman St	Beeville	TX	78102
Amy V Cooper		4127 FM 673	Beeville	TX	78102
Andrew Carpenter		6602 Sanders Dr	Corpus Christi	TX	78413
Angelita G Rodriguez		313 E 9Th St	Bishop	TX	78343
Angelita G Rodriguez		4963 FM 888	Beeville	TX	78102
Ann G Ford		PO Box 1114	Beeville	TX	78104
Ann Malone Winkle		2808 Phoenix Way	Round Rock	TX	78665
Anna L Garcia & Domingo P Garcia Jr.		3071 FM 888	Beeville	TX	78102
Anne E Knight		145 E Elsmere Place	San Antonio	TX	78212
Anne Marie Amos Kester		7005 Braesvalley Dr	Corpus Christi	TX	78413
Annie Mae & Justin J Sykora Jr		227 Deaf Smith Rd	Beeville	TX	78102
Anthony Carpenter		6602 Sanders Dr	Corpus Christi	TX	78413
Antonio A & Irene Martinez		PO Box 1901	Beeville	TX	78104
AR Sugarek Estate & BW Sugarek Living Trust		1470 Sugarek Rd	Beeville	TX	78102
Arcadia Garcia		PO Box 534	Beeville	TX	78104
Arcadia Garcia Life Estate		2653 Oak Grove Rd	Beeville	TX	78102
Armando & Sofia Cavazos		125 CR 4004	Beeville	TX	78102
Arthur G Holt Sr & Elaine Holt Family Trust		16230 E 770 Rd	Kingfisher	OK	73750
Arturo & Rebecca Rodriguez		4639 FM 799	Beeville	TX	78102
Arturo Ortiz		1012 Hutchinson St	Beeville	TX	78102
Arturo Ortiz		226 Carrol Ln	Beeville	TX	78102
Arturo Rodriguez		4639 FM 799	Beeville	TX	78102

Landowner List

PUC Docket No. 49347
Attachment 9g
2 of 20

Landowner or Entity Name	C/O	Address	City	State	Zip
Aubrey Carpenter		209 Broadway Blvd	Portland	TX	78374
Barbara & Edward F Kane Jr		PO Box 1552	Beeville	TX	78104
Barbara Jean, Reiter, Douglas, & Steven Campbell		3810 Country Estates Dr	Corpus Christi	TX	78410
Barbara Tyler		14922 Dasmarianas Dr	Corpus Christi	TX	78418
Barney N & Chris H Shows		122 Wild Phlox Dr	Bellville	TX	77418
Benino & Janet Martinez		Hcr 08 Box 914	Beeville	TX	78102
Benito & Muriel Bridge		PO Box 73	Normanna	TX	78142
Benito & Paula Velasquez Estate		2305 County Road 307	Beeville	TX	78102
Benito Bridge Jr		PO Box 62	Normanna	TX	78142
Benjamin Emmitt & Benjamin Freeze		PO Box 248	Waelder	TX	78959
Benjamin Emmitt Freeze & Benjamin Franklin Freeze II		PO Box 248	Waelder	TX	78959
Bernard J Seger Living Trust	C/O Bernard J Seger Trustee	4168 Hwy 181 S	Beeville	TX	78102
Bernard R & Margie Lemley		206 Loma Linda	Beeville	TX	78102
Betty A Beck		PO Box 92	Normanna	TX	78142
Betty Ann Jones		8722 Rolling Acres Trail	Boerne	TX	78015
Betty M Starnes		2541 Copper Creek Ln	Carrollton	TX	75006
Betty Waldean Woelfel		686 County Rd 237	Three Rivers	TX	78071
Bille Dawn & Matt A Lansford		101 County Road 213	Three Rivers	TX	78071
BJ & Jon R New		PO Box 1247	Victoria	TX	77902
Blackstone & Frances Dilworth	American Ad Valorem Tax Cons	PO Box 271095	Corpus Christi	TX	78427
Blackstone & Frances Dilworth		400 FM 534	Sandia	TX	78383
Bob & Evangeline Wills		11 Mary Lou Ct	Mansfield	TX	76063
Bob & Evangeline Wills		PO Box 648	Wheeler	TX	79096
Bret E Dunaway		514 S Lois Ln	Richardson	TX	75081
Brian & Tammy Schubert		2736 Country Road 315	Beeville	TX	78102
Brian & Tammy Schubert		PO Box 158	Skidmore	TX	78389
Bridget Ann O'Neil		PO Box 788	Beeville	TX	78104
Brien G & Priscila C Hickman		PO Box 83	Beeville	TX	78104
Bruce Lee & Janie Kelly Dugger		4510 River Park Dr	Corpus Christi	TX	78410
Bryan Cortez & Beth Conzalez		PO Box 183	Skidmore	TX	78389
Buck Ross Pate		3001 Hwy 202	Beeville	TX	78102
Byron K & Gaye W Walshak		157 Patton Ln	Sandia	TX	78383
Calvin L & Marsha G Zamzow		249 County Road 214	Three Rivers	TX	78071
Calvin Zamzow		249 County Road 214	Three Rivers	TX	78071
Cameron Jordan		PO Box 2065	Manchaca	TX	78652
Campbell A Patton		2414 Sendero Ave	Mission	TX	78573
Candace Dixon	C/O Charles Sugarek	2202 Shadehill Ct	Tampa	FL	33612
Candida Lara		PO Box 472	Mathis	TX	78368
Carl Nelson		PO Box 4547	Beeville	TX	78104
Carl O Nelson Jr		16499 Westview Trail	Austin	TX	78737
Carla Mae Schilling		305 S Archer St Apt B4	Beeville	TX	78102
Carlos & Leticia Rijoas		PO Box 1303	Three Rivers	TX	78071
Carlos Rene Martinez		3815 FM 888	Beeville	TX	78102
Carmen Anderson & Kristina Anderson		1550 Kamm Ave Apt110	Kingsburg	CA	93631
Carolyn Hope De La Garza		2973 Viggo Rd	Beeville	TX	78102

Landowner List

PUC Docket No. 49347

Attachment 9g

3 of 20

Landowner or Entity Name	C/O	Address	City	State	Zip
Carrie Lynn F Hobbs		207 Lakeway Dr	Whitehouse	TX	75791
Casimiro & Gail Salinas		2663 Carr Rd	Beeville	TX	78102
Catherine & Kyndal Irrevocable Trust		9008 Jodhpur	Fair Oaks Ranch	TX	78015
Cathleen & Kendra L Chatham		4410 Herbert	Corpus Christi	TX	78413
Cathleen Chatham		4410 Herbert	Corpus Christi	TX	78413
CD & Margaret Denwood Estate		2516 Carr Rd	Beeville	TX	78102
Cecil W & Winnie Wood		PO Box 462	Leming	TX	78050
Charissa L Wales		904 Commerce St	Refugio	TX	78377
Charity L & Derek A Franco		2962 Old St Marys Road	Beeville	TX	78102
Charles Clifford Gillett		2704 Lemmontree Ln	Plano	TX	75074
Charles L Smith		1501 Highway 37 Access Rd S	George West	TX	78022
Charles L Smith		1501 South Interstate Hwy 37 Access	George West	TX	78022
Charles R & Valerie Sue Wyatt		108 County Road 201	Beeville	TX	78102
Charles W & Verma Ford		PO Box 186	Beeville	TX	78104
Charlotte Gillen et al	C/O Charlotte Gillen	PO Box 7321	Ventura	CA	93006
Cheryl & Gary Stone		9092 Creek Rd	Orange	TX	77630
Cheryl & Gary Stone		9125 Parkwood	Orange	TX	77630
Cheryl Johnson		545 Hackberry Bnd	Port Lavaca	TX	77979
Chester & Laura Wood		872 Dickerson Rd	Beeville	TX	78102
Chester & Laura Wood Estate		872 Dickerson Rd	Beeville	TX	78102
Chester McCoun Estate	C/O Dee Berthold	PO Box 164	Sandia	TX	78383
Chris & Eva Salazar Estate		311 S Alta Vista St	Beeville	TX	78102
Chris Diebel		5424 Regal Dr	Ft Worth	TX	76132
Christina L Garcia		PO Box 44	Beeville	TX	78104
Christopher & Kathy Carpenter		PO Box 2065	Manchaca	TX	78652
Christopher D & Lori J Clayton		1234 Kenney Ln	Ingleside	TX	78362
Christopher D & Lori J Clayton		2350 Ridgeway Ln	Beeville	TX	78102
Christopher E McLeod		PO Box 1791	Three Rivers	TX	78071
Ciji Edwards		2304 County Road 307	Beeville	TX	78102
Cindy K Dougherty		136 W 4th St Apt 3E	New York	NY	10012
Claude B & Dorothy Sugarek		3738 FM 888	Beeville	TX	78102
Claude Bruce Sugarek		3738 FM 888	Beeville	TX	78102
Claude P Major & Francine Herbert		PO Box 514	Beeville	TX	78104
Clay L & Dana Rabe		PO Box 241	Tuleta	TX	78162
Clint Carpenter		209 Broadway Blvd	Portland	TX	78374
Connie Bell		9125 Parkwood	Orange	TX	77630
Connie S Jeri		101 Westview Ave	Ft Worth	TX	76107
Consuelo & Richard Canales		749 S Bentsen Palm Dr	Mission	TX	78572
Cora Ann Kuenstler		3191 Viggo Rd	Beeville	TX	78102
Cory & Robyn Burke		2812 Carr Rd	Beeville	TX	78102
Crystal Elaine Tindol & Charles Hyde		500 County Rd 332	Beeville	TX	78102
Cynthia Diaz		6021 County Road 342	Beeville	TX	78102
Cynthia Diaz		PO Box 41	Mineral	TX	78125
Dale G & Linda Switzer		PO Box 4069	Beeville	TX	78104
Dale Trayler Family Trust	C/O Dale Trayler Trustor & Trustee	4910 Margo Dr	Corpus Christi	TX	78411

Landowner List

PUC Docket No. 49347
Attachment 9g
4 of 20

Landowner or Entity Name	C/O	Address	City	State	Zip
Damian W Welder		4843 Hwy 202	Beeville	TX	78102
Daniel D & Charlet R Lindley		106 Shore Dr	Portland	TX	78374
Daniel Dillon & Joseph David Dunn		301 Cedar Dr	Mountain City	TX	78610
Daniel E & Michelle K Morris		PO Box 181	Tuleta	TX	78162
Daniel Garcia Jr		3820 Highway 281	Three Rivers	TX	78071
Daniel Lopez		139 Nopal Dr	Beeville	TX	78102
Daniel Lopez		PO Box 1907	Beeville	TX	78104
Daniel Salina Jr		18080 Kinney Rd	Von Ormy	TX	78073
Danny E Phillips		7218 Raintree Forrest	San Antonio	TX	78233
Danny G & Eileen D Adkins		5118 Cascade Dr	Corpus Christi	TX	78413
Darla Iley Howard		12770 FM 775	La Vernia	TX	78121
Darla Iley Howard		22442 Jacocks Rd	Slaughter	LA	70777
Darla Renee Ledwig		9088 Jodhpur	Fair Oaks Ranch	TX	78015
Darlene Goebel		275 County Road 205	Three Rivers	TX	78071
Darrell L & Mary J Sklar		736 FM 234 North	Edna	TX	77957
Darrell L Mcneese		222 Ray Ln	Beeville	TX	78102
David & Gina Salinas		5126 Toledo Dr	Corpus Christi	TX	78413
David & Paula Ludwigson Gonsoulin		3414 Winding Lake Way	Katy	TX	77450
David A & Alison J Hutchens		PO Box 1000	Beeville	TX	78104
David A Hutchens Jr & Alison Hutchens		7 Shady Lane	Beeville	TX	78102
David C & Dawn N Ellis		5 Rota Street	Santa Rita	GU	96915
David D & Cynthia Medellin		4262 Post Oak Dr	Beeville	TX	78102
David D & Cynthia Medellin		909 W Crockett St	Beeville	TX	78102
David D & Encarnation Fannin		2768 Old St Marys Rd	Beeville	TX	78102
David E Davis & Ray A Davis		13403 Westport Lane	Houston	TX	77079
David Gonsoulin & Paula Ludwigson		3414 Winding Lake Way	Katy	TX	77450
David Gonzalez		12314 Chessington Dr	Houston	TX	77031
David Gonzalez		4011 County Road 321	Beeville	TX	78102
David Hahn		545 Hackberry Bnd	Port Lavaca	TX	77979
David I Denham		1101 N Fulton Beach Rd	Rockport	TX	78382
David I Denham		420 Olympic Dr	Rockport	TX	78382
David J Williams		2689 Earls Trail	Beeville	TX	78102
David L & Judith Joy Bowen		PO Box 1461	Beeville	TX	78104
David L Crawford		517 Diamond Oak	New Braunfels	TX	78132
David W Reed		303 Cordell St	Houston	TX	77009
Davis Ray Tindol		275 Travis Rd	Decatur	TX	76234
Deborah Holland Grisham		1995 Saint Augustine Rd	Pleasanton	TX	78064
Debra & Ralph Park III		PO Box 1414	Beeville	TX	78104
Debra Perez & George Sanchez		3366 Debra Perez	Beeville	TX	78102
Deena Faye Forehand		3898 Hwy 281	Three Rivers	TX	78071
Dela Dawn Castillo		2796 Old Beeville St Marys Rd	Beeville	TX	78102
Delia G Garcia Life Estate		PO Box 127	Pettus	TX	78146
Delia M Contreras Estate		507 W Stamper St	Beeville	TX	78102
Delia R Mercado		2371 Yahr D15035 Holbrooks Road	Huntersville	NC	28078
Dena Fay Wielding		3898 Highway 281	Three Rivers	TX	78071

Landowner List

PUC Docket No. 49347

Attachment 9g

5 of 20

Landowner or Entity Name	C/O	Address	City	State	Zip
Denise Carpenter		209 Broadway Blvd	Portland	TX	78374
Dennis Branton		4605 Macks Dr	Bossier City	LA	71111
Dennis William Burton		PO Box 177	Tuleta	TX	78162
Derrall Edward Byars		3867 Ellis Road	Beeville	TX	78102
Dewey Dowling & Delores Marie Bellows		PO Box 100	Three Rivers	TX	78071
Diana Barrera		1105 S Buchanan St	Beeville	TX	78102
Diane Fries		PO Box 1349	Beeville	TX	78104
Diego & Susana Contreras		2773 Lehman Dr	Beeville	TX	78102
Dominga Buckalew		6519 County Road 342	Beeville	TX	78102
Domingo G & Elfida R Garcia		600 S Minnesota St	Beeville	TX	78102
Donald R & Avis L Sugarek		PO Box 246	Beeville	TX	78104
Donald Reagan & Tracy Walker Florence		3815 FM 888	Beeville	TX	78102
Dorothy J Lindholm Revocable Living Trust		222 Mistletoe Dr	Richardson	TX	75081
Dougherty Exempt Trust	Frost National Bank Trustee	PO Box 2950	San Antonio	TX	78299
Douglas Bolland		14730 Keegan	Corpus Christi	TX	78410
Douglas M & Paula Atkins		PO Box 14	Tuleta	TX	78162
Doyle Bird & Carol Martinez		380 FM 1358	Three Rivers	TX	78071
Duane W & Patricia Martin		5525 S Staples St Ste B4	Corpus Christi	TX	78411
E C Whiddon III		13803 Shavano Glenn	San Antonio	TX	78230
E Mark Katzfey GST Trust		646 Highway 281	George West	TX	78022
E Mark Katzfey GST Trust	C/O E Mark Katzfey Trustee	3460 Highway 281	George West	TX	78022
E Mark Katzfey Gst Trust	Attn: Thomas E & Darla Renee Ledwig	3460 Highway 281	George West	TX	78022
Earl & Frankie Coody Estate		PO Box 1593	Beeville	TX	78104
Edgar Lamar James		PO Box 27	George West	TX	78022
Edward & Megan Capeheart		2361 Carr Rd	Beeville	TX	78102
Edward & Megan Capeheart		448 West Ln	Sandia	TX	78383
Edward Church Bush		5902 Garfield St	New Orleans	LA	70115
Edward F & Joan Rankin		114 County Road 327	George West	TX	78022
Edward F Rankin		114 County Road 327	George West	TX	78022
Edward Garza & Janie G Blankenship		3413 Picadilly Ln	Corpus Christi	TX	78414
Edward L & Aleene Sugarek		2790 Central Ln	Beeville	TX	78102
Edward L & Aleene Sugarek		PO Box 308	Beeville	TX	78104
Elaine & Linda J McKinney		PO Box 1599	Beeville	TX	78104
Elaine F McKinney		PO Box 1599	Beeville	TX	78104
Elaine Holt		16230 E 770 Rd	Kingfisher	OK	73750
Elaine Holt		2602 FM 1349	Beeville	TX	78102
Eleasar & Avelia Salazar		822 Kimberly Dr	Pipe Creek	TX	78063
Elizabeth Gaspard		4680 Hwy 59 E	Beeville	TX	78102
Elizabeth Joanne Baker Barris		974 West FM 351	Beeville	TX	78102
Ellis Ray Mckinney		PO Box 1887	Beeville	TX	78104
Elsa Everett & Maria I Garcia		2566 Old Beeville St Marys Rd.	Beeville	TX	78102
Elvera Butler		PO Box 218	Nixon	TX	78140
Emmett Doyle Carpenter		PO Box 69	Tuleta	TX	78162
Enrique D Cantu & Jesus B Cantu II		4326 Philippine Dr	Corpus Christi	TX	78411
ER Burney		210 Overstreet Dr	Sunrise Beach	TX	78643

Landowner List

PUC Docket No. 49347
Attachment 9g
6 of 20

Landowner or Entity Name	C/O	Address	City	State	Zip
Ernest A Bolland		1208 Bolland Ln	Bishop	TX	78343
Ernest Bippert Jr		290 N County Road 1100	Kingsville	TX	78363
Ernest Z & Virginia Moreno		PO Box 1013	Beeville	TX	78104
Ernesto & Benancia Benavidez		PO Box 143	Tuleta	TX	78162
Esmeralda B Trevino		PO Box 1134	Beeville	TX	78104
Ester Burton Estate	C/O Dennis William Burton	PO Box 177	Tuleta	TX	78162
Estevan Castano & Gloria A. Gonzalez		147 Pvt Road 4013	Beeville	TX	78102
Eugene & Angela Garza		11306 Slippery Elm Trl	Austin	TX	78750
Evan Brown		1846 FM 799	Beeville	TX	78102
Evelyn Jo Troell Newman		1011 Lincoln St	Alice	TX	78332
Evelyn Reagan Seals		5 Country Club Pl	Beeville	TX	78102
Faustino Perez		176 Treptow St	Beeville	TX	78102
Favien & Diane Limon		PO Box 422	Beeville	TX	78104
Faye Kates	C/O Douglass Kates	3329 W Wadley Ave Apt 42	Midland	TX	79707
Felipe Martinez III		301 Deaf Smith Rd	Beeville	TX	78102
Felipe Martinez Jr		1005 E Toledo St	Beeville	TX	78102
Felipe Q & Guadalupe Martinez		PO Box 1563	Three Rivers	TX	78071
Felix C Lopez Jr		PO Box 1224	Beeville	TX	78104
Felix G & Janet Abrigo		PO Box 63	Normanna	TX	78142
Fernando M & Elma G Tamez		PO Box 1376	George West	TX	78022
Frances Dilworth	C/O American Ad Valorem Tax Cons	PO Box 6330	Corpus Christi	TX	78466
Frank E Huser		3106 Old Beeville St Marys Rd	Beeville	TX	78102
Frank M & Sharon C Longoria		461 University Dr	Corpus Christi	TX	78412
Fred E Long		5525 FM 799	Beeville	TX	78102
Fumio Ikeda		1980004 Tokyo Oume	Nekabu		22291
FW Jones III & RS Jones		PO Box 91	Utopia	TX	78884
Gabriel E & Melissa Soliz		492 Live Oak Rd	Beeville	TX	78102
Gabriel E & Melissa Soliz		606 N Berry St	Beeville	TX	78102
Gabriel Martinez & Georgina Alaniz		2722 Chase Rd	Beeville	TX	78102
Gaela Ann Root		729 Quigley St	Sinton	TX	78387
Gary Hain		314 Walnut Hill Dr	Hot Springs	AR	71913
Gary Mac Johanson		PO Box 1143	Three Rivers	TX	78071
Gaye Lanell Meyers		1631 Whispering Woods Trl	New Braunfels	TX	78132
Gaylon J & Catherine Oehlke		504 Cottonwood St	Kenedy	TX	78119
George A & Patricia J Coley		PO Box 4392	Beeville	TX	78104
George A Coley & Patricia J Sugarek Estate		PO Box 4392	Beeville	TX	78104
George A Cude		3808 Kelvin Ave	Fort Worth	TX	76133
George Andrew Poynter		426 Emily Drive	Beeville	TX	78102
George H & Joan H Wilshusen		9902 Moorberry Lane	Houston	TX	77080
George H Wilshusen et al		9310 Campbell Rd	Houston	TX	77080
George J & Pamela Keilmann		164 Pvt Keilmann Rd	Beeville	TX	78102
George J & Pamela Keilmann		3113 FM 1349	Beeville	TX	78102
George K & Robert B Evans		133 River Crossing	Boerne	TX	78006
George Kline Trust	Robert B Evans Trustee	2821 Albans Rd	Houston	TX	77005
George Larry Custer		PO Box 1864	Three Rivers	TX	78071

Landowner List

PUC Docket No. 49347
Attachment 9g
7 of 20

Landowner or Entity Name	C/O	Address	City	State	Zip
George P Morrill, III & Jessica Morrill		PO Box 97	Beeville	TX	78104
George R & Virginia Dubose		110 County Road 213	Three Rivers	TX	78071
George S Duffy		6058 Country Road 347	Beeville	TX	78102
George S Duffy		PO Box 4545	Beeville	TX	78104
George W & Patsie S Harris		PO Box 297	Portland	TX	78374
Gerald & Sondra Silva		5910 Williamstown Road	Dallas	TX	75230
Gerardo E Rodriguez		PO Box 1248	Beeville	TX	78104
Gilbert & Betty Polasek		PO Box 156	Tuleta	TX	78162
Glenn & Diane Slayton		PO Box 458	Beeville	TX	78104
Glenn A Ford		1018 Ramirez Rd	Beeville	TX	78102
Gordon & Elaine Speer		3919 River Run Dr	Baytown	TX	77523
Gracie Ann Botello		2554 Hwy 59 W	Beeville	TX	78102
Graham B & Anne E Knight		145 E Elsmere Place	San Antonio	TX	78212
Graham B Knight		122 Madison	San Antonio	TX	78204
Graham B Knight		145 E Elsmere Place	San Antonio	TX	78212
Gray & Connie Bell		9092 Creek Rd	Orange	TX	77630
Gregorio Cano Jr		5728 FM 3355	Beeville	TX	78102
Gregorio Cano Jr & Bertha Cano		5728 FM 3355	Beeville	TX	78102
Gudrun Kraber Estate		PO Box 72	Normanna	TX	78142
Guillermo Martinez Jr & Oralia Martinez		PO Box 103	Tuleta	TX	78162
Gwendolyn Willbanks et al		2444 Country Club Dr	Pearland	TX	77581
Hardie D & Vilma Rutab		2678 Wofford Ln	Beeville	TX	78102
Harold M Hilley		13402 Star Heights Dr	San Antonio	TX	78230
Harold M Hilley		310 S Saint Marys St Ste 2900	San Antonio	TX	78205
Harry L Hinton Residuary Trust		2 Jeffery Cv	Austin	TX	78746
Harry William Jauer		749 County Road 320	Runge	TX	78151
Henry & Elizabeth Agüero		1414 W Milam St	Beeville	TX	78102
Henry E Pullin Jr		276 County Road 234	Three Rivers	TX	78071
Herbert Jr & Katharina		815 Abrameit Rd	Goliad	TX	77963
Herbert Morrison, Jr & Diana Morrison		5101 Cape Ann Dr	Corpus Christi	TX	78412
Homer P & Jeanie Dove		140 Country Road 324	Three Rivers	TX	78071
Homer P & Jeanie Dove	C/O Steve Hudek	PO Box 1373	George West	TX	78022
Hortensia Brooks		PO Box 1711	George West	TX	78022
Howard L & Sharyl Peters		4751 FM 799	Beeville	TX	78102
Howard W & Susan Thompson Horne		6127 Sugar Hill Drive	Houston	TX	77057
Humberto Villarreal		296 Dickerson Rd	Beeville	TX	78102
Irvin D Ashley		231 County Road 324	Three Rivers	TX	78071
Isaac Corrigan William, Jr		2030 Ridgeway Lane	Beeville	TX	78102
Iva Ruth Reece		100 Watermark Blvd Apt137	Granbury	TX	76048
Iva Ruth Reece		8902 N Longwood Dr	Granbury	TX	76049
James & Beverly Landrum		PO Box 1977	Beeville	TX	78104
James & Rhonda Carpenter		3026 Old St Marys Rd	Beeville	TX	78102
James & Shelley Liska		PO Box 622	Three Rivers	TX	78071
James A Leeton		7667 Charco Rd	Beeville	TX	78102
James C Jemison		302 Pvt Jemison Ln	Beeville	TX	78102

Landowner List

PUC Docket No. 49347

Attachment 9g

8 of 20

Landowner or Entity Name	C/O	Address	City	State	Zip
James Ernest Hatch		PO Box 1896	Beeville	TX	78104
James F Goodwin		9603 Broadripple St	San Antonio	TX	78230
James L & Kathy L Lotsperch		4058 FM 799	Beeville	TX	78102
James M & Mary Jane Turnbow		PO Box 310	Beeville	TX	78104
James M & Mary Jane Turnbow Revocable Trust		PO Box 310	Beeville	TX	78104
James Martin Hancock Jr		12330 Scarcella Ln 10494	Meadows Place	TX	77477
James P Conoly Jr & Margaret Kelly		152 Kessler Ln	Beeville	TX	78102
James Q Tawater		PO Box 12	Normanna	TX	78142
James R Mccuskey Jr		PO Box 4424	Beeville	TX	78104
James R Wilhite		419 Summit Circle	Fredericksburg	TX	78624
James Reeves		PO Box 24	Tuleta	TX	78162
James S Wales		904 Commerce St	Refugio	TX	78377
James Stephen & Debra Smith Stewart		PO Box 808	George West	TX	78022
James W & Jeanne B Blackwell		144 Cattle Trail Way	Georgetown	TX	78633
James W McDonald		10119 County Road 531	Mathis	TX	78368
Jamie D & Lawrence Humberson		3616 FM 799	Beeville	TX	78102
Jamie D Humberson		3616 FM 799	Beeville	TX	78102
Jane Rosebrock Pugh		760 FM 1596	George West	TX	78022
Jane Ruth Owings		5401 FM 673	Beeville	TX	78102
Janet L Elliott		4054 County Road 318	Beeville	TX	78102
Janet Lee Aman Koehler		4668 Aman Rd	Beeville	TX	78102
Jason & Meredith Carter Miller		221 County Road 625	Sinton	TX	78387
Jason Carpenter		6602 Sanders Dr	Corpus Christi	TX	78413
Jason Sullins		Hcr 159 Pvt Rd 4013	Beeville	TX	78102
Jaynie Elizabeth Wilson		3001 Hwy 202	Beeville	TX	78102
JB & Helen Ann Craft		2678 FM 1349	Beeville	TX	78102
JE Wolf III		PO Box 877	Yorktown	TX	78164
Jean B Fiegel		1548 County Road 2455	Huntsville	MO	65259
Jeanie Dove		220 County Road 324	Three Rivers	TX	78071
Jeffrey L & Kathleen Heldenfels		2085 County Road 301	Beeville	TX	78102
Jeffrey L Heldenfels		2085 County Road 301	Beeville	TX	78102
Jeffrey R Iseng & Rhonda Sawyer		14730 Beal Dr	Corpus Christi	TX	78410
Jennie E Evans Trust Estate		2821 Albans Rd	Houston	TX	77005
Jennifer Briones		PO Box 622	Beeville	TX	78104
Jennifer Gaye Hagedorn		5005 Lost Creek Cir	Corpus Christi	TX	78413
Jennifer Menn		2877 Zowarka Menn Rd	Beeville	TX	78102
Jennifer Menn		33502 Haley Rd	Waller	TX	77484
Jerry G & Judy Hampton		246 Cape Cod Dr	Corpus Christi	TX	78412
Jerry Gillett Hampton		246 Cape Cod Dr	Corpus Christi	TX	78412
Jerry L Folmar		PO Box 357	George West	TX	78022
Jess & Laura Staples		PO Box 30	Tuleta	TX	78162
Jesse E Mckinney Jr		PO Box 1478	Beeville	TX	78104
Jim S & Gina Sugarek		208 E Huntington St	Beeville	TX	78102
Jimmie V & Carol Goodman		4978 Country Road 321	Beeville	TX	78102
Jimmy & Clois Brewster		2118 Tiner Lane	Ingleside	TX	78362

Landowner List

PUC Docket No. 49347

Attachment 9g

9 of 20

Landowner or Entity Name	C/O	Address	City	State	Zip
Jimmy & Donna Herod		4717 County Road 321	Beeville	TX	78102
Jimmy S & Garie S Elam		4983 County Road 321	Beeville	TX	78102
Jimmy W & Beverly Moore		3701 FM 888	Beeville	TX	78102
Jo Ann Martin et al		21445 Lakefront Dr	Lago Vista	TX	78645
Joanna Davis		PO Box 439	Carrizo Springs	TX	78834
Joe D & Rosalinda Gomez		3267 Hwy 202	Beeville	TX	78102
Joe F & Jessi Bartlett		PO Box 957	George West	TX	78022
Joel Harvey & Jackie Kana Owens		8751 Blase Rd	Rosenberg	TX	77471
Joel James Soliz		PO Box 1912	Beeville	TX	78104
John & Margaret Matocha		1725 Mckinzie Rd	Corpus Christi	TX	78410
John & Margaret Matocha		4254 Hwy 181 S	Beeville	TX	78102
John A & Rinda Young		2710 Chase Rd	Beeville	TX	78102
John A Stewart Estate		PO Box 462	Beeville	TX	78104
John B & Gloria Landreth		PO Box 1962	Beeville	TX	78104
John Bass Lindsay Jr		11700 Preston Rd 660-167	Dallas	TX	75230
John Bass Lindsay Jr		5427 Johnson Dr 127	Shawnee Mission	KS	66205
John C & Sandra S Rice		PO Box 138	Beeville	TX	78104
John C & Sandra S Rice		PO Box 138	Normanna	TX	78142
John C & Sandra S Rice		PO Box 173	Beeville	TX	78104
John C Breidenbach		PO Box 546	Beeville	TX	78104
John D West	Attn Alice Kimbrough	2305 San Felipe St	Houston	TX	77019
John David Ellerbee		5631 County Road 347	Beeville	TX	78102
John David Wilson		3001 Hwy 202	Beeville	TX	78102
John E Matocha		4254 Hwy 181 S	Beeville	TX	78102
John Ed James		319 W Wind Canyon Ln	Katy	TX	77493
John F & Nancy Hunter		PO Box 234	Beeville	TX	78104
John J McKnight		15202 Via Verde Dr	Houston	TX	77083
John L & Dorris Hester		PO Box 1538	Beeville	TX	78104
John M Conoly & Patti Wilson		100 County Road 345	Beeville	TX	78102
John M Wappler Sr		13 Bimini Dr	Rockport	TX	78382
John R & Carol Harris Estate		PO Box 941	La Vernia	TX	78121
John R & Monica Matthews		2242 Arnold Rd	Beeville	TX	78102
John R Scott, IV		PO Box 4573	Beeville	TX	78104
John Robertson		2557 Saltzman St	Beeville	TX	78102
John W & Mary Ellen O'Neil		PO Box 788	Beeville	TX	78104
John W & Sarah Hitchcock Life Estate		3001 Hwy 202	Beeville	TX	78102
John Wesley & Nancy K O'Neil		PO Box 788	Beeville	TX	78104
John Yanez		4701 FM 673	Beeville	TX	78102
Johnnie A Sachtleben		PO Box 142	Normanna	TX	78142
Johnny Galbraith		5733 Hwy 202	Beeville	TX	78102
Johnson Revocable Living Trust	C/O James C & Janice C Johnson Trustees	PO Box 995	Three Rivers	TX	78071
Jon & Beth & R Gilstrap Strand		219 Stone Bush Court	Katy	TX	77493
Jose Aliseda Jr & Ernest Aliseda		701 E Houston St	Beeville	TX	78102
Jose I & Delia V Tovar		400 County Road 325	George West	TX	78022
Jose Rio Salinas & Melissa Sanchez Ramirez		PO Box 1744	Beeville	TX	78104

Landowner List

PUC Docket No. 49347

Attachment 9g

10 of 20

Landowner or Entity Name	C/O	Address	City	State	Zip
Joseph & Cathy Roznovsky		4852 County Road 321	Beeville	TX	78102
Joseph & Jo Ann Masturzo Estate		PO Box 2156	Beeville	TX	78104
Joseph & Rhonda Sheeran		2281 State Hwy 181	Karnes City	TX	78118
Joseph A & Elizabeth Chambless		7831 Charco Rd	Beeville	TX	78102
Joseph C Roell MD		808 S Washington St	Beeville	TX	78102
Joseph David Dunn		301 Cedar Dr	Mountain City	TX	78610
Joseph P Wright		PO Box 614	Beeville	TX	78104
Joseph Perry Hancock		PO Box 68	Beeville	TX	78104
Josie J Gonzales		PO Box 283	Beeville	TX	78104
Jovita S Gonzales Trustee		PO Box 1196	Beeville	TX	78104
JP Pritchett		PO Box 10578	Corpus Christi	TX	78460
JP Pritchett Estate	C/O Jana Bickham & Mark Pritchett	PO Box 6407	Corpus Christi	TX	78466
JT Turner Estate		4898 FM 673	Beeville	TX	78102
JT Turner, Douglas Culli, & J Owings Estate		4898 FM 673	Beeville	TX	78102
Juan & Deborah Garza		PO Box 4246	Beeville	TX	78104
Juan & Lily Puentes Estate		1278 Live Oak Dr	Spring Branch	TX	78070
Juan & Lily Puentes Estate		1278 N Live Oak Dr	Beeville	TX	78102
Juan A & Deborah Montes		1001 Brock Drive	Corpus Christi	TX	78412
Juan M & Mary Grace Salazar		PO Box 4205	Beeville	TX	78104
Juan O Garcia & Lora G Pigott		PO Box 4451	Beeville	TX	78104
Judy Kunkel		14730 Keegan	Corpus Christi	TX	78410
Julia Ann Pouliot Weathersbee		8911 Tweed Berwick Dr	Austin	TX	78750
Julia Ann Stridde		PO Box 44	Shiner	TX	77984
Julian & Claudia Velilla Sanchez		5954 FM 799	Beeville	TX	78102
Julian M Gutierrez		PO Box 264	Beeville	TX	78104
Julian Vasquez Jr		PO Box 194	Pettus	TX	78146
Julie J Harwell		PO Box 134	Normanna	TX	78142
Karen L & Ronnie Merrell		7691 Charco Rd	Beeville	TX	78102
Karen M Johnston		5823 Trailridge Dr	Austin	TX	78731
Karl Ness		2361 Ridgeway Ln	Beeville	TX	78102
Kassi A & Dustin A Sikes		PO Box 705	Kenedy	TX	78119
Katherine D Teach		PO Box 242	Tuleta	TX	78162
Kathlene Hickman		PO Box 383	Beeville	TX	78104
Kathy A Hines		2948 Old St Marys Road	Beeville	TX	78102
Kelly D Anderson		31 Encino Loma	Beeville	TX	78102
Kelly D Anderson		PO Box 313	Beeville	TX	78104
Kendra L Lopez		4410 Herbert	Corpus Christi	TX	78413
Kevin C & Amelia Limerick		742 Burkshire Dr	Corpus Christi	TX	78412
Kevin Dougherty	C/O Wells Fargo Bank NA	PO Box 1458	Victoria	TX	77902
Kim Charles Hennig		PO Box 1063	Beeville	TX	78104
Kimberly Louise Williams		2708 Roanoke Ridge Rd	Bartlesville	OK	74006
Kip Dove		220 County Road 324	Three Rivers	TX	78071
Kip Randall Dove		220 County Road 324	Three Rivers	TX	78071
Larry E & Alicia Pavelka		3630 Viggo Rd	Beeville	TX	78102
Laugro Y Gonzales Jr		PO Box 295	Skidmore	TX	78389

Landowner List

PUC Docket No. 49347

Attachment 9g

11 of 20

Landowner or Entity Name	C/O	Address	City	State	Zip
Laura Jean Marshall		919 E 46th St Apt 202	Austin	TX	78751
Laura Powell		701 E Houston St	Beeville	TX	78102
Lawrence & Dorothy G Canaday		251 County Road 339	George West	TX	78022
Lawrence R & Sandra Bonnaville		9536 Majestic Oak Circle	San Antonio	TX	78255
Lawson Thomas		5086 Country Road 346	Beeville	TX	78102
Layne Brooks		PO Box 1711	George West	TX	78022
Lazaro & Mary Olivares Estate		PO Box 1606	Beeville	TX	78104
Lee & Robin Wallek		201 County Road 323	Beeville	TX	78102
Lee Ann Dye Barker		PO Box 4	Oakville	TX	78060
Leo & Ortencia Carabajal		2900 Hwy 59 E	Beeville	TX	78102
Leo H & Sandra Pruett		1101 N Washington St	Beeville	TX	78102
Leon Miguel		2625 Nemec St	Corpus Christi	TX	78415
Leonard & Doris Jones		2806 FM 673	Beeville	TX	78102
Leonardo & Virginia De La Garza		1446 Camelot Place	Sugar Land	TX	77478
Lillian Ruth Groda		196 Dickerson Rd	Beeville	TX	78102
Linda Granberry		7433 Milky Way Dr	Corpus Christi	TX	78412
Linda J McKinney		PO Box 1599	Beeville	TX	78104
Linda McKay		3350 FM 799	Beeville	TX	78102
Lindsey Chavez		3053 FM 1349	Beeville	TX	78102
Lisa Kucera		121 N Sierra Woods Dr	Rockport	TX	78382
Lise Bledsoe & William L Weber		211 FM 1358	Oakville	TX	78060
Lloyd Stewart Jr		1299 Hwy 72	Three Rivers	TX	78071
Lori Kay & Lee Emil Hermann III		3360 Hwy 281	George West	TX	78022
Louis & Jeanene Trochesst		7184 Spanish Grant	Galveston	TX	77554
Louis A Schembr		2985 FM 1349	Beeville	TX	78102
Louis B & Shirley O'Neil	C/O John, Mary & Bridget O'Neil	PO Box 788	Beeville	TX	78104
Louis B & Shirley O'Neil Childrens Trust		PO Box 788	Beeville	TX	78104
Louis H Larose, III & Anita Larose		5002 La Para Rd	Beeville	TX	78102
Louis K & Yvonne M Younts		4702 Hwy 181 S	Beeville	TX	78102
Louis K & Yvonne M Younts Revocable Living Trust		4702 Hwy 181 S	Beeville	TX	78102
Louise Welder Hall		PO Box Drawer D	Beeville	TX	78104
Loyd F Pittman Jr		211 Loma Linda	Beeville	TX	78102
Luke R & Tari K Goebel		651 FM 1203	Three Rivers	TX	78071
Lyndon & Barbara Walker		37 Calle Cienega	Placitas	NM	87043
Madge Thornall Roberts et al		3702 Morning Mist	San Antonio	TX	78230
Mae Rothlisberger Estate		3186 Viggo Rd	Beeville	TX	78102
Magnus O Beck III		5909 King William Ct	Plano	TX	75093
Magnus O Beck III		PO Box 123	Normanna	TX	78142
Malvin J & Marie Leblanc		1601 E Manor Dr	Corpus Christi	TX	78412
Manuel Madrigal		284 Private Benito Drive	Beeville	TX	78102
Manuel Madrigal		PO Box 4082	Beeville	TX	78104
Manuel R Ramon		PO Box 457	Beeville	TX	78104
Marcus Edward Velasquez et al		5905 Secco Ct	Fort Worth	TX	76179
Marcus Edward Velasquez et al		PO Box 4302	Beeville	TX	78104
Margarita Pons		2533 Saltzman St	Beeville	TX	78102

Landowner List

PUC Docket No. 49347

Attachment 9g

12 of 20

Landowner or Entity Name	C/O	Address	City	State	Zip
Margie & John M McDavid Jr		1006 E Orleans St	Rockport	TX	78382
Margie Ann Awalt		4523 Pvt Algea Ranch Rd	Beeville	TX	78102
Maria Benavidez		2668 Carr Road	Beeville	TX	78102
Maria C & Rosanna M Gomez		4607 Marshall Ln	Beeville	TX	78102
Maria Leonor Rios		3095 FM 1349	Beeville	TX	78102
Maria Leonor Rios Life Estate		3095 FM 1349	Beeville	TX	78102
Marilyn Christine Frost et al		500 E Inez St	Beeville	TX	78102
Marilyn Guresky		711 E Corpus Christi St	Beeville	TX	78102
Marilyn Jo McClary		4823 Falvey St	Houston	TX	77017
Marilyn S Malone		901 N Buchanan St	Beeville	TX	78102
Mario & Inez Canales		1499 FM 799	Beeville	TX	78102
Marion E & Lucille Williams		PO Box 250	Beeville	TX	78104
Marion E Wilhite		PO Box 1108	Beeville	TX	78104
Mark I Roznovsky & T J Roznovsky		1405 Palo Blanco Cir	Beeville	TX	78102
Mark S & Deana Sugarek		3044 Central Ln	Beeville	TX	78102
Mark S & Jennifer Dragon		PO Box 1598	Beeville	TX	78104
Mark Sugarek		3044 Central Ln	Beeville	TX	78102
Marrs McLean Trust FB	C/O Industry Consulting Group Inc	PO Box 8265	Wichita Falls	TX	76307
Martha Goodman		1111 E Corpus Christi St	Beeville	TX	78102
Martin & Sandra Brophy		59 Patti Lynn Ln	Houston	TX	77024
Mary Alice & Patricia K Martin Jones		175 County Road 343	Mathis	TX	78368
Mary Alice Goebel Dunaway Family Revocable Living Trust		514 S Lois Ln	Richardson	TX	75081
Mary Alice Goebelk Dunaway		514 S Lois Ln	Richardson	TX	75081
Mary Ann Featherston		PO Box 1108	Beeville	TX	78104
Mary Ellen O'Neil & Oscar Ruiz		PO Box 788	Beeville	TX	78104
Mary J Dence & Carl O Nelson Jr		4885 FM 673	Beeville	TX	78102
Mary Jane Dence		PO Box 3192	Victoria	TX	77903
Mary Thoms & Sarah Schuster		PO Box 629	Skidmore	TX	78389
Marybelle Stoltzfus Hamilton		9962 Larchbrook Dr	Dallas	TX	75238
Matthew Huie		2237 FM 1349	Beeville	TX	78102
Melissa Dougherty Exempt Subshare Trust	C/O Frost National Bank Trustee	PO Box 2950	San Antonio	TX	78299
Melissa L Brader		10289 Country Road 2249	Sinton	TX	78387
Melissa Sanchez		PO Box 1744	Beeville	TX	78104
Melissa Sanchez Ramirez		PO Box 1744	Beeville	TX	78104
Melissa Winchester Hughes		4814 Old Hwy 181 S	Beeville	TX	78102
Melody Holland Lawrence		700 County Road 330	Jourdanton	TX	78026
Michael & Christine Dubose		124 County Road 299C	Three Rivers	TX	78071
Michael & Christine Dubose		PO Box 19325	Newbury Park	CA	91319
Michael & Marcia Horne		2217 FM 888	Beeville	TX	78102
Michael D & Kristi D Rowlett		629 Harrison Rd	Beeville	TX	78102
Michael E Keeney		3029 Viggo Rd	Beeville	TX	78102
Michael J & Maria T Dimick		7713 Lake Baykal Dr	Corpus Christi	TX	78413
Michael Overby		7641 Charco Rd	Beeville	TX	78102
Michael Rodriguez		1500 E Corpus Christi St	Beeville	TX	78102
Michael W Dubose		124 County Road 299C	Three Rivers	TX	78071

Landowner List

PUC Docket No. 49347

Attachment 9g

13 of 20

Landowner or Entity Name	C/O	Address	City	State	Zip
Michelle Morgan		4410 Herbert	Corpus Christi	TX	78413
Miguel Leon		2625 Nemec St	Corpus Christi	TX	78415
Mildred Bellows		1142 Hwy 72	Three Rivers	TX	78071
Milton & Shirley Hatcher		511 Bluffwood Dr	San Antonio	TX	78216
Milton & Shirley Trust		2739 Cembalo Blvd. Unit 409	San Antonio	TX	78230
Milton E Lorenz		445 Brawner Pkwy	Corpus Christi	TX	78411
Minerva Perez		11652 S Kirkwood Rd	Stafford	TX	77477
Mitchell M Arredondo		4709 Leslie Ln	Beeville	TX	78102
Mitchell M Arredondo		4709 Pvt 3007	Beeville	TX	78102
Montgomery Wade Krueger		606 E Hutchinson St	Beeville	TX	78102
Morris A & Tammy Brannon		2254 Carr Rd	Beeville	TX	78102
Mrs CM Poff Estate		PO Box 86	Tuleta	TX	78162
Mrs Gerturde Bridges		405 Deaf Smith Rd	Beeville	TX	78102
Mrs Gerturde Bridges Life Estate		405 Deaf Smith Rd	Beeville	TX	78102
Mrs James M Golding Jr	C/O Michael R Pace	9112 Ashland Ave	Pensacola	FL	32534
Mrs Joseph B Lindsay		11003 Spicewood Pkwy	Austin	TX	78750
Mrs Ruth Dugat		PO Box 4316	Beeville	TX	78104
MT Higgins & VN Higgins		4434 Lake Superior Dr	Corpus Christi	TX	78413
Nancy Kay Dahl Wilson		5 Evergreen Dr	Round Rock	TX	78664
Nancy McLellan		14730 Keegan	Corpus Christi	TX	78410
Nona J Bingham Revocable Living Trust	C/O Nona Jeanette Bingham Trustee	PO Box 72	Pettus	TX	78146
Nona Jeanette Bingham		PO Box 72	Pettus	TX	78146
Nora M Schwindt		201 S Minneapolis St	Beeville	TX	78102
Nora Margarita Tanguma		201 S Minneapolis St	Beeville	TX	78102
Norman Zamzow		135 County Road 214	Three Rivers	TX	78071
Oliver & Ada Morris Estate		PO Box 123	Tuleta	TX	78162
Olivia S Rodriguez Revocable Trust		2440 E Crescent Way	Gilbert	AZ	85298
Olivia S Rodriguez Revocable Trust		4820 S 163rd East Ave	Tulsa	OK	74134
Palmira Gonzales		3159 County Road 426	Beeville	TX	78102
Pamela Heard Freeman		PO Box 1169	Beeville	TX	78104
Patricia & James W Staples Jr		PO Box 36	Tuleta	TX	78162
Patricia Cheryl Vandever		2936 Saint Joseph St Apt D	Corpus Christi	TX	78418
Patricia Doyle Searight et al		PO Box 97	Edroy	TX	78352
Patricia M Gruy		133 Fairway Ridge	Beeville	TX	78102
Patricia M Turner et al		901 N Buchanan St	Beeville	TX	78102
Patricia Scott		PO Box 4355	Beeville	TX	78104
Patrick D Crawford		PO Box 1013	Bixby	OK	74008
Patrick K Martin		104 Sirocco Drive	Victoria	TX	77904
Patrick S & Nancy Nelson		2532 Carr Rd	Beeville	TX	78102
Patsy & Dennis T McCullough Estate		4523 FM 673	Beeville	TX	78102
Patsy L Wiemers		139 County Road 324	Three Rivers	TX	78071
Patsy R & Dennis T McCullough		PO Box 1569	Beeville	TX	78104
Patton Campbell IRA		7201 N 10th St Floor 2	McAllen	TX	78504
Paul & Joyce A Matula		1497 FM 799	Beeville	TX	78102
Paul A & Sarah G Jaure		3674 FM 799	Beeville	TX	78102

Landowner List

PUC Docket No. 49347
Attachment 9g
14 of 20

Landowner or Entity Name	C/O	Address	City	State	Zip
Paul Edward Gillett		135 East Holly Street Apt 207	Pasadena	CA	91103
Paul Matocha Estate	C/O John Matocha	4254 Hwy 181 S	Beeville	TX	78102
Paul W Treptow Jr		724 W Nettie Ave	Kingsville	TX	78363
Paula K Handy		711 County Road 302	Beeville	TX	78102
Pauline L Rabe Living Trust		PO Box 66	Tuleta	TX	78162
Pete Maldonado		4618 Larkspur Ln	Corpus Christi	TX	78416
Ramon Flores		2159 County Road 314	Beeville	TX	78102
Ramon Munoz, Jr & Rosa Munoz Estate		3536 Viggo Rd	Beeville	TX	78102
Randal Ray Rosebrock		PO Box 1105	Three Rivers	TX	78071
Randell & Gayle Rozacky		110 Portia Ave	Rockport	TX	78392
Randell & Gayle Rozacky		670 FM 1360	Woodsboro	TX	78393
Randy L & Josephine S Nickerson		11315 Ella Lee Ln	Houston	TX	77077
Reagan Tindol		510 County Road 332	Beeville	TX	78102
Rebecca G Rodriguez		4639 FM 799	Beeville	TX	78102
Regina Dove		220 County Road 324	Three Rivers	TX	78071
Revocable Trust	C/O William & Marguerite Smith Co-Trustee	PO Box 776	George West	TX	78022
Ricardo & Carol Valencia		4212 Hackberry Dr	Beeville	TX	78102
Richard & Juanita Ruiz		3137 Country Road 426	Beeville	TX	78102
Richard & Rita Lisa Tapia		2644 Pieper Rd	Beeville	TX	78102
Richard Alan Krueger		293 Prairie Flower Path	Del Rio	TX	78840
Richard Alan Krueger		6194 Yucca Trail	Beeville	TX	78102
Richard Baker		840 E Paradise Ln	Phoenix	AZ	85022
Richard E & Susan M Wright		PO Box 10174	Corpus Christi	TX	78460
Richard L & Rosa L McCollum		4865 Taylor Drive	Beeville	TX	78102
Richard R & Rita Lisa Tapia		1502 W Crockett St	Beeville	TX	78102
Richard Segovia		1209 W Stamper St	Beeville	TX	78102
Richard W Beasley		PO Box 213	Beeville	TX	78104
Richard W Hancock Jr		3675 Georgia Ln	Ammon ID	ID	83406
Richard W Rabe & Janet R Dimaggio		PO Box 4	Tuleta	TX	78162
Richard Wayne Rabe		PO Box 4	Tuleta	TX	78162
Richey Beeville Ranch		4411 Bluebonnet St Ste 109	Stafford	TX	77477
Rita San Miguel		PO Box 639	Beeville	TX	78104
Robbie V Sanders		15202 Isla Pinta Court	Corpus Christi	TX	78418
Robert & Lou Adele May		PO Box 101	Beeville	TX	78104
Robert & Margie Ann Awalt		4523 Algea Ranch Road	Beeville	TX	78102
Robert & Terry Calderera		250 County Road 322	Three Rivers	TX	78071
Robert A & Patsy Cruz		5806 County Road 345	Beeville	TX	78102
Robert B & Sharon Ray		12422 Maxim Dr	Houston	TX	77065
Robert Bezdek		199 County Road 327	George West	TX	78022
Robert C & Meg Ford		600 Harrison Rd	Beeville	TX	78102
Robert C Ford		600 Harrison Rd	Beeville	TX	78102
Robert D & Amy Seal		205 E Randall St	Beeville	TX	78102
Robert E & Janice A Andreas		7430 Venice Dr	Corpus Christi	TX	78413
Robert Loring Beck		6 Shady Lane	Beeville	TX	78102
Robert McCumber		6550 Country Road 109	Three Rivers	TX	78071

Landowner List

PUC Docket No. 49347
Attachment 9g
15 of 20

Landowner or Entity Name	C/O	Address	City	State	Zip
Robert R Lawson Jr		635 FM 2824	Beeville	TX	78102
Robert W & Terry D Shroyer		113 E Harwood Ave	Beeville	TX	78102
Robert W Shroyer		113 E Harwood Ave	Beeville	TX	78102
Rocky Mosser		185 County Road 327	George West	TX	78022
Rodney & Dawn Butler		PO Box 697	Berclair	TX	78107
Rodney Allen & Brenda K Hale		4127 FM 799	Beeville	TX	78102
Rodney Lynn & Jennifer N Shepherd		PO Box 148	Three Rivers	TX	78071
Roel B Rosas Life Estate		116 Pvt Eradio St	Beeville	TX	78102
Roelio Gutierrez II		195 County Road 327	George West	TX	78022
Roger & Connie Hennen		1200 McReynolds Rd	Sanger	TX	76266
Roland Beck et al		PO Box 712	Beeville	TX	78104
Roland H & Grace Beck Estate		PO Box 712	Beeville	TX	78104
Roland H Beck Jr		615 Colonial Drive	Portland	TX	78374
Rolf Steven Beck		21 Windridge Drive	Beeville	TX	78102
Ronald A & Kelly Chaney		2689 Earls Trail	Beeville	TX	78102
Ronald Hahn		545 Hackberry Bnd	Port Lavaca	TX	77979
Ronald Joe Beck		165 Fairway Ridge	Beeville	TX	78102
Ronald K & Cynthia A Daniels		3952 Parker Hollow Ln	Beeville	TX	78102
Ronnie & Elizabeth V Goodman		134 Manning Mill Rd NW	Adairsville	GA	30103
Ronnie Sugarek		3738 FM 888	Beeville	TX	78102
Rosalinda Orozco		150 Pvt Quiroga St	Beeville	TX	78102
Ross & Mary McLendon		PO Box 34	Mineral	TX	78125
Roxanne G Robertson et al		860 FM 1358	Three Rivers	TX	78071
Roy & Amelia Disenso		300 E Tenth St	Cheyenne	WY	82007
Roy & Charon Jones		PO Box 7	Oakville	TX	78060
Roy Kimble Davis Sr		4118 Coughran Rd	Pleasanton	TX	78064
Ruben & Alicia Ramirez		PO Box 807	Floresville	TX	78114
Ruben Gerard Moreno		PO Box 4285	Beeville	TX	78104
Rudolfo & Rosalinda Perez		185 Deaf Smith Rd	Beeville	TX	78102
Russell & Kimberly Kowalik		135 County Road 227	Falls City	TX	78113
Russell & Kimberly Kowalik		PO Box 696	Goliad	TX	77963
S A Wilhite Jr		216 Wildflower Ln	Seguin	TX	78155
Sally K Sugarek Hodon		1616 Tanglewood Dr	Victoria	TX	77904
Sally K Sugarek Hodon		208 Masters Dr	Victoria	TX	77904
Sally S King		PO Box 520	Beeville	TX	78104
Samuel & Lydia Farias		2100 Ellis Rd	Beeville	TX	78102
Samuel Ray Duran		128 Pvt Road 4005	Beeville	TX	78102
Sandra Erskine		520 Deaf Smith Rd	Beeville	TX	78102
Sandra Ruth Wolff Liska		100 County Road 305	George West	TX	78022
Santiago Arguijo Jr		1605 W Milam St	Beeville	TX	78102
Santiago Arguijo Sr		1605 W Milam St	Beeville	TX	78102
Santos & Jo Anne Cardona		4508 La Para Rd	Beeville	TX	78102
Santos A Cardona		4508 La Para Rd	Beeville	TX	78102
Sara Dove		220 County Road 324	Three Rivers	TX	78071
Sara Kay Ford		2584 Hwy 59 W	Beeville	TX	78102

Landowner List

PUC Docket No. 49347
Attachment 9g
16 of 20

Landowner or Entity Name	C/O	Address	City	State	Zip
Sarah Dominguez		3223 County Road 426	Beeville	TX	78102
Sarah Hitchcock		3001 Hwy 202	Beeville	TX	78102
Sarah J Sugarek Baker		3714 Sugarek Road	Beeville	TX	78102
Sarah Jayne Welder Wilson		3001 Hwy 202	Beeville	TX	78102
Sarah Schuster		1517 Frost Dr	College Station	TX	77845
Servando Sal Silva		401 W Flournoy St	Beeville	TX	78102
Shala A Sugarek Sturgeon		3900 Walden Creek Crossing	Harker Heights	TX	76548
Sharon M Corpstein		4450 Hwy 181 S	Beeville	TX	78102
Sharon M Corpstein & George L Matocha		4450 Hwy 181 S	Beeville	TX	78102
Shawn Bourland Wiliam		135 County Road 229	Three Rivers	TX	78071
Sheila Brandt		330 Lazy Bar S Rd	Somerville	TX	77879
Sheila Brandt		3827 Country Road 127	Caldwell	TX	77836
Sheldon J & Kimberly D Walpole		901 FM 1596	George West	TX	78022
Sherry Lynn Hollland Appell		PO Box 278	George West	TX	78022
Shirley Hall		PO Box 218	Nixon	TX	78140
Shona L Sugarek Preston		40 Augusta Dr	Abilene	TX	79606
Simon Moya Jr		3001 Viggo Rd	Beeville	TX	78102
Solon W McKelvey Jr		PO Box 326	Beeville	TX	78104
Sonia Salinas		18080 Kinney Rd	Von Army	TX	78073
Sonya J Martin		746 Talmadge Hall	Conroe	TX	77302
Stephanie Salina		18080 Kinney Rd	Von Army	TX	78073
Stephen G & Cynthia Cik		15922 San Felipe Dr	Corpus Christi	TX	78418
Stephen T Dougherty		PO Box 640	Beeville	TX	78104
Steve & Letty A Martinez		PO Box 793	Three Rivers	TX	78071
Steve D & Tricia L Bellows		1162 Hwy 72	Three Rivers	TX	78071
Steve D Bellows		PO Box 1354	Three Rivers	TX	78071
Steven C Hudek		PO Box 1373	George West	TX	78022
Steven Ross & Kathleen Marie Smith		15911 Ellendale Ct	Cypress	TX	77429
Stevie & William Mellon		2204 Oakdwood	Portland	TX	78374
Strand Family Trust	C/O Larry D & Elizabeth Strand Trustee	219 Stone Bush Court	Katy	TX	77493
Susan Stephens Life Estate		519 Bennington Dr	Beeville	TX	78102
Susana S Contreras		2773 Lehman Dr	Beeville	TX	78102
Sylvia C Bridge		202 Fairway Ridge	Beeville	TX	78102
Szukala C Trust		34428 Yucaipa Blvd Ste E176	Yucaipa	CA	92399
Tari K. Goebel		651 FM 1203	Three Rivers	TX	78071
Teresa Jacobs		2209 Bird Island Dr	Corpus Christi	TX	78418
The Exempt Trust	C/O Carmen & Kristina Anderson Co-Trustee	1550 Kamm Ave Apt 110	Kingsburg	CA	93631
The JSW 2012 Trust	C/O John S Winsauer Trustee	PO Box 910	Beeville	TX	78104
The Protection Trust	C/O Evans Robert Berry Trustee	133 River Crossing	Boerne	TX	78006
The Sexton Family Trust	Jeannie Sexton Trustee	245 N 4Th St	Grover Beach	CA	93433
The WOW 2012 Trust	William O Winsauer Trustee	1913 Cliff St Unit2	Austin	TX	78705
Thelma Kowalik		PO Box 111	Normanna	TX	78142
Thelma S Kowalik Estate		PO Box 111	Normanna	TX	78142
Therese Rosebrock James		PO Box 27	George West	TX	78022
Thomas D & Felicidad Smith		3845 FM 888	Beeville	TX	78102

Landowner List

PUC Docket No. 49347
Attachment 9g
17 of 20

Landowner or Entity Name	C/O	Address	City	State	Zip
Thomas L & Judith Healey		PO Box 1938	Beeville	TX	78104
Thomas Loy		4506 Garfield Dr	Corpus Christi	TX	78408
Thomas M & Emma Fox		6220 County Road 347	Beeville	TX	78102
Thomas R Bryant		PO Box 701	Beeville	TX	78104
Thomas S & Karole Beasley		PO Box 490	Beeville	TX	78104
Thomas William Lawson		5086 County Road 346	Beeville	TX	78102
Tim Winchester	C/O Andrea Gibbud	PO Box 1914	Beeville	TX	78104
Timothy Bennett		256 White Lane	Beeville	TX	78102
Timothy Bennett		4608 Marshall Ln	Beeville	TX	78102
Timothy W Goza		PO Box 36	Normanna	TX	78142
Tom Vogt		PO Box 870	La Grange	TX	78945
Tomi Rayburn & George W Rayburn Jr		4601 Dahlia Ln	Victoria	TX	77904
Tommy F Staples Sr & Shirley Staples Estate		PO Box 85	Tuleta	TX	78162
Tracy Moreno		406 Deaf Smith Rd	Beeville	TX	78102
Trinidad Salazar		185 Pvt Road 4012	Beeville	TX	78102
Troy & Melissa Hughes	C/O Andrea Gibbud	PO Box 1914	Beeville	TX	78104
Troy R Gallagher Estate		PO Box 1316	Beeville	TX	78104
Valeta J Krause		PO Box 1303	Westhoff	TX	77994
Velma C Cruz Martinez		PO Box 4402	Beeville	TX	78104
Vernon & Carol Green		4211 Post Oak Dr	Beeville	TX	78102
Vernon N & Cassandra Moore Estate		4493 FM 799	Beeville	TX	78102
Victor Barnett		PO Box 342	Tuleta	TX	78162
Virginia G Suffel		PO Box 155	Tuleta	TX	78162
Virginia Jean Culli		4898 FM 673	Beeville	TX	78102
W H Hahn Jr		545 Hackberry Bnd	Port Lavaca	TX	77979
WC Meider, Jr & Beverly May Meider		1450 FM 799	Beeville	TX	78102
WE & Doris McDonald		PO Box 6	Mathis	TX	78368
Weldon O & Alethea Winsauer		PO Box 39	Beeville	TX	78104
Wells Fargo Bank Texas N A - Kevin		1 Oconnor Plz 200	Victoria	TX	77901
Wes & Nancy O'Neil		PO Box 788	Beeville	TX	78104
Wesley L & Rebecca Gibson Estate		451 Deaf Smith Rd	Beeville	TX	78102
Willard Williams		PO Box 930	George West	TX	78022
William & Gail Frank		4600 Hwy 59 East	Beeville	TX	78102
William & Marguerite Smith		PO Box 776	George West	TX	78022
William & Monica Blackwell		1203 Newhall St	Beeville	TX	78102
William & Monica Blackwell		3389 FM 888	Beeville	TX	78102
William B Wales		904 Commerce St	Refugio	TX	78377
William Dove		111 Knoll Trl	Sandia	TX	78383
William E & Elvera Butler		PO Box 218	Nixon	TX	78140
William F & Jim Ann Klepac	C/O Industry Consulting Group Inc	PO Box 8265	Wichita Falls	TX	76307
William Hilton Hughes Heritage		PO Box 4159	Beeville	TX	78104
William J & Virginia Ordner	C/O American Ad Valorem	PO Box 271095	Corpus Christi	TX	78427
William L & Thelma Slayton		PO Box 458	Beeville	TX	78104
William Loyd Jordan		9703 County Road 505	Brazoria	TX	77422
William M & Susan J Norris		1163 State Highway 72	Three Rivers	TX	78071

Landowner List

PUC Docket No. 49347
Attachment 9g
18 of 20

Landowner or Entity Name	C/O	Address	City	State	Zip
William O Winsauer & John S Winsauer		PO Box 39	Beeville	TX	78104
William S Smith		PO Box 776	George West	TX	78022
William Scott Bledsoe III & Nancy T Bledsoe		PO Box 3	Oakville	TX	78060
William Sidney Smith		PO Box 776	George West	TX	78022
William T Palmer et al		2287 County Road 408	Beeville	TX	78102
William V & Lucy Murphy		2518 Southgate St	Beeville	TX	78102
William Winsauer & John Winsauer		PO Box 910	Beeville	TX	78104
WM M. McKennon Jr & Margaret McKennon		21906 Briarcliff Dr	Briarcliff	TX	78669
Yolanda Garcia		403 Philco Dr	Austin	TX	78745
Yvonne M Younts		4702 Hwy 181 S	Beeville	TX	78102
1881 FM 799 LLC		15342 Caravel Dr	Corpus Christi	TX	78418
2701 W Corpus Christi St LLC		11714 Bistro Ln	Houston	TX	77082
2701 WCC Beeville Owner LLC		1221 McKinney St Ste 4100	Houston	TX	77010
4E Ranch Limited Patnership		2909 Park Arbor Court	Fort Worth	TX	76116
4E Ranch Limited Patnership		3419 Westminster Ave #33	Dallas	TX	75205
A & D Wheel Alignment	C/O Daniel Lopez	2512 Hwy 59 W	Beeville	TX	78102
Abeja Properties LLC		5902 Morningside Ave	Dallas	TX	75206
AEH 1214 Three Rivers LLC		PO Box 250	Alice	TX	78333
AFLP Jim Wells Investments		PO Box 3336	Alice	TX	78333
Allison Family Properties Ltd		403 N Tancahua St	Corpus Christi	TX	78401
Aman Galloway Ranch LLC		1911 Spanish Bay	San Antonio	TX	78260
Batot & Son		1019 Glenda St	Terrell	TX	75160
BC Rules Ranch LLC		84 Avenue Of The Oaks	Beaumont	TX	77707
Bee County		PO Box 1900	Beeville	TX	78104
Bee Development Authority		2922 Pvt Byrd St	Beeville	TX	78102
Beeville Investment Partners	C/O Capeheart Properties	2501 Lexington Rd	Beeville	TX	78102
Benham Family Properties LLC		47 Palmer Ln	Wimberley	TX	78676
Billana LP		2006 Hwy 59	George West	TX	78022
Bledsoe Family Properties Ltd		PO Box 3	Oakville	TX	78060
Blueberry Hills Rentals LLC		5902 Morningside Ave	Dallas	TX	75206
Blueberry Hills Water Works		5902 Morningside Ave	Dallas	TX	75206
Bolland Farm & Ranch Ltd	C/O Nancy C McLellan, Judy D Kunkel & Douglas M Bolland	14730 Keegan	Corpus Christi	TX	78410
Bounds Family Partnership Ltd		1008 S College Ave	Cleveland	TX	77327
Branded B Ranch LLC		4728 Walsall Loop	Austin	TX	78749
Breidenbach Family Properties LP		PO Box 546	Beeville	TX	78104
Carl Family Partners Ltd	C/O Sandra Carl	402 Williamson Pl	Corpus Christi	TX	78411
CG 7600 LP		1901 Lexington St	Houston	TX	77098
Cinco T Holdings LLC		PO Box 261037	Corpus Christi	TX	78426
Cinco T Holdings LLC		PO Box 4746	Corpus Christi	TX	78469
City Of Beeville		400 N Washington St	Beeville	TX	78102
Colony Cemetary (Historical Protected)		County Road 201	Beeville	TX	78102
DDC&T Operating LLC		4605 Macks Dr	Bossier City	LA	71111
Deaf Smith Ranch LLC		PO Box 4546	Beeville	TX	78104
Deering Land And Cattle Co.		7607 Brinkworth Lane	Houston	TX	77070
Devlin Enterprises LLC		122 Rainbow Ln	Corpus Christi	TX	78411