

Control Number: 49277



Item Number: 40

Addendum StartPage: 0



DOCKET NO. 49277

APPLICATION OF THE CITY OF FORT
WORTH FOR A SEWER CERTIFICATE
OF CONVENIENCE AND NECESSITY IN
TARRANT, DENTON, WISE AND
PARKER COUNTIES

§
§
§
§
§
§

BEFORE THE
PUBLIC UTILITY COMMISSION
OF TEXAS

**CITY OF FORT WORTH'S
RESPONSE TO ORDER NO. 14**

COMES NOW, the City of Fort Worth (the "City"), by and through its undersigned attorneys of record, and files this Response to Order No. 14. Order No. 14 establishes a deadline of September 3, 2020 for the City to file signed affidavits that notice was provided, along with a copy of the notice (i) sent to the affected parties and (ii) published in a newspaper of general circulation. Accordingly, this response is timely filed.

Please find attached:

- **Exhibit A:** an executed "Affidavit of Notice to Current Customers, Landowners, Neighboring Utilities and Affected Parties," which includes an example copy of the notice sent to affected parties and a list of the entities, landowners, and customers who were provided with such individual notice.
- **Exhibit B:** an executed "Publisher's Affidavit," including proof of publication of notice, once each week for two consecutive weeks, in a newspaper having general circulation in each county where the requested area is located.

Respectfully submitted,

**LLOYD GOSSELINK ROCHELLE &
TOWNSEND, P.C.**

816 Congress Avenue, Suite 1900
Austin, Texas 78701
(512) 322-5800
(512) 472-0532 (Fax)



DAVID J. KLEIN
State Bar No. 24041257
dklein@lglawfirm.com

MARIS M. CHAMBERS
State Bar No. 24101607
mchambers@lglawfirm.com

**ATTORNEYS FOR THE CITY OF FORT
WORTH**

CERTIFICATE OF SERVICE

I certify that, unless otherwise ordered by the presiding officer, notice of the filing of this document was provided to all parties of record via electronic mail on September 3, 2020, in accordance with the Order Suspending Rules, issued in Project No. 50664.



David J. Klein

EXHIBIT A

“Affidavit of Notice to Current Customers, Landowners, Neighboring Utilities and Affected Parties”

PUBLIC UTILITY COMMISSION



AFFIDAVIT OF NOTICE TO CURRENT CUSTOMERS, LANDOWNERS, NEIGHBORING UTILITIES AND AFFECTED PARTIES DOCKET NO. 49277

STATE OF TEXAS
COUNTIES OF DENTON, PARKER, TARRANT, AND WISE

CITY OF FORT WORTH WATER DEPARTMENT has provided individual notice to the following entities, landowners and customers:

SEE ATTACHED

DATE OF NOTICE

August 11th, 2020

OATH

I, Christopher P. Harder, being duly sworn, file this form as Director, City of Fort Worth Water Department (indicate relationship to applicant, that is, owner, member of partnership, title of officer of corporation, or other authorized representative of applicant); that in such capacity, I am qualified and authorized to file and verify such form, am personally familiar with the notices given with this application, and have complied with all notice requirements in the application and application acceptance letter; and that all such statements made and matters set forth therein are true and correct.

Ch Harder
Applicant's Authorized Representative


If the applicant to this form is any person other than the sole owner, partner, officer of the applicant, or its' attorney, a properly verified Power of Attorney must be enclosed.

Subscribed and sworn to before me this 10th day of August, 2020
to certify which witness my hand and seal of office.

Julie A. Geho
Notary Public in and for the State of Texas

Julie Geho
Print or Type Name of Notary Public

Commission Expires July 09, 2024



Notice to Neighboring Systems, Landowners, Customers and Cities
NOTICE OF APPLICATION TO OBTAIN A CERTIFICATE OF CONVENIENCE AND
NECESSITY TO PROVIDE SEWER UTILITY SERVICE IN TARRANT, DENTON, WISE
AND PARKER COUNTIES, TEXAS

To: Andy Wayman
City Manager
City of Benbrook
911 Winscott Rd
Benbrook, TX, 76126

July 30, 2020

City of Fort Worth has filed an application with the Public Utility Commission of Texas to obtain its Sewer Certificate of Convenience and Necessity (CCN) for the provision of retail sewer utility service in Denton, Parker Tarrant and Wise Counties.

The requested area overlaps the boundaries of the districts listed below:

- Brookfield FWSD 1
- Far North Fort Worth MUD 1
- Live Oak Creek MUD 1 of Tarrant County
- Morningstar Ranch MUD 1 of Parker County
- Morningstar Ranch MUD 2 of Parker County
- Tarrant Regional Water District A WCID
- Tradition MUD 1 of Denton County
- Trinity River Authority of Texas
- Upper Trinity Regional Water District

If any of the districts listed above do not request a public hearing, the Commission shall determine the district is consenting to the *City of Fort Worth's* request to provide retail sewer utility service within the requested area.

The requested area contains Area 1 through Area 5 with polygons described below:

Area 1, Polygons A-B:

The requested area is located approximately 2 miles northwest of downtown Haslet, Texas, and is generally bounded on the north by Harriet Creek and Ben-Bert Road; on the east by BNSF Railroad; on the south by Denton and Tarrant county line; and on the west by County Road 4923. The total requested area includes approximately 3,355 acres and 0 current customers.

Area 2, Polygons C-E:

The requested area is located approximately 4.9 miles southwest of downtown Haslet, Texas, and is generally bounded on the north by Peden Road; on the east by Business Highway 287; on the south by Boat Club Road and Park Drive; and on the west by FM 1220. The total requested area includes approximately 1,547 acres and 0 current customers.

Area 3, Polygons F-I:

The requested area is located approximately 11.5 miles west of downtown Fort Worth, Texas, and is generally bounded on the north by intersection of Remuda Drive and Paloma Court West; on the east by Verna Trail North and Interstate Highway 820 Loop; on the south by intersection Farm Road 1187 (Chapin School Road) and US Highway 377 (Benbrook Boulevard); and on the

west by Ranch House Road. The total requested area includes approximately 21,338 acres and 0 current customers.

Area 4. Polygons J-M:

The requested area is located approximately 7 miles southwest of downtown Fort Worth, Texas, and is generally bounded on the north by Overton Ridge Drive; on the east by South Hulen Street; on the south by Oakmont Boulevard; and on the west by Bryant Irvin Road. The total requested area includes approximately 231 acres and 0 current customers.

Area 5. Polygon N:

The requested area is located approximately 10 miles southeast of downtown Fort Worth, Texas, and is generally bounded on the north by Shelby Road; on the east by Rendon Road; on the south by McPherson Road; and on the west by South Race Street and Forest Hill Everman Road. The total requested area includes approximately 328 acres and 0 current customers.

Total entire requested area includes approximately 26,800 acres and 0 current customers.

See enclosed map showing the requested area.

Persons who wish to intervene in the proceeding or comment upon action sought should contact the Public Utility Commission, P.O. Box 13326, Austin, Texas 78711-3326, or call the Public Utility Commission at (512) 936-7120 or (888) 782-8477. Hearing- and speech-impaired individuals with text telephones (TTY) may contact the commission at (512) 936-7136. The deadline for intervention in the proceeding is (30 days from the mailing or publication of notice, whichever occurs later, unless otherwise provided by the presiding officer). You must send a letter requesting intervention to the commission which is received by that date.

If a valid public hearing is requested, the Commission will forward the application to the State Office of Administrative Hearings (SOAH) for a hearing. If no settlement is reached and an evidentiary hearing is held, SOAH will submit a recommendation to the Commission for final decision. An evidentiary hearing is a legal proceeding similar to a civil trial in state district court.

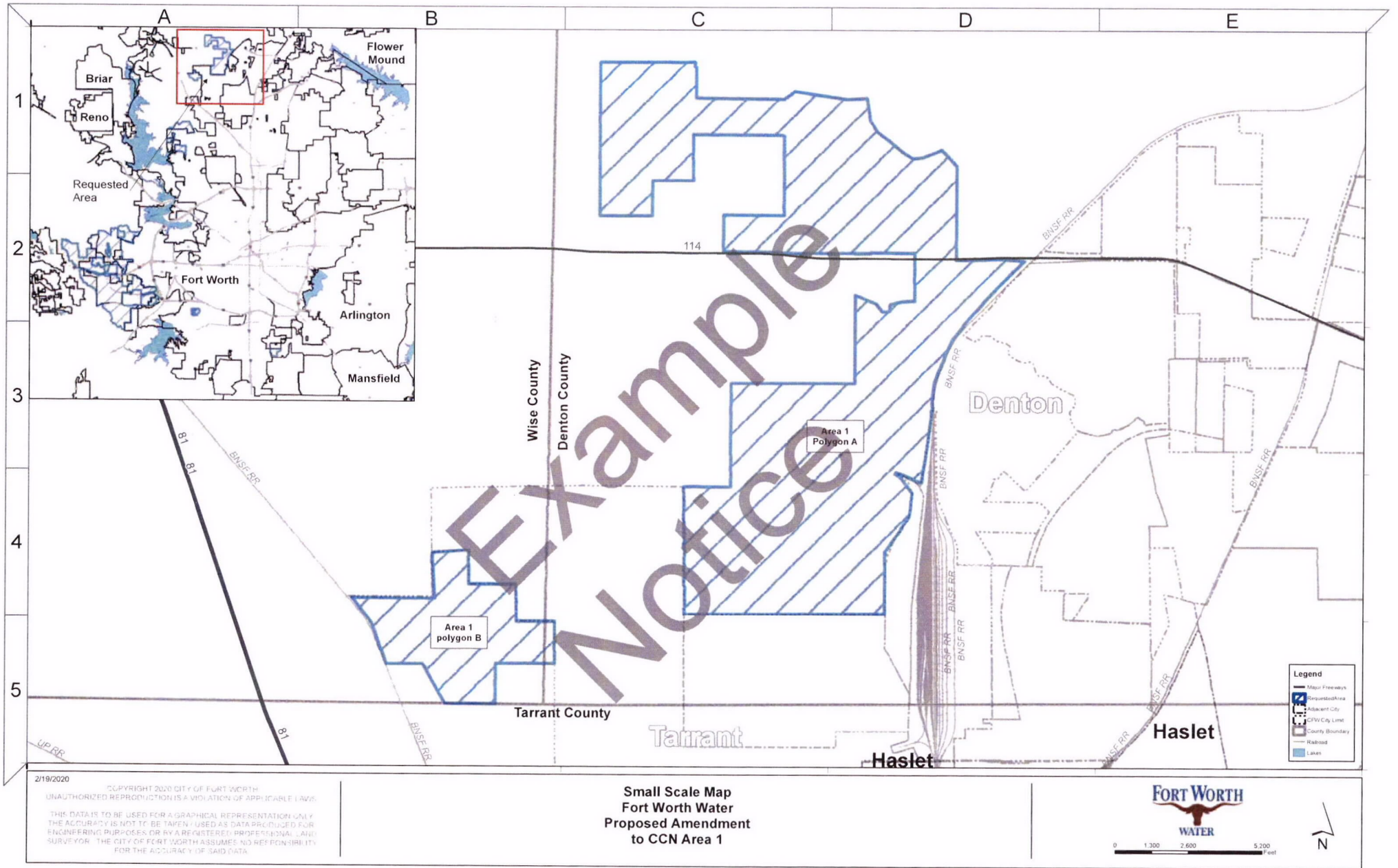
A landowner with a tract of land at least 25 acres or more, that is partially or wholly located within the requested area, may file a written request with the Commission to be excluded from the requested area ("opt out") within (30) days from the date that notice was provided by the Utility. All opt out requests must include a large scale map and a metes and bounds description of the landowner's tract of land.

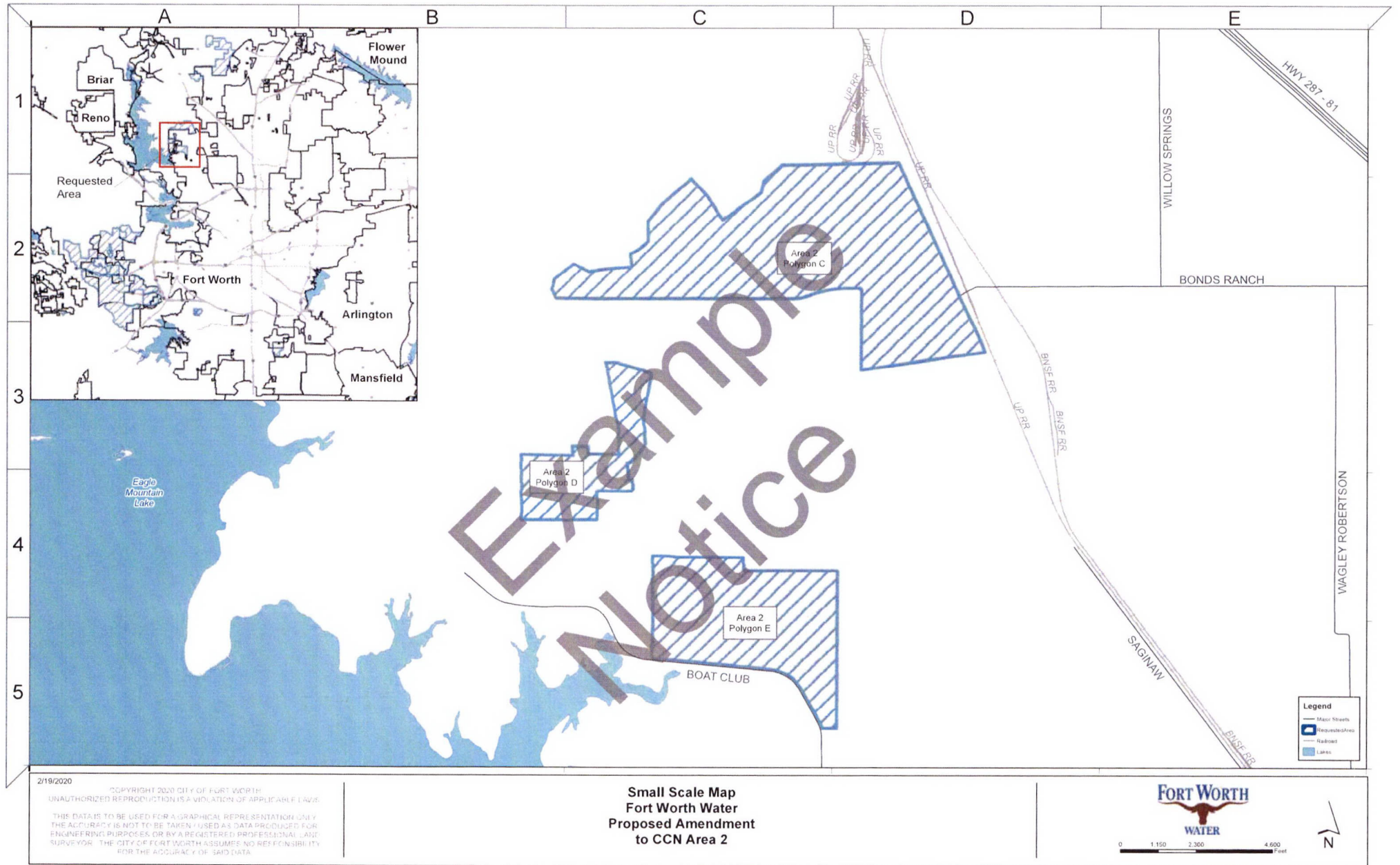
Persons who wish to request this option should file the required documents with the:

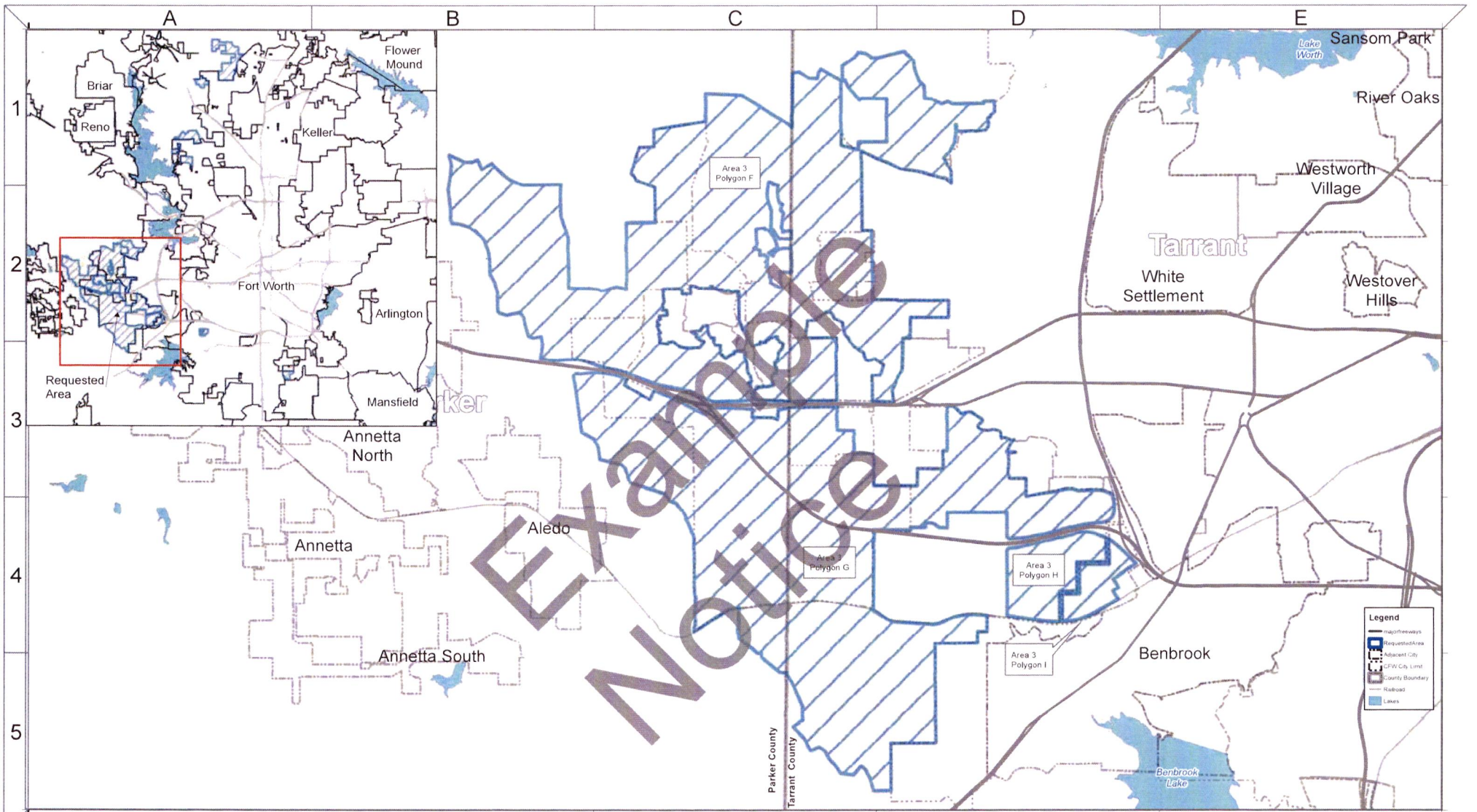
Public Utility Commission of Texas
Central Records
1701 N. Congress, P. O. Box 13326
Austin, TX 78711-3326

In addition, the landowner must also send a copy of the opt out request to the Utility. Staff may request additional information regarding your request.

Si desea información en español, puede llamar al 1-888-782-8477.





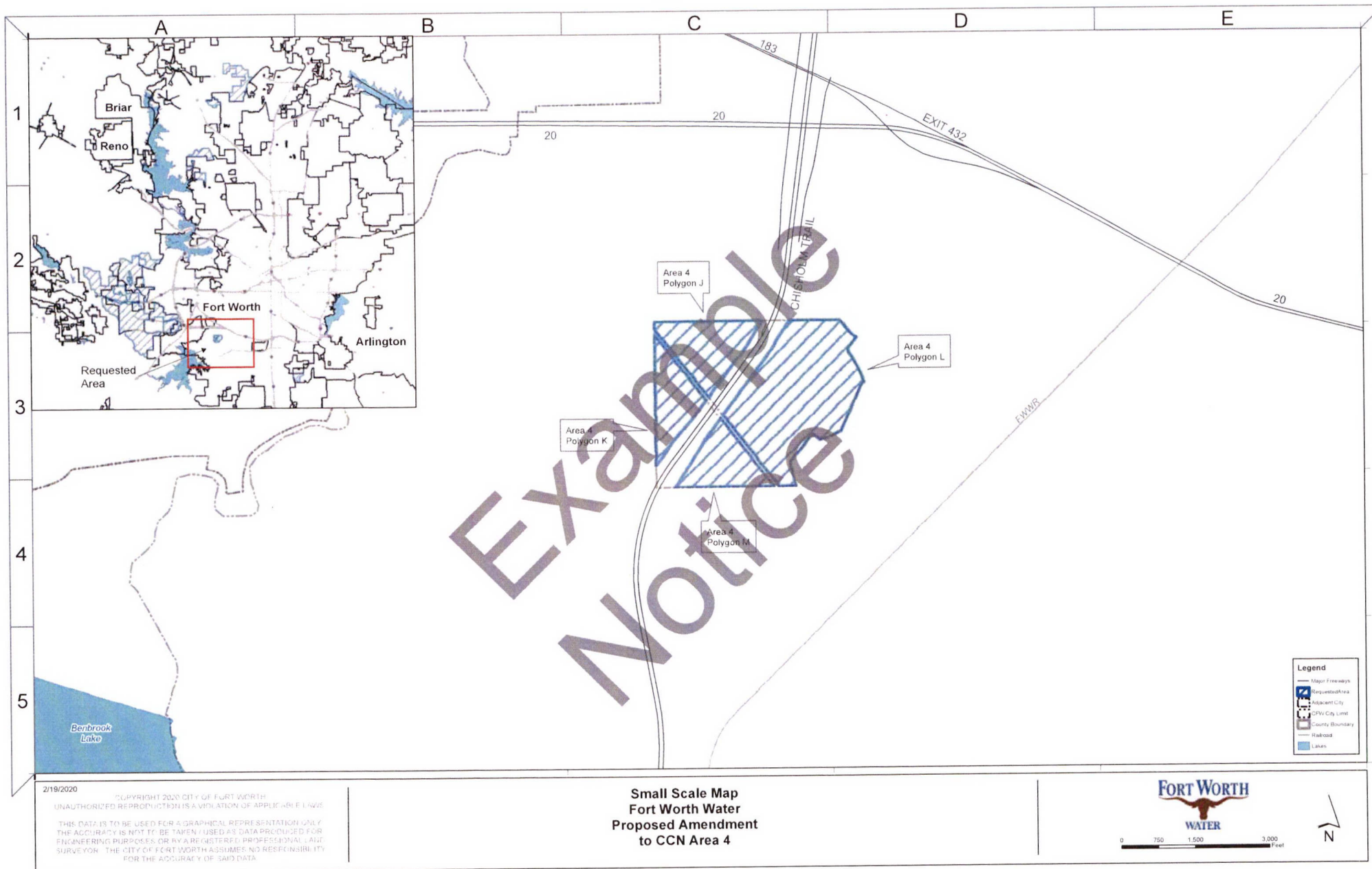


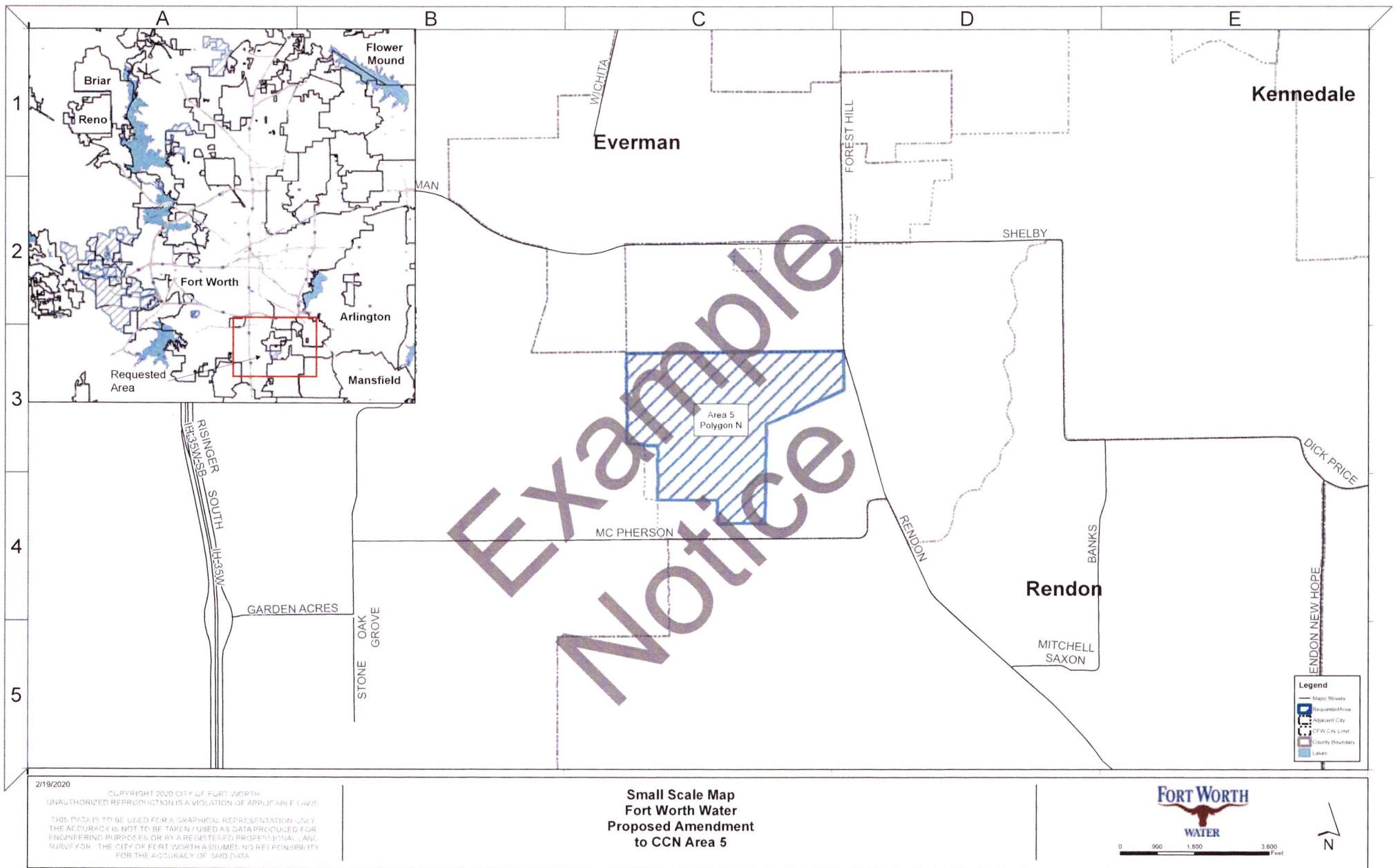
2/19/2020
 COPYRIGHT 2020 CITY OF FORT WORTH
 UNAUTHORIZED REPRODUCTION IS A VIOLATION OF APPLICABLE LAWS
 THIS DATA IS TO BE USED FOR A GRAPHICAL REPRESENTATION ONLY
 THE ACCURACY IS NOT TO BE TAKEN AS DATA PROVIDED FOR
 ENGINEERING PURPOSES, OR BY A REGISTERED PROFESSIONAL LAND
 SURVEYOR. THE CITY OF FORT WORTH ASSUMES NO RESPONSIBILITY
 FOR THE ACCURACY OF SAID DATA.

**Small Scale Map
 Fort Worth Water
 Proposed Amendment
 to CCN Area 3**

0 2,850 5,700 11,400
 Feet

N





Company-Organization	Street	City	State	Zip
City of Benbrook	911 Winscott Rd	Benbrook	TX	76126
City of Everman	212 North Race St	Everman	TX	76140
City of Haslet	101 Main St	Haslet	TX	76052
City of New Fairview	999 Illinois Lane	New Fairview	TX	76078
City of Newark	209 Hudson St	Newark	TX	76071
City of Rhome	501 South Main St	Rhome	TX	76078
City of Saginaw	333 West McLeroy Blvd	Saginaw	TX	76179
City of Weatherford	303 Palo Pinto St	Weatherford	TX	76086
City of White Settlement	214 Meadow Park Dr	White Settlement	TX	76108
Town of Annetta North	P O Box 1238	Aledo	TX	76008
Alpha Ranch FWSD 1 of Denton & Wise Co	2728 N Harwood St , 500 Winstead Bldg	Dallas	TX	75201
Brookfield FWSD 1	1221 I H 35E, Ste 200	Carrollton	TX	75006
Far North Fort Worth MUD 1	3200 Southwest Fwy, Ste 2600, Phoenix Twr	Houston	TX	77027
Live Oak Creek Mud 1 of Tarrant County	2727 Routh St	Dallas	TX	75201
Morningstar Ranch MUD 1 of Parker County	5420 LBJ Freewy, Ste 1300	Dallas	TX	75240
Morningstar Ranch MUD 2 of Parker County	5420 LBJ Freewy, Ste 1300	Dallas	TX	75240
North Fort Worth WCID 1	19 E Briar Hollow Ln, Ste 245	Houston	TX	77027
Tarrant Regional Water District A WCID	PO Box 4508	Fort Worth	TX	76164
Tradition MUD 1 of Denton County	14755 Preston Rd, Ste 600	Dallas	TX	75254
Tradition MUD 2A	14755 Preston Rd, Ste 600	Dallas	TX	75254
Trinity River Authority of Texas	PO Box 60	Arlington	TX	76004
Upper Trinity Regional Water District	900 North Kealy St	Lewisville	TX	75067
Abraxas Corporation	7921 Main St	Fort Worth	TX	76182
Aqua Texas Inc	1106 Clayton Ln Ste 400W	Austin	TX	78723
Benbrook Water Authority	1121 Mercedes St	Fort Worth	TX	76126
City of Aledo	200 Old Annetta Rd	Aledo	TX	76008
City of Forest Hill	3219 California Parkway	Forest Hill	TX	76119
City of Willow Park	516 Ranch House Rd	Willow Park	TX	76087
K G J Joint Venture	1942 Handley Dr	Fort Worth	TX	76112
Rolling V Ranch WCID 1 of Wise County	201 Main St Ste 2500	Fort Worth	TX	76102
Suetrak USA	P O Box 557	Lewisville	TX	75067
Town of Lakeside	9830 Confederate Park Rd	Lakeside	TX	76108
Town of Northlake	1400 FM 407	Northlake	TX	76247
Denton County	110 W Hickory St	Denton	TX	76201
Parker County	1 Courthouse Square	Weatherford	TX	76086
Tarrant County	100 E Weatherford St	Fort Worth	TX	76196
Wise County	P O Box 393	Decatur	TX	76234
North Texas Groundwater Conservation District	PO Box 508	Gainesville	TX	76241
Northern Trinity Groundwater Conservation District	1100 Circle Dr , Ste 300	Fort Worth	TX	76119
Upper Trinity Groundwater Conservation District	1859 W Hwy 199	Springtown	TX	76082

OWNER_NAME	OWNER_ADDR	OWNER_CITY	State	OWNER_ZIP_
CURTIS TALLY	PO BOX 6	JUSTIN	TX	76247
ADAMS, CORINNE TR ETAL	1801 S COLLEGE AVE	DECATUR	TX	76234
ALEDO I S D	PO BOX D	ALEDO	TX	76008
ATCHLEY, DEBORAH M TRUSTEE DE	2732 NEWCASTLE DR	GRAPEVINE	TX	76051
ATH 1187 LTD	500 W 7TH ST STE 1007 POSTAL UNIT 27	FT WORTH	TX	76102-4732
BARBER, FOREST C	8658 S FM 1187	FORT WORTH	TX	76126-6002
BASS, LEE M TR	201 MAIN ST	FORT WORTH	TX	76102-3105
BEGGS GEO III ET AL	306 W 7TH ST	FORT WORTH	TX	76102-4900
BLUESTONE NATURAL RESOURCES II	5440 HARVEST HILL RD STE 232	DALLAS	TX	75230
BNSF RAILWAY CO	PO BOX 961089	FORT WORTH	TX	76161
BOA SORTE LTD PRNTNSHP ETAL	1819 E SOUTHERN AVE STE B10	MESA	AZ	85204-5219
BOND, JOHN MILLARD	PO BOX 79590	FORT WORTH	TX	76179-0590
BOSWELL INTERESTS LTD A TX LIM PRNTNSHP	1320 LAKE ST	FT WORTH	TX	76102-4508
BOURKE C HARVEY IRREVOCABLE TR	1608 ROGERS RD	FORT WORTH	TX	76107
BROWDER, ROBERT DEARING	147 QUAIL BLUFF LN	ALEDO	TX	76008-5828
BROWN FAMILY RANCHING OPER LP	4800 ANNETTA CENTERPOINT RD	ALEDO	TX	76008
BROWN KAREN EKSTROM	196 LAKE SHORE DR	GORDON	TX	76453-4822
BROWN SHAILAR	13503 ALEDO IONA RD	FORT WORTH	TX	76126-9754
BROWN WM M FAMILY RANCHING OPERATION LP	4800 ANNETTA CENTERPOINT RD	ALEDO	TX	76008-2768
CARRELL, D C	4808 WINTHROP AVE E	FORT WORTH	TX	76116-8229
CARTER CARLY ANN	PO BOX 43	RHOME	TX	76078
COWTOWN PIPELINE PARTNERS LP (801 CHERRY ST STE 3400	FORT WORTH	TX	76102
CVN PARTNERSHIP	2615 W PIONEER PKWY STE 128	GRAND PRAIRIE	TX	75051
DEAN JOHN H III TRUST	6421 CAMP BOWIE BLVD STE 314	FORT WORTH	TX	76116-5467
DEAN JOHN H III TRUST	420 THROCKMORTON ST STE 650	FORT WORTH	TX	76102-3723
DEAN JOHN H III TRUST	6421 CAMP BOWIE BLVD STE 314	FORT WORTH	TX	76116-5467
DEBLOCK LTD	4704 BARKRIDGE TR	FORT WORTH	TX	76109-3210
DENTON TOWN CENTER PARTNERS LP	5949 SHERRY LN # 950	DALLAS	TX	75225
DOBSON, SUSAN L TRUST ETAL	PO BOX 28	HASLET	TX	76052
DONEGAL HILLS LP	1217 CLOVER LN	FORT WORTH	TX	76107-2422
EARLEY ROBERT A JR & PATRICIA F	13000 OLD WEATHERFORD RD	ALEDO	TX	76008-2938
ENTERPRISE TEXAS PIPELINE LLC	PO BOX 4018	HOUSTON	TX	77210
EVERMAN, ISD	608 TOWNLEY DR	FORT WORTH	TX	76140-5206
F HOWARD WALSH JR	500 W 7TH ST STE 1007	FORT WORTH	TX	76102-4732
H V LUDIE T PARTNERSHIP LTD	3624 W VICKERY BLVD	FORT WORTH	TX	76107-5620
HICKMAN, WILMA JOE	6777 CAMP BOWIE BLVD STE 600	FORT WORTH	TX	76116-7195
HULDY RANCH LTD	4079 COUNTY ROAD 114	MINGUS	TX	76463-6805
HV LUDIE T PARTNERSHIP LTD	3624 W VICKERY BLVD	FORT WORTH	TX	76107-5620
IONA LAND LP	6300 RIDGLEA PL STE 1119	FORT WORTH	TX	76116-5738
IONA LAND LP A TEX LIM PRNTNSHP	6300 RIDGLEA PL STE 215	FORT WORTH	TX	76116-5707
JLC FARM LLC	PO BOX 757	JUSTIN	TX	76247
JOHNSON SISTER'S PARTNERSHIP	3905 BELL ST STE B	AMARILLO	TX	79109-4281
LEONARD, OBIE	306 W 7TH ST	FORT WORTH	TX	76102-4906
LESIKAR, L W	PO BOX 121788	FORT WORTH	TX	76121-1788
LIVENGOOD FAMILY TRUST	PO BOX 5	RHOME	TX	76078
LOGAN, ROBERT B & BERTIE L W/L	13194 S COUNTY LINE RD	JUSTIN	TX	76247
MARYS CREEK PROPERTIES L P	777 MAIN ST STE 2100	FORT WORTH	TX	76102-5366
MCCURDY, PEGGY LOGAN	PO BOX 88	RHOME	TX	76078

OWNER_NAME	OWNER_ADDR	OWNER_CITY	State	OWNER_ZIP_
MONTSERRAT HILLS LLC	6000 WESTERN PLACE II STE 110	FORT WORTH	TX	76107
NAZARIAN, MANUCHER EST	757 8TH AVE	FORT WORTH	TX	76104-2522
ONCOR ELECTRIC DELIVERY CO LLC	PO BOX 139100	DALLAS	TX	75313
ONKEN FAMILY TRUST	PO BOX 1251	ALEDO	TX	76008-1251
PATE, MARJORIE ANN	PO BOX 31	HASLET	TX	76052
PETE & JO BONDS FAMILY PRTNShP	10857 BUSINESS 287 HWY	FORT WORTH	TX	76179
REDING JOHN & STACY	149 LINKS LN	ALEDO	TX	76008-6917
RIO CLARO INC ETAL	1819 E SOUTHERN AVE STE B10	MESA	AZ	85204-5219
ROCKBROOK PARTNERSHIP LTD	100 CRESCENT CT STE 700	DALLAS	TX	75201-2112
SMITH, ALVIS R JR & MARY RUTH	PO BOX 1088	JUSTIN	TX	76247
SMITH, J D LIVING TRUST	1029 W ENON AVE APT A	FORT WORTH	TX	76140-3624
SOUTHWEST PASTURE LTD	4200 S HULEN ST STE 614	FORT WORTH	TX	76109-4988
TANNAHILL RANCH SURFACE PARTNERSHIP LTD	12001 WHITE SETTLEMENT RD	FORT WORTH	TX	76108-4757
TEXAS CHRISTIAN UNIVERSITY	TCU BOX 297041	FORT WORTH	TX	76129
THE HARRY AND JHERRIE LOGAN FA	13682 S COUNTY LINE RD	JUSTIN	TX	76247
THIRD PEAK LP	2251 SILVER CREEK RD	FORT WORTH	TX	76108-9710
TTP PARTNERSHIP	2615 W PIONEER # 128	GRAND PRAIRIE	TX	75051
U S A	PO BOX 17300	FORT WORTH	TX	76116
V8 RANCH INC	2001 BISCAYNE BLVD APT 2209	MIAMI	FL	33137-5010
VANN KEVIN W JCDDD BISHOP OF CATHOLIC DIOCESE FW	800 W LOOP 820 S	FORT WORTH	TX	76108-2919
VEALE, WARD G	6300 RIDGLEA PL STE 1119	FORT WORTH	TX	76116-5738
WALSH RANCHES LP	500 W 7TH ST STE 1007	FORT WORTH	TX	76102-4732
WALSH RANCHES LTD	500 W 7TH ST STE 1000	FORT WORTH	TX	76102-4700
WATKINS MARY ANN	PO BOX 112	RHOME	TX	76078
WEATHERFORD COLLEGE	308 E PARK AVE	WEATHERFORD	TX	76086-5618
WESTPOINT INVESTORS LTD PTRSP	3113 S UNIVERSITY DR STE 600	FORT WORTH	TX	76109-5622
WILKINSON HIGHLAND FARM ETAL	5125 BRYCE AVE	FORT WORTH	TX	76107
WILSON JACK W FAMILY TRUST	6300 RIDGLEA PLACE SUITE 500	FORT WORTH	TX	76116
YOUNG JOANN M	2000 RANCH HOUSE RD	WILLOW PARK	TX	76087-7627

EXHIBIT B
“Publisher’s Affidavit”

PUBLIC UTILITY COMMISSION



PUBLISHER'S AFFIDAVIT DOCKET NO. 49277

STATE OF TEXAS

COUNTY OF Tarrant

Before me, the undersigned authority, on this day personally appeared Victoria Rodela
who being by me duly sworn, deposes and that (s)he is the

Principal Clerk of the Star-Telegram
(TITLE) (NAME OF NEWSPAPER)

that said newspaper is regularly published in Fort Worth, Tarrant
(COUNTY/COUNTIES)

and generally circulated in Denton, Parker and Wise, Texas;
(COUNTY/COUNTIES)

and that the attached notice was published in said newspaper on the following dates, to wit:

August 13 and August 20, 2020
(DATES)

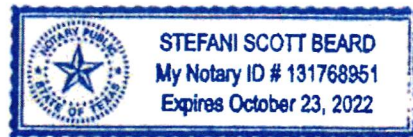
Victoria Rodela
(SIGNATURE OF NEWSPAPER REPRESENTATIVE)

Subscribed and sworn to before me this 27 day of August, 2020
to certify which witness my hand and seal of office.

Stefani
Notary Public in and for the State of Texas

STEFANI BEARD
Print or Type Name of Notary Public

Commission Expires 10/23/20



Star-Telegram MEDIA

Arlington Citizen-Journal | The Keller Citizen | La Estrella
Mansfield News-Mirror | Star-Telegram Northeast | Weatherford Star-Telegram
star-telegram.com | 808 Throckmorton St. | Ft Worth, Tx. 76102-6315

*** MEMO INVOICE ***

Fed ID# 26-2674582

MEMO INVOICE										23		TOTAL AMOUNT DUE					
												\$166.32					
SALES REP		24		ADVERTISER INFORMATION													
Advertising Dept		1		BILLING PERIOD		6		BILLED ACCOUNT NUMBER		7		ADVERTISER/CLIENT NUMBER		2		ADVERTISER/CLIENT NAME	
				08/20/2020				600595				600595				CITY OF FORT WORTH WATER DEPART	

THURSDAY AUGUST 13 2020

CLASSIFIEDS

announcements

misc. announcements

ATTENTION
If you or someone you know worked at Fort Worth Chrysler Plymouth between 1976 and 1977 or at Century Chevrolet in Fort Worth between 1981 and 1986 please call Rebecca at Simmons Hanly Conroy toll free at (855) 988-2537. You can also email Rebecca at rcockrell@simmonsfirm.com.

WILLIAM R. Pettay, MD - Retirement announcement

automotive

auto/class and specialty

**NO HASSLE
PRICING ON:**

**Honda Certified
Used Cars
855-902-9103**

HugginsHonda.com

trucks & vans

1986 FORD 150, Stick, 98k, clean body, runs great, New Disturber, ETC \$2500 obo
817-808-9296

1997 F150 Extra LWB, 4 dr crew, with lift-gate, runs, needs insp \$3500
817-300-6667

misc. automotive

2017 CHIEF Spot Welder M1200T, perfect like new cond. All attachments, extra tips, slide hammer attachment and all arms & user manual. \$17,500. 940-210-1467

recreation

camping/motorhomes

2006 FLEETWOOD Revolution 41 foot Diesel 35K miles, \$91,900.00
682-429-0458 leave message

KennedaleCamperSales.com

**BUY • SELL • TRADE
OVER 250 NEW AND USED**

817-478-6071

FAMILY OWNED AND

legals & public notices

DOCKET NO. 49277
Notice for Publication
**NOTICE OF APPLICATION TO
OBTAIN A CERTIFICATE OF
CONVENIENCE AND NECESSITY
TO PROVIDE SEWER UTILITY
SERVICE IN TARRANT, DEN-
TON, WISE AND PARKER
COUNTIES, TEXAS**

City of Fort Worth has filed an application with the Public Utility Commission of Texas to obtain its Sewer Certificate of Convenience and Necessity (CCN) for the provision of retail sewer utility service in Denton, Parker Tarrant and Wise Counties.

The requested area overlaps the boundaries of the districts listed below:

- Brookfield FWSD 1
- Far North Fort Worth MUD 1
- Live Oak Creek MUD 1 of Tarrant County
- Morningstar Ranch MUD 1 of Parker County
- Morningstar Ranch MUD 2 of Parker County
- Tarrant Regional Water District A WCID
- Tradition MUD 1 of Denton County
- Trinity River Authority of Texas
- Upper Trinity Regional Water District

If any of the districts listed above do not request a public hearing, the Commission shall determine the district is consenting to the City of Fort Worth's request to provide retail sewer utility service within the requested area.

The requested area contains Area 1 through Area 5 with polygons described below:

Area 1, Polygons A-B:
The requested area is located approximately 2 miles northwest of downtown Haslet, Texas, and is generally bounded on the north by Harriet Creek and Ben-Bert Road; on the east by BNSF Railroad; on the south by Denton and Tarrant county line; and on the west by County Road 4923. The total requested area includes approximately 3,355 acres and 0 current customers.

Area 2, Polygons C-E:
The requested area is located approximately 4.9 miles southwest of downtown Haslet, Texas, and is generally bounded on the north by Peden Road; on the east by Business Highway 287; on the south by Boat Club Road and Park Drive; and on the west by FM 1220. The total requested area includes approximately 1,547 acres and 0 current customers.

Area 3, Polygons F-I:
The requested area is located approximately 11.5 miles west of downtown Fort Worth, Texas, and is generally bounded on the north by intersection of Remuda Drive and Paloma Court West;

legals & public notices

tions prohibit public gathering at City Hall, citizens will be able to participate at the public hearing via videoconference; be able to view the public hearing on the city website following link: hctx.gov and also Spectrum Cable channel 190. Citizens will be able to call the office of the Secretary at 817-222-7749 address the City Council the Public Hearing. For more information, please contact Secretary Art Camacho at achoc@haltomcitytx.com or 222-7749. This budget will more total property tax last year's budget by \$7, and of that amount \$170 tax revenue to be raised on new property added to the roll this year.

NOTICE OF PUBLIC HEARING ON THE

**CITY OF WHITE SETTLEMENT
PROPOSED 2020-2021 ANNUAL
OPERATING BUDGETS**

The City of White Settlement City Council will hold a Public Hearing on the 2020-2021 proposed Annual Operating Budgets. The City Council will be holding the public hearing person, or in the alternative by videoconference as follows: Tuesday, September 1, 2020 7:00 p.m.

Location: If in Person at S Dayz Convention Center located at 405 N. Las Vegas Trail, Settlement, Texas 76108.

Videoconference by access the meeting through a link provided by the City of White Settlement on the City website www.wstx.us no later than 48 hours prior to the meeting. **THIS BUDGET WILL RESULT IN MORE TOTAL PROPERTY TAXES THAN LAST YEAR'S BUDGET BY \$41,973, OR .55% OF THAT AMOUNT \$71,211 TAX REVENUE TO BE RAISED FROM NEW PROPERTY ADDED TO THE TAX ROLL THIS YEAR.**

ORDINANCE NO. 2249
AN ORDINANCE AMENDING THE CODE OF ORDINANCES OF THE CITY OF EULESS, CHAPTER 82, "TRAFFIC AND MOTOR VEHICLES," ARTICLE III, "REGULATION OF VEHICLE," SECTION 82-63 "SAME - SCHOOL ZONE FOR A CERTAIN AREA; PROVIDING THAT THIS ORDINANCE SHALL BE CUMULATIVE OF ALL ORDINANCES PROVIDING A SEVERABILITY CLAUSE; PROVIDING A PENALTY FOR VIOLATION; PROVIDING A SAVINGS CLAUSE; PROVIDING FOR PUBLICATION OF THE OFFICIAL NEWSPAPER AND PROVIDING AN EFFECTIVE DATE.

SECTION 4.

THURSDAY AUGUST 20 2020

legals & public notices

CITY OF HASLET
com or bid forms may be obtained from the Purchasing Department at 1505 Precinct Line Rd., Hurst, Texas 76054 Monday through Friday (8:00 a.m. to 5:00 p.m.). The City of Hurst reserves the right to reject any and all bids and act in the best interest of the City of Hurst.

DOCKET NO. 49277
Notice for Publication
NOTICE OF APPLICATION TO OBTAIN A CERTIFICATE OF CONVENIENCE AND NECESSITY TO PROVIDE SEWER UTILITY SERVICE IN TARRANT, DENTON, WISE AND PARKER COUNTIES, TEXAS

City of Fort Worth has filed an application with the Public Utility Commission of Texas to obtain its Sewer Certificate of Convenience and Necessity (CCN) for the provision of retail sewer utility service in Denton, Parker Tarrant and Wise Counties.

The requested area overlaps the boundaries of the districts listed below:

- Brookfield FWSD 1
- Far North Fort Worth MUD 1
- Live Oak Creek MUD 1 of Tarrant County
- Morningstar Ranch MUD 1 of Parker County
- Morningstar Ranch MUD 2 of Parker County
- Tarrant Regional Water District A WCID
- Tradition MUD 1 of Denton County
- Trinity River Authority of Texas
- Upper Trinity Regional Water District

If any of the districts listed above do not request a public hearing, the Commission shall determine the district is consenting to the City of Fort Worth's request to provide retail sewer utility service within the requested area.

The requested area contains Area 1 through Area 5 with polygons described below:

Area 1, Polygons A-B:

The requested area is located approximately 2 miles northwest of downtown Haslet, Texas, and is generally bounded on the north by Harriet Creek and Ben-Bert Road; on the east by BNSF Railroad; on the south by Denton and Tarrant county line; and on the west by County Road 4923. The total requested area includes approximately 3,355 acres and 0 current customers.

Area 2, Polygons C-E:

The requested area is located approximately 4.9 miles southwest of downtown Haslet, Texas, and is generally bounded on the north by Peden Road; on the east by Business Highway 287; on the south by Boat Club Road and Park Drive; and on the west by FM 1220. The total requested area includes approximately 1,547 acres and 0 current customers.

Area 3, Polygons F-I:

The requested area is located approximately 11.5 miles west of downtown Fort Worth, Texas, and is generally bounded on the north by intersection of Remuda Drive and Paloma Court West; on the east by Verna Trail North and Interstate Highway 820 Loop; on the south by

legals & public notices

5760 SW Loop 820, Fort Worth, Tarrant County, Texas 76132; Rong Y. Chen, Pres/Sec.

NOTICE TO THE REGISTERED OWNER AND/OR LIENHOLDERS
of the following Vehicle
Make and Year: Trailer
License Plate: BM48018
Vehicle ID: NA
Color: Black
Removed From: 620 W Division Arlington, TX
Total Charges: \$502.60
Auction Date: 10/01/2020
You are hereby informed that the above described motor vehicle is in our custody at Kelly McKnight Wrecker Service, Inc. at 1108 Harrison Ave., Arlington TX. Telephone number 817-265-1336. If the described motor vehicle is not reclaimed, they shall be reported to the Arlington Police Dept as abandoned and subject to public auction.
This notice is given in compliance to the Vehicle Storage Facility Act 6657-9a Chapter 79, 9b

NOTICE TO THE REGISTERED OWNERS AND/OR LIENHOLDERS OF THE FOLLOWING DESCRIBED MOTOR VEHICLES SCHEDULED TO BE SOLD AT THE NEXT ASSIGNED PUBLIC AUCTION.

YEAR	MAKE	MODEL	VIN NUMBER
2006	ACURA		19UUA66226A021799
2005	BMW		WBAEV33485KW19154
2009	BMW		WBAPH77599NM31418
2015	BMW		WBA3B1C59FP681082
2005	BMW		WBANA53539859101
2000	BOAT TRAILER	NOVIN	
2002	BUICK		1G4HP54K42U111911
2004	BUICK		3G5DA03E34S514467
1995	BUICK		1G4AG55M0S6569092
2008	CADILLAC		1G6DV57V380207210
2015	CHEVROLET		1G1JA5SH0F4144210
2011	CHEVROLET		2G1WG5EK6B1271190
2011	CHEVROLET		2G1WG5EK6B1201186
2008	CHEVROLET		2G1WB58K781206240
2009	CHEVROLET		2CNDL13F496223429
2000	CHEVROLET		1G1JF5246Y7265050
2007	CHEVROLET		1GNFK13097R108698
2008	CHEVROLET		2G1WB55K689158638
2012	CHEVROLET		1G1ZD5E06CF110448
2016	CHEVROLET		1G1BE5SM5G7258046
2004	CHEVROLET		1GCHC24U94E126823
2002	CHEVROLET		1GNDS13S22175338
2008	CHEVROLET		1G1AL58F787170059
2000	CHEVROLET		2GCEC19T0Y1306468
2002	CHEVROLET		

YEAR	MAKE	MODEL	VIN NUMBER
2010	NISSAN		1N4AL11D92C210834
2015	NISSAN		3N1BC1CP0AL390796
2015	NISSAN		1N4AL3AP8FN367108
2009	NISSAN		3N1BC13E49L447074
2008	NISSAN		3N1AB61E78L722434
2006	NISSAN		1N4BL11E46N413265
2007	PONTIAC		5Y2SL678172434898
2007	SAAB		YS3FD79Y576000446
2003	SAAB		YS3EB49E533006880
1997	SATURN		1G8ZS57XVZ111703
2007	SATURN		1G8ZS57N37F192600
2004	SATURN		1G8AJ52F64Z198904
2008	SATURN		1G8ZS57NX8F117233
2005	SCION		JTLKT324150212595
2004	SUBARU		JF1SG65614H737242
1985	SUZUKI	MOTORCYCLE	J51V771L4F2103020
2008	SUZUKI		KL5JD56208K808995
2004	SUZUKI		J53TY92V744102334
2008	SUZUKI		J52YC415985110948
2005	SUZUKI		J53TY92V854104952
2004	TOYOTA		1NXBR32E84Z319018
2002	TOYOTA		5TDZT34A12S079150
1999	TOYOTA		JT2BG22K0X0295442
2006	TOYOTA		5TDZA23C66S497339
1993	TOYOTA		4T1SK12E9PU232595
1997	TOYOTA		4T1BG22K6VU011370
1997	TOYOTA		1NXB02E7VZ520929
2015	TOYOTA		5TDKK3DC6F6S618888
2012	VOLKSWAGEN		WVWBB7AJ6CW258821
2004	VOLVO		YV1CN59H941052127

22,500
Paven
48,000
Sideve
33
Curb R
488
Class
PREQU
The in
this de
by a
e-qual
time o
dures
qualific
Section
TION
DOCUM
AND PR
The Big
ments
tained
City of
Division
fortwo
Bid Doc
https://
/shares
a96d-1f
Addend
https://
/shares
92df-23
The Cont
download
ed by
and/or s
Copies of
tract Da
chased
ates, L.P
outbreak
is working
an Sherr
associate
rangement
Plans w
Bailey A
Worth, T
The cost
tract Doc
Set of
Document
ings: \$10
Set of
Document
available
PREBID C
A prebid
as discuss
- INSTRU
at the fol
via a web
tion:
DATE: T
8th
TIME:
Due to Co
structions
web conf
emailed to
expression
to both
Bryan Shel
wayassoc
project mal
Hanna, M
worthtexa
tion given
ence and
swers prot
conference
Addendum
CITY'S RIG
REJECT BID
City reserv
irregulariti
reject bids.
AWARD
City will aw
Bidder pres
nria avail

